



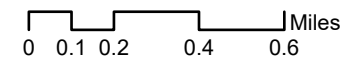
City of West Carrollton

Program Locations by Year to Count

- 2024
- ▲ 2025
- 2026

-  Major Roads
-  West Carrollton

Location descriptions can be found in the attached table using the ID number.



April 2026

City of West Carrollton

Requested Traffic Count Locations

Year	ID	Road Name	Cross St	
2024	2590	DIXIE DR	W OF ALEX RD	X
	2593	CENTRAL AVE	E OF ALEX RD	X
	3230	ELM ST	S OF GIBBONS RD	
	3239	ALEX RD	N OF GIBBONS RD	X
	3256	CENTRAL AVE	E OF IR 75 SOUTHBOUND	X
	3421	CENTRAL AVE	S OF DRYDEN RD	
2025	3072	INFIRMARY RD	N OF FARMERSVILLE - WEST CARROLLTON PK	X
	3231	GIBBONS RD	W OF ALEX RD	X
	3250	ALEX - BELL RD	W OF IR 75	
	3259	ALEX - BELL RD	W OF SPRINGBORO PK	X
	5103	ELM ST	W OF ALEX RD	X
2026	2292	ELM ST	S OF WILSON PARK DR	X
	2591	CENTRAL AVE	W OF ALEX RD	
	3222	SOLDIERS HOME - W CARROLTON RD	N OF FARMERSVILLE - WEST CARROLLTON PK	X
	3223	FARMERSVILLE - WEST CARROLLTON PK	E OF UPPER RIVER RD	X
	3226	CENTRAL AVE	W OF ELM ST	X
	3233	ELM ST	N OF WILSON PARK DR	X
	3237	ALEX RD	N OF ELM ST	X
	3246	EAST DIXIE DR	E OF ALEX RD	X
	4373	ALEX RD	N OF CENTRAL AVE	X
6382	WILSON PARK DR	W OF ELM ST	X	

An X in last column indicates locations that haven't been counted in the last four years.