



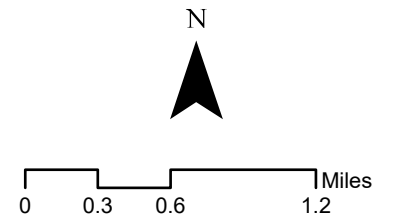
Washington Township

Program Locations by Year to Count

- 2024
- ▲ 2025
- 2026

-  Major Roads
-  Washington Twp.

Location descriptions can be found in the attached table using the ID number.



April 2026

Washington Township

Requested Traffic Count Locations

Year	ID	Road Name	Cross St	
2024	4434	NORMANDY LN	N OF MIAMISBURG - CENTERVILLE PK	X
	4435	NORMANDY LN	S OF PARAGON RD	X
	4445	SPRING VALLEY PK	E OF PARAGON RD	X
	4451	NUTT RD	E OF DAYTON - LEBANON PK	X
	4453	SOCIAL ROW RD	E OF DAYTON - LEBANON PK	X
	5155	PARAGON RD	N OF MIAMISBURG - CENTERVILLE PK	X
	6230	MCEWEN RD	N OF IR 675	X
2025	2518	YANKEE ST	N OF IR 675	
	3268	RAHN RD	E OF ALEXANDERSVILLE - BELLBROOK PK	
	4429	PARAGON RD	S OF ALEXANDERVILLE - BELLBROOK PK	
	4455	SOCIAL ROW RD	W OF CLYO RD	
	5139	PARAGON RD	W OF NORMANDY LN	X
2026	4406	SPRING VALLEY PK	W OF PARAGON RD	
	4416	MCEWEN RD	N OF MIAMISBURG - CENTERVILLE PK	
	5138	PARAGON RD	S OF SPRING VALLEY PK	
	5140	PARAGON RD	S OF MIAMISBURG - CENTERVILLE PK	X
	5171	WASHINGTON CHURCH RD	N OF AUSTIN PK	
	6432	NUTT RD	W OF CLYO RD	

An X in last column indicates locations that haven't been counted in the last four years.