

## **SECTION 4**

### **THE HIGHWAY, BIKEWAY AND OTHER IMPROVEMENT PROGRAM**

Contained within the SFY2021-2024 TIP are transportation improvements resulting from the continuing, comprehensive and coordinated transportation planning program. Shown in this section are highway, bikeway and other projects with anticipated federal, state or local fund usage for the SFY2021-2024 time period.

Since the TIP is a realistic, staged four-year capital improvement program, it was developed with recognition of a reasonable estimate of available federal/state/local funds and priority needs. The program for the MVRPC MPO area lists projects for which some phase of work utilizing federal, state or local funds will be initiated.

For the highway, bikeway and other projects, all Federal funding sources were analyzed and considered in developing the program. ODOT, through periodic reviews of the current TIP, provides project updates/amendments covering all State/Federal funding sources for highways. Covered in the State's program are improvements to be financed with Federal-Aid Interstate Maintenance, National Highway System, Surface Transportation Program, Bridge Replacement and Rehabilitation, Congestion Mitigation and Air Quality and other highway funding sources.

### **PLAN COORDINATION**

Projects advanced for implementation within the TIP were derived by these methods:

1. The need was established in the LRTP; or
2. The project resulted from inputs received from various agencies in the area and was consistent with the LRTP.

Each highway, bikeway or other transportation improvement is specifically identified within the TIP. Project air quality status, limits, cost, letting type, funding source, phase of work, schedule and project sponsor are shown in TIP Tables 4.1, 4.2, 4.3, 4.4 and 4.5. The same information for projects utilizing statewide line items in MVRPC's region is shown in Table 4.6. This table is provided for information only. Specific projects in this table are not included in the TIP and are not subject to TIP Amendments.

Bikeway and pedestrian projects are included in the TIP as part of proposed highway projects or as separately funded projects. Bikeway or pedestrian projects being proposed as separate projects are identified in the TIP tables. In addition, many local communities are implementing bikeways and pedestrian projects with local financing.

The resulting TIP list represents a realistic look at all aspects of transportation planning and is based on the best available information.

### **FEDERAL-AID SFY2021-2024 TRANSPORTATION IMPROVEMENT PROGRAM (HIGHWAYS, BIKEWAYS AND OTHER)**

A realistic short-range program showing the region's priority projects for highways, bikeways and other projects has been developed in cooperation with all local governments, various agencies and transit operators, and has been endorsed by the area's elected officials acting

through MVRPC's Board of Directors. Included within the TIP is a list of improvements for which some activity will be initiated during SFY2021-2024.

The MVRPC and ODOT recommended SFY2021-2024 Transportation Improvement Program for Highway, Bikeway and Other projects is shown in Tables 4.1 (Greene County), 4.2 (Miami County), 4.3 (Montgomery County), 4.4 (Warren County jurisdictions) and 4.5 (Areawide/Statewide line items and MVRPC Planning Studies).

Table 4.6 provides the current list and descriptions of projects utilizing statewide line items in MVRPC's region for SFY2021-2024. **This table is provided for information only. Specific projects in this table are not included in the TIP and are not subject to TIP Amendments.** Projects not considered to be of appropriate scale for individual identification in a given program year may be added to the STIP by statewide line item. When utilizing a statewide line item, the following criteria are followed:

- ◆ Projects considered for statewide line item usage must meet the following criteria:
  - Not regionally significant (23CFR 450.216(h), 40 CFR 93.101)
  - Air Quality status of exempt
  - Environmental document type of CE 2 or below
  - Non-capacity adding
  - Consistent with ODOT and MPO transportation plans
- ◆ In addition, MVRPC requires that projects utilizing statewide line items:
  - Do not have a total project cost of over \$3,000,000
  - Do not utilize MVRPC funding sources
  - Lead agency must not be a Local Project Sponsor
  - Must not be a potentially controversial project

The format of Tables 4.1 through 4.6 follows ODOT's guidelines. A terminology explanation chart of key abbreviations used in tables 4.1-4.8 precedes Table 4.1. A separate map showing the project locations appears after each table.

ODOT has a project management system called ELLIS that tracks highway project development milestones and helps establish dates when projects will require federal funding authorizations through the STIP/TIP. Projects are entered into and tracked through ELLIS by establishing a Project Identification (PID) number. ODOT tracks programmed projects to ensure that project development milestones and completion dates are met and that the STIP/TIP allocates federal funding as needed for preliminary engineering (ENG), right of way acquisition (ROW) and construction (CON) activities, or operating costs. For this reason, the TIP must list by year and individual line item, all federal and state funded highway, transit, pedestrian and bicycle projects for which any of the above funding events are to be initiated within the term of the TIP.

### ADVANCE CONSTRUCTION

ODOT utilizes advance construction for the management of fund appropriations and obligation limitation provided by FHWA. Advance construction allows the department to gain federal authorization to begin federally eligible activities without obligating funding. At the time of authorization, FHWA is confirming that ODOT has followed all requirements necessary to execute a federal agreement. By placing the funds into advance construction, FHWA is not guaranteeing funding for the project but is indicating that the activities would be eligible.

ODOT places most of its projects in advance construction at the time of authorization. There are some exceptions based on the expiration of funds and legislative requirements. The advance construction is placed into two groups. The first group is identified as short term. This group is used for projects in which the funding will be converted as project expenditures take place and are exhausted by the completion of the federally eligible activities. By utilizing advance construction, ODOT can convert its appropriations and obligation limitation for costs that are currently being incurred and maintain a balance throughout the federal fiscal year. The second group is identified as long term. This group is used primarily for GARVEE bonds and MPO or CEAO SIB (State Infrastructure Bank) loans that are utilized and managed by ODOT. The GARVEE bonds are retired utilizing future federal funding received through the active and future highway authorization bills. Prior to the bond sale, the entire amount of the bond is put into advance construction on the projects being funded with its proceeds. These amounts are then converted over an 8 to 12 year period to retire the bonds. These payments are made on either a level principal or level interest payment schedule depending on the bond structure. The SIB loans are loans taken out by a local sponsor, which are being paid off utilizing federal MPO or CEAO funding. These loans have a typical repayment term of 10 years and are paid down using a level principal amortization schedule. These loans typically have two annual payments due. At the designated payment dates, advance construction is converted in the amount of the federal participating principal and interest due.

The short term advance construction rises and falls throughout the federal fiscal year based on ODOT's needs for each program utilizing federal funds. At the beginning of each federal fiscal year (October 1), the balance is typically at its lowest of the year. Agreements are consistently authorized throughout the federal fiscal year with the advance construction balance typically peaking in June. ODOT also consistently converts advance construction to obligated funds throughout the federal fiscal year for costs as they are incurred. In June the amount being converted begins exceeding the amount of new advance construction. This is based on the peak of construction season and the requirement to use obligation limitation prior to the close of the federal fiscal year. The long term advance construction balance is based upon the sales of bonds or the establishment of a new SIB loan. The bonds are typically sold every 12 to 18 months based on ODOT's needs. The long term advance construction peaks in bond sale year and is reduced as the bond retirement payments are made.

## EXPLANATION OF ABBREVIATIONS USED IN TABLES 4.1 – 4.8

### **Project I.D. #**

First Three Characters  
 000 = Unique Project Number  
 Decimal Character = Subtype (as described below)  
 .1 = New Construction  
 .2 = Reconstruction  
 .3 = Resurface  
 .4 = Safety Improvement  
 .5 = Bridge Replacement/Rehabilitation  
 .6 = Signal Improvement  
 .7 = Bikeway/Pedestrian Improvement  
 .8 = Other Improvements

### **PID #**

ODOT "Project Identification Number"

### **Air Quality Status**

Identifies projects which were included  
 in the LRTP air quality conformity analysis  
 Upper Row = Project is Exempt or was Analyzed  
 Lower Row = Build Year Scenario (2020, 2030 or 2040)

### **Phase of Work**

ENG -Environmental and Contract Plan Preparation  
 ROW -Right-of-Way Acquisition  
 CON -Construction  
 SPR -Federal State Planning and Research  
 DBT -Debt Service

### **LRTP Goal**

G1 -Address regional transp. needs through improved planning  
 G2-1 -Encourage a stronger multi-modal network in the Region  
 G2-2 -Maintain the regional transportation system  
 G2-3 -Upgrade the regional transportation system  
 G2-4 -Incorporate regional land use strategies  
 G3 -Enhance attractiveness for future economic development  
 G4 -Encourage pursuit of alternative fuels to reduce emissions

### **FUND CODES, DESCRIPTION AND TYPICAL FUNDING SPLIT**

#### **Federal Allocation of ODOT or County Engineer Association Controlled Funds**

	Typical Fed./Local Share
BR -Bridge Replacement and Rehabilitation	80/20
EAR -Federal Earmark, Specific Source Undetermined at this Time	Varies
f-5307 -Urbanized Area Formula Grant	80/20
f-5310 -Enhanced Mobility of Seniors and Individuals with Disabilities	80/20
f-5337 -State of Good Repair Program	80/20
f-5339 -Bus and Bus Facilities Formula Program	80/20
HSIP -Highway Safety Improvement Program	90/10
IM -Federal-Aid Interstate Maintenance (Resurfacing, Restoring, Rehabilitation)	90/10
NH -National Highway System	80/20
NHPP -National Highway Performance Program	80/20
OTH -Other	Varies
SPR -Federal State Planning and Research	80/20
SRTS -Safe Routes to School	100
STA -Surface Transportation Program (ODOT Transportation Alternatives Set-aside)	80/20
STD -Surface Transportation Program (ODOT Allocation)	80/20
TRAC -Transportation Review Advisory Council	Varies

#### **Federal Allocation of MVRPC Funds**

	Fed./Local Share
CMAQ -Congestion Mitigation and Air Quality	Varies
STP -Surface Transportation Program	Varies
TA -Surface Transportation Program (Transportation Alternatives Set-aside)	Varies

#### **Other Funding Sources**

	Other/Local Share
CDBG -Community Development Block Grant	Varies
LOCAL -Local Funds	0/100
ODOD -Ohio Department of Development	Varies
OPWC -Issue 2/LTIP	80/20
STATE -ODOT State Funds	0/100

ELLIS -ODOT's Project Monitoring Database  
 TELUS -MVRPC's Project Monitoring Database

# Miami Valley Regional Planning Commission

Table 4.1 RECOMMENDED SFY 2021 - SFY 2024 TRANSPORTATION IMPROVEMENT PROGRAM (HIGHWAY, BIKEWAY AND OTHER PROJECTS)

## Greene County Projects

COUNTY, ROUTE, SECTION:			GRE235-10.75/11.10		ODOT PID # 100826		MVRPC # 1861.5		PROJECT SPONSOR: ODOT District-8	
DESCRIPTION: SR 235 at 3,100' east of the Montgomery/Greene County Line-Rehabilitate bridge by zone painting, replacing bearings and updating guardrail. SR 235 at 1,260' east of the Montgomery/Greene County Line-Rehabilitate bridge by replacing the existing superstructure.										
COMMENTS :										
TOTAL COST (000):		\$5,445	LET TYPE: Traditional		A.Q. : Exempt		LRTP GOAL: G2-2			
PHASE		FUND	PRIOR	SFY2021	SFY2022	SFY2023	SFY2024	Future		
ENG		NHPP	\$344							
ENG		STATE	\$252							
ENG		NHPP	\$24							
ENG		STATE	\$6							
ENG		NHPP	\$40							
ENG		STATE	\$10							
CON		NHPP		\$3,815						
CON		STATE		\$954						

COUNTY, ROUTE, SECTION: GRE042-02.63/20.21			ODOT PID # 102746		MVRPC # 1983.5	PROJECT SPONSOR: ODOT District-8		
DESCRIPTION: US 42 over the Little Miami Bikepath-Bridge replacement by widening to match approach roadway width. Bridge length may be reduced. US 42 over North Fork Massies Creek-Bridge rehabilitation by installing a rigid overlay, upgrading the guardrail, and performing other minor rehabilitation items.								
COMMENTS :								
TOTAL COST (000): \$3,271		LET TYPE: Traditional		A.Q. : Exempt		LRTP GOAL: G2-2		
PHASE		FUND	PRIOR	SFY2021	SFY2022	SFY2023	SFY2024	Future
ENG		STATE	\$28					
ENG		STD	\$110					
ENG		STATE	\$33					
ENG		STD	\$133					
ENG		STATE	\$61					
ROW		STATE	\$15					
ENG		STD	\$242					
CON		STATE					\$530	
CON		STD					\$2,119	

Table 4.1 RECOMMENDED SFY 2021 - SFY 2024 TRANSPORTATION IMPROVEMENT PROGRAM (HIGHWAY, BIKEWAY AND OTHER PROJECTS)

## Greene County Projects

COUNTY, ROUTE, SECTION: GRE036-01.26			ODOT PID # 103493		MVRPC # 1916.7		PROJECT SPONSOR: Beavercreek	
DESCRIPTION: Indian Ripple Rd. from Harbert Dr. to Grange Hall Rd. and from Marydale Dr. to Grange Hall Rd.-Construct an 8' wide sidepath along the north side of the road from Harbert Dr. to Grange Hall Rd. and a 5' wide sidewalk along the south side of the road from east of Marydale Dr. to Grange Hall Rd. New curb and gutter and storm sewer will also be installed along both sides of the road.								
COMMENTS :								
TOTAL COST (000): \$819		LET TYPE: Local-let		A.Q. : Exempt		LRTP GOAL: G2-1		
PHASE		FUND	PRIOR	SFY2021	SFY2022	SFY2023	SFY2024	Future
ENG		STATE	\$18					
ROW		STATE	\$3					
ENG		LOCAL	\$65					
ROW		LOCAL	\$150					
CON		LOCAL		\$233				
CON		TA		\$350				

<b>COUNTY, ROUTE, SECTION:</b> GRE - GCTB Operating Assistance 2021				<b>ODOT PID #</b> 104328	<b>MVRPC #</b> 1933.8	<b>PROJECT SPONSOR:</b> Greene CATS		
<b>DESCRIPTION:</b> Greene CATS-Operating assistance.								
<b>COMMENTS :</b>								
<b>TOTAL COST (000):</b> \$2,000		<b>LET TYPE:</b> Non-let		<b>A.Q. :</b> Exempt		<b>LRTP GOAL:</b> G2-2		
<b>PHASE</b>		<b>FUND</b>	<b>PRIOR</b>	<b>SFY2021</b>	<b>SFY2022</b>	<b>SFY2023</b>	<b>SFY2024</b>	<b>Future</b>
CON		f-5307		\$1,000				
CON		LOCAL		\$770				
CON		STATE		\$230				

<b>COUNTY, ROUTE, SECTION:</b> GRE - Greene CATS Bus Replacement and Preventative Maintenance 2021				<b>ODOT PID #</b> 104489	<b>MVRPC #</b> 1973.8	<b>PROJECT SPONSOR:</b> Greene CATS		
<b>DESCRIPTION:</b> Greene CATS-Bus replacement and preventative maintenance.								
<b>COMMENTS :</b>								
<b>TOTAL COST (000):</b> \$665		<b>LET TYPE:</b> Non-let		<b>A.Q. :</b> Exempt		<b>LRTP GOAL:</b> G2-2		
<b>PHASE</b>		<b>FUND</b>	<b>PRIOR</b>	<b>SFY2021</b>	<b>SFY2022</b>	<b>SFY2023</b>	<b>SFY2024</b>	<b>Future</b>
CON		f-5307		\$532				
CON		LOCAL		\$133				

Table 4.1 RECOMMENDED SFY 2021 - SFY 2024 TRANSPORTATION IMPROVEMENT PROGRAM (HIGHWAY, BIKEWAY AND OTHER PROJECTS)

## Greene County Projects

COUNTY, ROUTE, SECTION:			GRE048-01.27		ODOT PID #		106219		MVRPC #		2091.2		PROJECT SPONSOR:		Beavercreek	
DESCRIPTION:			Factory Road from Creekside Trail to Nutter Park-This project will widen the roadway to three lanes with curb, gutter, storm sewer, and sidewalks on both sides of the roadway. This project will connect into the widening work that is planned on Factory Road as a part of the US 35 Superstreet improvements. The proposed sidewalks will connect into the Creekside Trail bikeway, and a pedestrian refuge island is planned where the Creekside Trail crosses Factory Road.													
COMMENTS :																
TOTAL COST (000):			\$1,947		LET TYPE:		Local-let		A.Q. :		Exempt		LRTP GOAL:		G2-3	
PHASE		FUND		PRIOR		SFY2021		SFY2022		SFY2023		SFY2024		Future		
ENG		STATE		\$8												
ROW		STATE		\$60												
ENG		LOCAL		\$85												
ROW		LOCAL		\$50												
CON		CMAQ						\$578								
CON		LOCAL						\$1,166								

COUNTY, ROUTE, SECTION: GRE025-03.85			ODOT PID # 106222		MVRPC # 2092.2	PROJECT SPONSOR: Beavercreek	
DESCRIPTION: Grange Hall Road from Summerfield Drive to Kemp Road-The existing two lane section will be widened to a three lane section. This will include one through lane in each direction and a two way left turn lane. Along with this widening an 8' sidepath along the west side and a 5' sidewalk along the east side of the roadway will be included with the project. This roadway will also be improved with curb and gutter and storm sewer throughout the project. The project will also evaluate the applicability of sharrows or other on-street signage/pavement markings during the design phase.							
COMMENTS :							
TOTAL COST (000): \$3,687		LET TYPE: Local-let		A.Q. : Exempt		LRTP GOAL: G2-3	
PHASE	FUND	PRIOR	SFY2021	SFY2022	SFY2023	SFY2024	Future
ENG	STATE	\$31					
ROW	STATE	\$60					
ENG	LOCAL		\$300				
ROW	LOCAL			\$300			
CON	CMAQ				\$2,247		
CON	LOCAL				\$749		

Table 4.1 RECOMMENDED SFY 2021 - SFY 2024 TRANSPORTATION IMPROVEMENT PROGRAM (HIGHWAY, BIKEWAY AND OTHER PROJECTS)

## Greene County Projects

<b>COUNTY, ROUTE, SECTION:</b> GRE502-00.00			<b>ODOT PID #</b> 106311		<b>MVRPC #</b> 2067.2		<b>PROJECT SPONSOR:</b> Fairborn	
<b>DESCRIPTION:</b> Maple Avenue in Fairborn from Dayton-Yellow Springs Road to Doris Drive-Widening of the roadway to accommodate three traffic lanes and two bike lanes, milling and resurfacing, full depth pavement repairs where needed, new curb, gutter, and storm sewer system, and striping.								
<b>COMMENTS :</b>								
<b>TOTAL COST (000):</b> \$3,530		<b>LET TYPE:</b> Local-let		<b>A.Q. :</b> Exempt		<b>LRTP GOAL:</b> G2-2		
<b>PHASE</b>		<b>FUND</b>	<b>PRIOR</b>	<b>SFY2021</b>	<b>SFY2022</b>	<b>SFY2023</b>	<b>SFY2024</b>	<b>Future</b>
ENG		STATE	\$25					
ROW		STATE	\$5					
ENG		LOCAL	\$292					
ROW		LOCAL	\$80					
CON		LOCAL		\$1,374				
CON		STP		\$1,754				

COUNTY, ROUTE, SECTION:			GRE - Colonel Glenn Enhancement, Ph.2		ODOT PID #	106312	MVRPC #	2072.7	PROJECT SPONSOR: Fairborn	
DESCRIPTION: Colonel Glenn Highway in Fairborn from the WCL to North Fairfield Road-Installation of a shared-use path, drainage infrastructure, decorative walls, gateway columns, street lighting, decorative lighting and landscaping. This project is being constructed as part of PID 106319.										
COMMENTS :										
TOTAL COST (000):		\$40	LET TYPE: Local-let		A.Q. : Exempt		LRTP GOAL: G2-1			
PHASE		FUND	PRIOR	SFY2021	SFY2022	SFY2023	SFY2024	Future		
ENG		LOCAL	\$18							
ENG		STATE	\$22							

COUNTY, ROUTE, SECTION: GRE001-01.83			ODOT PID # 106319		MVRPC # 2094.7	PROJECT SPONSOR: Fairborn		
DESCRIPTION: Colonel Glenn Highway from University Boulevard to Old Yellow Springs Road-Installation of new sidewalk, pedestrian crossings with ADA compliant curb ramps, signal improvements, construction of retaining walls, and installation of lighting for pedestrian facilities. This project includes construction of PID 106312 which is Colonel Glenn Highway in Fairborn from the WCL to North Fairfield Road-Installation of a shared-use path, drainage infrastructure, decorative walls, gateway columns, street lighting, decorative lighting and landscaping.								
COMMENTS :								
TOTAL COST (000): \$2,643		LET TYPE: Local-let		A.Q. : Exempt		LRTP GOAL: G2-1		
PHASE		FUND	PRIOR	SFY2021	SFY2022	SFY2023	SFY2024	Future
ENG		LOCAL	\$100					
CON		CMAQ		\$920				
CON		LOCAL		\$1,273				
CON		TA		\$350				



Table 4.1 RECOMMENDED SFY 2021 - SFY 2024 TRANSPORTATION IMPROVEMENT PROGRAM (HIGHWAY, BIKEWAY AND OTHER PROJECTS)

## Greene County Projects

COUNTY, ROUTE, SECTION: GRE035-05.84			ODOT PID # 107217		MVRPC # 2108.2	PROJECT SPONSOR: ODOT District-8		
DESCRIPTION: US 35 at Valley/Trebein Intersection-Replace the existing intersection with an interchange of Valley/Trebein over US 35.								
COMMENTS : \$27,820,000 TRAC funding for construction uncommitted at this time.								
TOTAL COST (000): \$30,071		LET TYPE: Traditional		A.Q. : Analyzed		LRTP GOAL: G2-3		
PHASE		FUND	PRIOR	SFY2021	SFY2022	SFY2023	SFY2024	Future
ENG		NHPP	\$1,051					
ENG		STATE	\$200					
ROW		NHPP	\$800					
ROW		STATE	\$200					
CON		TRAC				\$27,820		

COUNTY, ROUTE, SECTION:			GRE - Broad Street Enhancement, Ph. 2		ODOT PID #	108266	MVRPC #	2135.2	PROJECT SPONSOR:	Fairborn
DESCRIPTION: Broad Street from the Fairborn south corp. limit to Pierce Drive-Resurfacing and narrowing of the roadway to provide wider sidewalks and a bike path. A road diet (4 lanes to 3 lanes) will be performed between Dayton Drive and Pierce Drive. Decorative items like street trees, street lighting, and planters will be included.										
COMMENTS :										
TOTAL COST (000):		\$3,113	LET TYPE: Local-let		A.Q. : Exempt		LRTP GOAL: G2-3			
PHASE		FUND	PRIOR	SFY2021	SFY2022	SFY2023	SFY2024	Future		
ENG		STATE	\$18							
ENG		LOCAL			\$331					
ROW		LOCAL			\$88					
CON		LOCAL				\$2,325				
CON		TA				\$350				

COUNTY, ROUTE, SECTION: GRE215-00.86			ODOT PID # 108836		MVRPC # 2152.5	PROJECT SPONSOR: Xenia		
DESCRIPTION: Columbus Street in Xenia over the North Branch of Shawnee Creek-Bridge replacement.								
COMMENTS :								
TOTAL COST (000): \$659		LET TYPE: Traditional		A.Q. : Exempt		LRTP GOAL: G2-2		
PHASE		FUND	PRIOR	SFY2021	SFY2022	SFY2023	SFY2024	Future
ENG		STATE	\$2					
CON		STD		\$657				

Table 4.1 RECOMMENDED SFY 2021 - SFY 2024 TRANSPORTATION IMPROVEMENT PROGRAM (HIGHWAY, BIKEWAY AND OTHER PROJECTS)

## Greene County Projects

COUNTY, ROUTE, SECTION: GRE835-00.00			ODOT PID # 108934		MVRPC # 2156.3	PROJECT SPONSOR: Beavercreek		
DESCRIPTION: SR 835 from the Montgomery County Line to the US 35 ramp-Urban paving.								
COMMENTS :								
TOTAL COST (000): \$2,135		LET TYPE: Local-let		A.Q. : Exempt		LRTP GOAL: G2-2		
PHASE		FUND	PRIOR	SFY2021	SFY2022	SFY2023	SFY2024	Future
ENG		STATE	\$101					
CON		LOCAL		\$1,017				
CON		STD		\$1,017				

<b>COUNTY, ROUTE, SECTION:</b> GRE - Kemp Road Sidewalks			<b>ODOT PID #</b> 110374		<b>MVRPC #</b> 2186.7	<b>PROJECT SPONSOR:</b> Beavercreek		
<b>DESCRIPTION:</b> Kemp Road from Grange Hall Road to Oxmoor Drive-Installation of an 8' wide sidepath along the north side of Kemp Road and a 5' wide sidewalk along the south side of Kemp Road. Along with the installation of pedestrian facilities, this project also includes the installation of curb and minor drainage improvements.								
<b>COMMENTS :</b>								
<b>TOTAL COST (000):</b> \$829			<b>LET TYPE:</b> Local-let		<b>A.Q. :</b> Exempt		<b>LRTP GOAL:</b> G2-1	
PHASE		FUND	PRIOR	SFY2021	SFY2022	SFY2023	SFY2024	Future
ENG		STATE	\$5					
ENG		LOCAL			\$65			
ROW		LOCAL				\$70		
CON		LOCAL					\$345	
CON		TA					\$345	

COUNTY, ROUTE, SECTION: GRE068-09.96			ODOT PID # 110506		MVRPC # 2196.3		PROJECT SPONSOR: Xenia	
DESCRIPTION: North Detroit Street from Kinsey Road to Church Street-Roadway mill and fill and full depth base repair as needed. In addition, repair and replacement of existing deteriorated curb, curb inlets and ADA ramps.								
COMMENTS :								
TOTAL COST (000): \$1,307		LET TYPE: Local-let		A.Q. : Exempt		LRTP GOAL: G2-2		
PHASE		FUND	PRIOR	SFY2021	SFY2022	SFY2023	SFY2024	Future
ENG		STATE	\$8					
CON		LOCAL					\$403	
CON		STP					\$896	

Table 4.1 RECOMMENDED SFY 2021 - SFY 2024 TRANSPORTATION IMPROVEMENT PROGRAM (HIGHWAY, BIKEWAY AND OTHER PROJECTS)

## Greene County Projects

<b>COUNTY, ROUTE, SECTION:</b> GRE725-01.91				<b>ODOT PID #</b> 110612	<b>MVRPC #</b> 2199.7	<b>PROJECT SPONSOR:</b> Bellbrook		
<b>DESCRIPTION:</b> Franklin Street from just west of Little Sugarcreek Road to just west of West Street-Construction of curb, gutter and sidewalk along the south side of the street. Also, construction of a pedestrian mid-block crossing and modification of the bridge over Little Sugar Creek to accommodate the raised sidewalk.								
<b>COMMENTS :</b>								
<b>TOTAL COST (000):</b> \$548		<b>LET TYPE:</b> Traditional		<b>A.Q. :</b> Exempt		<b>LRTP GOAL:</b> G2-1		
<b>PHASE</b>		<b>FUND</b>	<b>PRIOR</b>	<b>SFY2021</b>	<b>SFY2022</b>	<b>SFY2023</b>	<b>SFY2024</b>	<b>Future</b>
ENG		LOCAL			\$58			
CON		LOCAL				\$147		
CON		TA				\$343		

COUNTY, ROUTE, SECTION: GRE - Yellow Springs SRTS				ODOT PID # 111002	MVRPC # 2210.7	PROJECT SPONSOR: Yellow Springs		
DESCRIPTION: West Limestone Street from Mills Lawn Elementary to Dayton Street-Install sidewalk.								
COMMENTS :								
TOTAL COST (000): \$655		LET TYPE: Traditional		A.Q. : Exempt		LRTP GOAL: G2-1		
PHASE		FUND	PRIOR	SFY2021	SFY2022	SFY2023	SFY2024	Future
ENG		STA		\$80				
ROW		STATE		\$60				
CON		LOCAL			\$115			
CON		STA			\$400			

COUNTY, ROUTE, SECTION: GRE009-01.60			ODOT PID # 111451		MVRPC # 2258.2		PROJECT SPONSOR: Beavercreek	
DESCRIPTION: North Fairfield Road from Plantation Place to Shakertown Road-Widen existing two lane section to a three lane section to provide a center two-way left turn lane. The project includes installation of curb and gutter, storm sewer, an 8' wide sidepath along the east side and a 5' wide sidewalk on the west side of the roadway.								
COMMENTS :								
TOTAL COST (000): \$3,247		LET TYPE: Local-let		A.Q. : Exempt		LRTP GOAL: G2-3		
PHASE		FUND	PRIOR	SFY2021	SFY2022	SFY2023	SFY2024	Future
ENG		LOCAL	\$375					
ROW		LOCAL		\$250				
CON		CMAQ				\$1,835		
CON		LOCAL				\$786		

Table 4.1 RECOMMENDED SFY 2021 - SFY 2024 TRANSPORTATION IMPROVEMENT PROGRAM (HIGHWAY, BIKEWAY AND OTHER PROJECTS)

## Greene County Projects

COUNTY, ROUTE, SECTION: GRE009-03.95			ODOT PID # 111452		MVRPC # 2262.2		PROJECT SPONSOR: Beavercreek	
DESCRIPTION: North Fairfield Road from Lawson Drive to Fairwood Drive-Widening the existing four lane section to a five lane section to provide a center two way left turn lane. Any sidewalk disturbed by this project will be replaced as a part of this work.								
COMMENTS :								
TOTAL COST (000): \$2,100		LET TYPE: Local-let		A.Q. : Exempt		LRTP GOAL: G2-3		
PHASE		FUND	PRIOR	SFY2021	SFY2022	SFY2023	SFY2024	Future
ENG		LOCAL				\$188		
ROW		LOCAL					\$200	
CON		CMAQ						\$1,198
CON		LOCAL						\$514

COUNTY, ROUTE, SECTION: GRE068-13.51				ODOT PID # 111657	MVRPC # 2231.2	PROJECT SPONSOR: ODOT District-8		
DESCRIPTION: Intersection of US 68 and SR 235-Install roundabout.								
COMMENTS :								
TOTAL COST (000): \$2,990		LET TYPE: Traditional		A.Q. : Exempt		LRTP GOAL: G2-3		
PHASE		FUND	PRIOR	SFY2021	SFY2022	SFY2023	SFY2024	Future
ENG		HSIP		\$500				
ROW		HSIP			\$350			
CON		HSIP				\$2,140		

COUNTY, ROUTE, SECTION: GRE - GCTB Operating Assistance 2022				ODOT PID # 111676	MVRPC # 2264.8	PROJECT SPONSOR: Greene CATS		
DESCRIPTION: Greene CATS-Operating assistance.								
COMMENTS :								
TOTAL COST (000): \$2,000		LET TYPE: Non-let		A.Q. : Exempt		LRTP GOAL: G2-2		
PHASE		FUND	PRIOR	SFY2021	SFY2022	SFY2023	SFY2024	Future
CON		f-5307			\$1,000			
CON		LOCAL			\$770			
CON		STATE			\$230			

Table 4.1 RECOMMENDED SFY 2021 - SFY 2024 TRANSPORTATION IMPROVEMENT PROGRAM (HIGHWAY, BIKEWAY AND OTHER PROJECTS)

## Greene County Projects

<b>COUNTY, ROUTE, SECTION:</b> GRE - Greene CATS Bus Replacement and Preventative Maintenance 2022				<b>ODOT PID #</b> 111678	<b>MVRPC #</b> 2265.8	<b>PROJECT SPONSOR:</b> Greene CATS		
<b>DESCRIPTION:</b> Greene CATS-Bus replacement and preventative maintenance.								
<b>COMMENTS :</b>								
<b>TOTAL COST (000):</b> \$665		<b>LET TYPE:</b> Non-let		<b>A.Q. :</b> Exempt		<b>LRTP GOAL:</b> G2-2		
<b>PHASE</b>		<b>FUND</b>	<b>PRIOR</b>	<b>SFY2021</b>	<b>SFY2022</b>	<b>SFY2023</b>	<b>SFY2024</b>	<b>Future</b>
CON		f-5307			\$532			
CON		LOCAL			\$133			

COUNTY, ROUTE, SECTION: GRE - GCTB Operating Assistance 2023				ODOT PID # 111679	MVRPC # 2266.8	PROJECT SPONSOR: Greene CATS		
DESCRIPTION: Greene CATS-Operating assistance.								
COMMENTS :								
TOTAL COST (000): \$2,000		LET TYPE: Non-let		A.Q. : Exempt		LRTP GOAL: G2-2		
PHASE		FUND	PRIOR	SFY2021	SFY2022	SFY2023	SFY2024	Future
CON		f-5307				\$1,000		
CON		LOCAL				\$770		
CON		STATE				\$230		

<b>COUNTY, ROUTE, SECTION:</b> GRE - Greene CATS Bus Replacement and Preventative Maintenance 2023				<b>ODOT PID #</b> 111680	<b>MVRPC #</b> 2267.8	<b>PROJECT SPONSOR:</b> Greene CATS		
<b>DESCRIPTION:</b> Greene CATS-Bus replacement and preventative maintenance.								
<b>COMMENTS :</b>								
<b>TOTAL COST (000):</b> \$665		<b>LET TYPE:</b> Non-let		<b>A.Q. :</b> Exempt		<b>LRTP GOAL:</b> G2-2		
<b>PHASE</b>	<b>FUND</b>	<b>PRIOR</b>	<b>SFY2021</b>	<b>SFY2022</b>	<b>SFY2023</b>	<b>SFY2024</b>	<b>Future</b>	
CON	f-5307				\$532			
CON	LOCAL				\$133			

Table 4.1 RECOMMENDED SFY 2021 - SFY 2024 TRANSPORTATION IMPROVEMENT PROGRAM (HIGHWAY, BIKEWAY AND OTHER PROJECTS)

## Greene County Projects

<b>COUNTY, ROUTE, SECTION:</b> GRE - Greene CATS Bus Replacement and Preventative Maintenance 2024				<b>ODOT PID #</b> 111683	<b>MVRPC #</b> 2268.8	<b>PROJECT SPONSOR:</b> Greene CATS	
<b>DESCRIPTION:</b> Greene CATS-Bus replacement and preventative maintenance.							
<b>COMMENTS :</b>							
<b>TOTAL COST (000):</b> \$665		<b>LET TYPE:</b> Non-let		<b>A.Q. :</b> Exempt		<b>LRTP GOAL:</b> G2-2	
<b>PHASE</b>	<b>FUND</b>	<b>PRIOR</b>	<b>SFY2021</b>	<b>SFY2022</b>	<b>SFY2023</b>	<b>SFY2024</b>	<b>Future</b>
CON	f-5307					\$532	
CON	LOCAL					\$133	

COUNTY, ROUTE, SECTION: GRE - GCTB Operating Assistance 2024				ODOT PID # 111685	MVRPC # 2269.8	PROJECT SPONSOR: Greene CATS		
DESCRIPTION: Greene CATS-Operating assistance.								
COMMENTS :								
TOTAL COST (000): \$2,000		LET TYPE: Non-let		A.Q. : Exempt		LRTP GOAL: G2-2		
PHASE		FUND	PRIOR	SFY2021	SFY2022	SFY2023	SFY2024	Future
CON		f-5307					\$1,000	
CON		LOCAL					\$770	
CON		STATE					\$230	

COUNTY, ROUTE, SECTION:			GRE072-08.71		ODOT PID # 112038		MVRPC # 2271.3		PROJECT SPONSOR: ODOT District-8	
DESCRIPTION: SR 72 from approximately 0.25 miles north of the westbound US-35 exit ramp to the Cedarville SCL-Resurface and complete pavement repairs. Widen pavement to a total surface width of 29' to provide for center and edge line rumble strips.										
COMMENTS :										
TOTAL COST (000):		\$7,007		LET TYPE: Traditional		A.Q. : Exempt		LRTP GOAL: G2-2		
PHASE		FUND	PRIOR	SFY2021	SFY2022	SFY2023	SFY2024	Future		
ROW		STATE	\$60							
ENG		HSIP		\$540						
ENG		STATE		\$60						
ENG		HSIP			\$270					
ENG		STATE			\$30					
ROW		STATE			\$600					
CON		STATE				\$3,057				
CON		STD				\$2,391				

Table 4.1 RECOMMENDED SFY 2021 - SFY 2024 TRANSPORTATION IMPROVEMENT PROGRAM (HIGHWAY, BIKEWAY AND OTHER PROJECTS)

## Greene County Projects

COUNTY, ROUTE, SECTION: GRE072-14.48			ODOT PID # 94174		MVRPC # 1520.3	PROJECT SPONSOR: ODOT District-8		
DESCRIPTION: SR 72 from the south corp of Cedarville to North Street in Clifton-Resurfacing and pavement repairs.								
COMMENTS :								
TOTAL COST (000): \$2,513		LET TYPE: Traditional		A.Q. : Exempt		LRTP GOAL: G2-2		
PHASE		FUND	PRIOR	SFY2021	SFY2022	SFY2023	SFY2024	Future
ENG		STATE	\$90					
CON		STATE			\$485			
CON		STD			\$1,938			

COUNTY, ROUTE, SECTION: GRE035-20.50			ODOT PID # 96668		MVRPC # 1758.3		PROJECT SPONSOR: ODOT District-8	
DESCRIPTION: US 35 from the interchange with old US 35 west of Jamestown to the Fayette County Line-Resurfacing and pavement repair.								
COMMENTS :								
TOTAL COST (000): \$3,359		LET TYPE: Traditional		A.Q. : Exempt		LRTP GOAL: G2-2		
PHASE		FUND	PRIOR	SFY2021	SFY2022	SFY2023	SFY2024	Future
ENG		STATE	\$166					
CON		NHPP			\$2,555			
CON		STATE			\$639			

COUNTY, ROUTE, SECTION: GRE035-01.12			ODOT PID # 96680		MVRPC # 1943.8		PROJECT SPONSOR: ODOT District-8	
DESCRIPTION: US 35 from Grange Hall Rd. to SR 835-Minor pavement rehabilitation with pavement repair.								
COMMENTS :								
TOTAL COST (000): \$4,307		LET TYPE: Traditional		A.Q. : Exempt		LRTP GOAL: G2-2		
PHASE		FUND	PRIOR	SFY2021	SFY2022	SFY2023	SFY2024	Future
ENG		STATE	\$166					
CON		NHPP				\$3,313		
CON		STATE				\$828		

# Transportation Improvement Program

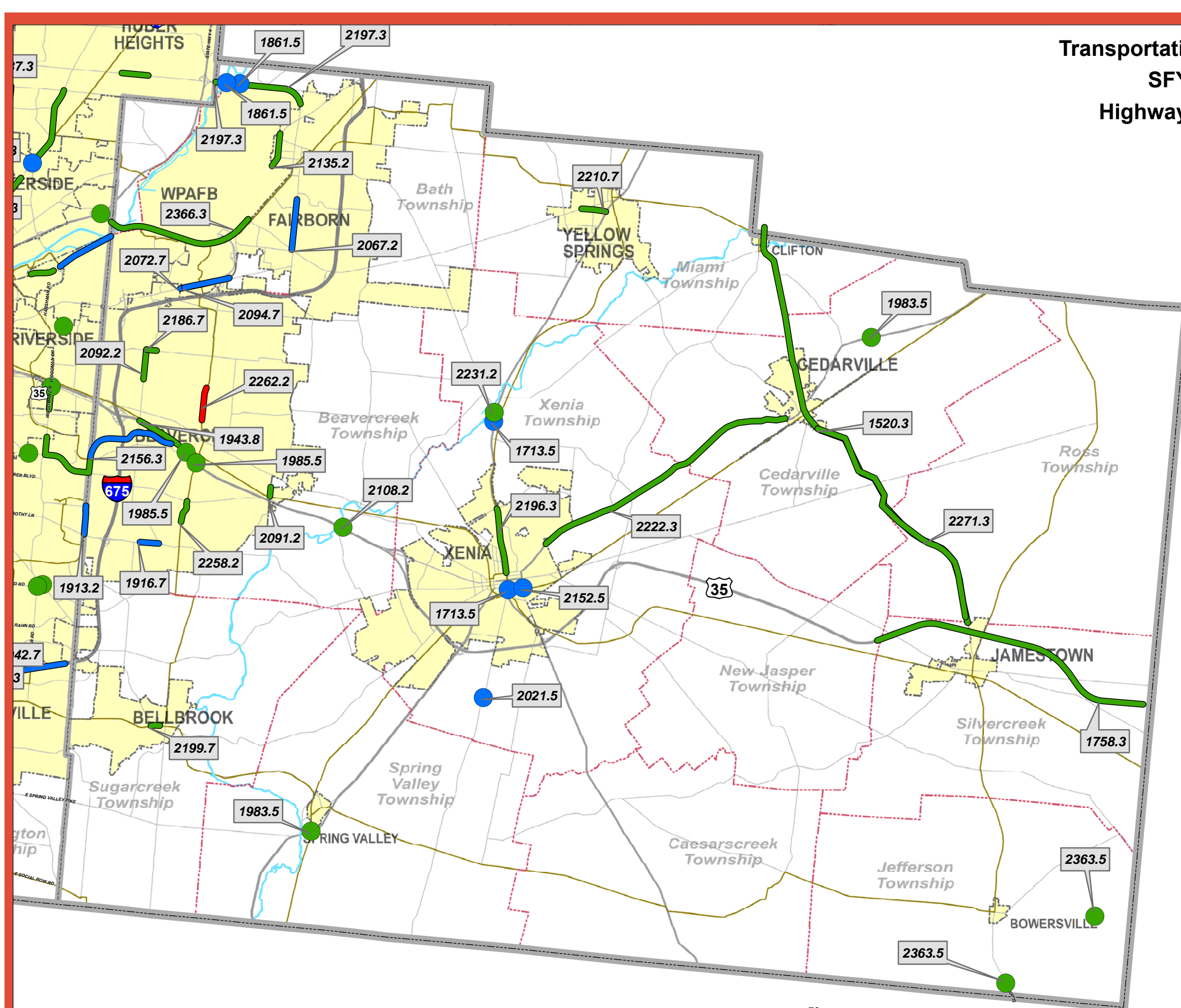
## SFY 2021 - SFY 2024

### Highways • Bikeways • Others



## Map 4.1 - FINAL

### Greene County



**Recommended Construction Year**

- 2020-2021
- 2022-2024
- 2025+

**Index Number and Project Type**

Index Number	Project Type
000.0	TIP Project Index Number
.1	New Construction
.2	Reconstruction
.3	Resurface
.4	Safety Improvement
.5	Bridge Replace/Rehab
.6	Signal Improvement
.7	Bikeway/Pedestrian Improvement
.8	Other Improvement

0 1 2 Miles

N

April 2020



# Miami Valley Regional Planning Commission

Table 4.2 RECOMMENDED SFY 2021 - SFY 2024 TRANSPORTATION IMPROVEMENT PROGRAM (HIGHWAY, BIKEWAY AND OTHER PROJECTS)

## Miami County Projects

COUNTY, ROUTE, SECTION: MIA025A - VAR FY21				ODOT PID # 102333	MVRPC # 1946.8	PROJECT SPONSOR: ODOT District-7	
DESCRIPTION: Various county roads in Miami County-Upgrade existing guardrail.							
COMMENTS :							
TOTAL COST (000): \$253		LET TYPE: Local-let	A.Q. : Exempt	LRTP GOAL: G2-2			
PHASE	FUND	PRIOR	SFY2021	SFY2022	SFY2023	SFY2024	Future
ENG	STATE	\$3					
CON	HSIP		\$250				

COUNTY, ROUTE, SECTION:			MIA025A-03.54		ODOT PID # 103159		MVRPC # 1894.2		PROJECT SPONSOR: Tipp City	
DESCRIPTION: CR 25A from the Meijer southern property line to the I-75 southbound entrance ramps at Exit 69-Widen the roadway from 4 to 5 lanes. The project will install new curbs, ADA truncated dome handicapped access ramps, storm sewer system modifications, street lights, restoration, and two traffic signage upgrades.										
COMMENTS :										
TOTAL COST (000):		\$2,616	LET TYPE: Traditional		A.Q. : Exempt		LRTP GOAL: G2-3			
PHASE		FUND	PRIOR	SFY2021	SFY2022	SFY2023	SFY2024	Future		
ENG		LOCAL	\$141							
ENG		STATE	\$17							
ENG		STP	\$99							
ROW		LOCAL	\$16							
ROW		STATE	\$10							
ROW		STP	\$59							
CON		LOCAL		\$1,097						
CON		STP		\$1,177						

Table 4.2 RECOMMENDED SFY 2021 - SFY 2024 TRANSPORTATION IMPROVEMENT PROGRAM (HIGHWAY, BIKEWAY AND OTHER PROJECTS)

## Miami County Projects

COUNTY, ROUTE, SECTION: MIA571-15.03			ODOT PID # 103160		MVRPC # 1895.8	PROJECT SPONSOR: Tipp City		
DESCRIPTION: SR 571 from First Street to 200' east of the Great Miami River Bikeway-Reconstruction and enhancement including installation of a 10' wide sidewalk on the north side of SR 571. The project will install new water lines, gas lines, electric lines and sliplining of sanitary lines, water & sewer laterals, new curbs, ADA truncated dome handicapped access ramps, street lights, restoration, sidewalk (south side of SR 571), trees, concrete pavers, benches, bike racks and waste receptacles. The project will also replace any loop detectors affected by the project.								
COMMENTS :								
TOTAL COST (000): \$2,037			LET TYPE: Traditional		A.Q. : Exempt		LRTP GOAL: G2-3	
PHASE		FUND	PRIOR	SFY2021	SFY2022	SFY2023	SFY2024	Future
ENG		LOCAL	\$63					
ENG		STATE	\$21					
ENG		STP	\$76					
ENG		LOCAL	\$16					
ENG		STP	\$19					
CON		LOCAL		\$387				
CON		STP		\$1,455				

COUNTY, ROUTE, SECTION:			MIA - SR 41 Signal Interconnect		ODOT PID #		103488		MVRPC #		1914.6		PROJECT SPONSOR:		Troy	
DESCRIPTION: SR 41 from Marybill Drive to Dorset Road-Interconnect and upgrade traffic signals. This will include the communication backbone for the signals to operate in a closed loop system, the upgrade of controllers at Marybill and Dorset and the installation of approach detention as needed.																
COMMENTS :																
TOTAL COST (000):		\$409		LET TYPE:		Local-let		A.Q. :		Exempt		LRTP GOAL:		G2-3		
PHASE		FUND		PRIOR		SFY2021		SFY2022		SFY2023		SFY2024		Future		
ENG		LOCAL		\$27												
ENG		STATE		\$67												
ROW		LOCAL		\$20												
CON		LOCAL				\$59										
CON		STP				\$236										

**Table 4.2 RECOMMENDED SFY 2021 - SFY 2024 TRANSPORTATION IMPROVEMENT PROGRAM (HIGHWAY, BIKEWAY AND OTHER PROJECTS)**

**Miami County Projects**

<b>COUNTY, ROUTE, SECTION:</b> MIA - MCT Bus Replacement 2021				<b>ODOT PID #</b> 104372	<b>MVRPC #</b> 1967.8	<b>PROJECT SPONSOR:</b> Miami Co. Transit		
<b>DESCRIPTION:</b> Miami County Transit-Bus replacement.								
<b>COMMENTS :</b>								
<b>TOTAL COST (000):</b> \$225		<b>LET TYPE:</b> Non-let		<b>A.Q. :</b> Exempt		<b>LRTP GOAL:</b> G2-2		
<b>PHASE</b>		<b>FUND</b>	<b>PRIOR</b>	<b>SFY2021</b>	<b>SFY2022</b>	<b>SFY2023</b>	<b>SFY2024</b>	<b>Future</b>
CON		f-5307		\$180				
CON		LOCAL		\$45				

COUNTY, ROUTE, SECTION: MIA - MCT Shop/Office Equipment 2021				ODOT PID # 104374		MVRPC # 1969.8		PROJECT SPONSOR: Miami Co. Transit	
DESCRIPTION: Miami County Transit-Shop/office equipment.									
COMMENTS :									
TOTAL COST (000): \$10		LET TYPE: Non-let		A.Q. : Exempt		LRTP GOAL: G2-2			
PHASE		FUND	PRIOR	SFY2021	SFY2022	SFY2023	SFY2024	Future	
CON		f-5307		\$8					
CON		LOCAL		\$2					

COUNTY, ROUTE, SECTION:			MIA - MCT Operating Assistance 2021		ODOT PID #	104376	MVRPC #	1971.8	PROJECT SPONSOR: Miami Co. Transit	
DESCRIPTION: Miami County Transit-Operating assistance.										
COMMENTS :										
TOTAL COST (000):		\$864	LET TYPE: Non-let		A.Q. : Exempt		LRTP GOAL: G2-2			
PHASE		FUND	PRIOR	SFY2021	SFY2022	SFY2023	SFY2024	Future		
CON		f-5307		\$432						
CON		LOCAL		\$314						
CON		STATE		\$118						

Table 4.2 RECOMMENDED SFY 2021 - SFY 2024 TRANSPORTATION IMPROVEMENT PROGRAM (HIGHWAY, BIKEWAY AND OTHER PROJECTS)

## Miami County Projects

COUNTY, ROUTE, SECTION: MIA015-03.26			ODOT PID # 104871		MVRPC # 2219.3	PROJECT SPONSOR: Miami County		
DESCRIPTION: Piqua-Troy Road from the Troy NCL to the Piqua SCL-Resurface the existing roadway.								
COMMENTS :								
TOTAL COST (000): \$914		LET TYPE: Local-let		A.Q. : Exempt		LRTP GOAL: G2-2		
PHASE		FUND	PRIOR	SFY2021	SFY2022	SFY2023	SFY2024	Future
ENG		STATE	\$10					
CON		LOCAL			\$181			
CON		STD			\$723			

COUNTY, ROUTE, SECTION: MIA075-14.60			ODOT PID # 105382		MVRPC # 2224.3		PROJECT SPONSOR: ODOT District-7	
DESCRIPTION: I-75 from the B&O RR north of Piqua-Troy Road to CR25A-AC overlay with repairs.								
COMMENTS :								
TOTAL COST (000): \$2,557		LET TYPE: Traditional		A.Q. : Exempt		LRTP GOAL: G2-2		
PHASE		FUND	PRIOR	SFY2021	SFY2022	SFY2023	SFY2024	Future
ENG		STATE	\$35					
CON		NHPP				\$2,270		
CON		STATE				\$252		

COUNTY, ROUTE, SECTION:			MIA - High Street Improvements		ODOT PID #	105753	MVRPC #	2043.2	PROJECT SPONSOR:	Covington	
DESCRIPTION: High Street in Covington from SR 41 to US 36-Reconstruction and widening by 1' on each side to allow more room for parking and traffic. Sidewalk and curb ramps are being replaced to improve pedestrian traffic.											
COMMENTS :											
TOTAL COST (000):		\$5,166	LET TYPE:		Traditional	A.Q. :		Exempt	LRTP GOAL:		G2-3
PHASE		FUND	PRIOR	SFY2021	SFY2022	SFY2023	SFY2024	Future			
ENG		STATE	\$166								
ENG		LOCAL	\$300								
ROW		LOCAL	\$90								
ROW		STP	\$270								
ROW		LOCAL		\$60							
CON		LOCAL			\$1,615						
CON		STP			\$2,666						

Table 4.2 RECOMMENDED SFY 2021 - SFY 2024 TRANSPORTATION IMPROVEMENT PROGRAM (HIGHWAY, BIKEWAY AND OTHER PROJECTS)

## Miami County Projects

COUNTY, ROUTE, SECTION: MIA193-01.72			ODOT PID # 107357		MVRPC # 2230.3	PROJECT SPONSOR: Miami County		
DESCRIPTION: Troy-Urbana Road from Deweese Road to the Miami/Champaign County Line-Resurfacing.								
COMMENTS :								
TOTAL COST (000): \$1,198		LET TYPE: Local-let		A.Q. : Exempt		LRTP GOAL: G2-2		
PHASE		FUND	PRIOR	SFY2021	SFY2022	SFY2023	SFY2024	Future
CON		STATE	\$8					
CON		LOCAL				\$238		
CON		STD				\$952		

COUNTY, ROUTE, SECTION:			MIA - Great Miami River Trail Bridge		ODOT PID #	108160	MVRPC #	2125.7	PROJECT SPONSOR:	Piqua
DESCRIPTION:			East of Goodrich Giles Park over the Great Miami River at the south end of Piqua-Replacement of the existing inadequate pedestrian bikeway bridge with an ADA accessible bridge located in a more scenic location.							
COMMENTS :										
TOTAL COST (000):		\$2,119	LET TYPE:	Traditional	A.Q. :	Exempt	LRTP GOAL: G2-3			
	PHASE	FUND	PRIOR	SFY2021	SFY2022	SFY2023	SFY2024	Future		
	ENG	STATE	\$166							
	ENG	LOCAL	\$238							
	ROW	LOCAL		\$35						
	CON	LOCAL				\$684				
	CON	STP				\$996				

<b>COUNTY, ROUTE, SECTION:</b> MIA - N. Hyatt St. Repaving Project			<b>ODOT PID #</b> 108161		<b>MVRPC #</b> 2126.3		<b>PROJECT SPONSOR:</b> Tipp City	
<b>DESCRIPTION:</b> North Hyatt Street from Park Avenue to Kessler-Cowlesville Road-Milling and resurfacing including base repairs, loop detectors and thermoplastic striping.								
<b>COMMENTS :</b>								
<b>TOTAL COST (000):</b> \$657		<b>LET TYPE:</b> Local-let		<b>A.Q. :</b> Exempt		<b>LRTP GOAL:</b> G2-2		
<b>PHASE</b>		<b>FUND</b>	<b>PRIOR</b>	<b>SFY2021</b>	<b>SFY2022</b>	<b>SFY2023</b>	<b>SFY2024</b>	<b>Future</b>
ENG		STATE	\$15					
ENG		LOCAL	\$10					
CON		LOCAL			\$133			
CON		STP			\$499			

Table 4.2 RECOMMENDED SFY 2021 - SFY 2024 TRANSPORTATION IMPROVEMENT PROGRAM (HIGHWAY, BIKEWAY AND OTHER PROJECTS)

## Miami County Projects

COUNTY, ROUTE, SECTION: MIA041-09.49			ODOT PID # 108662		MVRPC # 2147.4		PROJECT SPONSOR: Troy	
DESCRIPTION: SR 41 from the west side of Ridge Avenue intersection to Market Street-Undertake safety improvements. Improvements under consideration include restriping Main Street (SR 41) between Market and Oxford from a 4 lane to 3 lane section to allow for deeper angled parking on one side of the street, reconstruction of Main Street between Adams and Ridge to provide at least one 12' through lane in each direction, provision of a westbound right turn lane at Elm, signal upgrades and removals as appropriate, and reconstruction of sidewalk/curb lawn as needed.								
COMMENTS :								
TOTAL COST (000): \$3,177		LET TYPE: Local-let		A.Q. : Exempt		LRTP GOAL: G2-3		
PHASE		FUND	PRIOR	SFY2021	SFY2022	SFY2023	SFY2024	Future
ENG		STATE	\$17					
CON		HSIP			\$2,540			
CON		LOCAL			\$185			
CON		STD			\$435			

COUNTY, ROUTE, SECTION:			MIA - MCPD Trail Phase 1		ODOT PID # 110237		MVRPC # 2252.7		PROJECT SPONSOR: Miami Co. Park Dist.	
DESCRIPTION: Along an abandoned railroad from Troy-Sidney Road to North Casstown-Sidney Road-Construction of a 10' wide bikepath with 2' graded shoulders on either side.										
COMMENTS :										
TOTAL COST (000):		\$2,820	LET TYPE: Traditional		A.Q. : Exempt		LRTP GOAL: G2-1			
PHASE		FUND	PRIOR	SFY2021	SFY2022	SFY2023	SFY2024	Future		
ENG		STATE	\$102							
ROW		STATE	\$40							
ENG		LOCAL	\$158							
ROW		LOCAL		\$100						
CON		CMAQ					\$1,912			
CON		LOCAL					\$508			

Table 4.2 RECOMMENDED SFY 2021 - SFY 2024 TRANSPORTATION IMPROVEMENT PROGRAM (HIGHWAY, BIKEWAY AND OTHER PROJECTS)

## Miami County Projects

COUNTY, ROUTE, SECTION: MIA041-10.32			ODOT PID # 110253		MVRPC # 2187.4	PROJECT SPONSOR: Troy		
DESCRIPTION: West Main Street from Ridge Avenue to I-75-Widening of the street to include at least one 12' through lane in each direction, reconstructing the sidewalk and curb lawn along the corridor, considering safety upgrades to entrances of commercial properties between Dorset Road and I-75, upgrading the signal at Dorset Road intersection, upsizing a water main along a portion of West Main Street and improving the stormwater system along the corridor.								
COMMENTS :								
TOTAL COST (000): \$6,946		LET TYPE: Local-let		A.Q. : Exempt		LRTP GOAL: G2-3		
PHASE		FUND	PRIOR	SFY2021	SFY2022	SFY2023	SFY2024	Future
ENG		STATE	\$32					
ROW		STATE	\$40					
ENG		LOCAL		\$487				
ROW		LOCAL			\$641			
CON		LOCAL					\$2,347	
CON		STD					\$430	
CON		STP					\$2,968	

COUNTY, ROUTE, SECTION: MIA036-11.56			ODOT PID # 110572		MVRPC # 2256.3	PROJECT SPONSOR: Piqua		
DESCRIPTION: US 36 from Scott Drive to the Piqua ECL-Mill and fill with asphalt concrete.								
COMMENTS :								
TOTAL COST (000): \$794		LET TYPE: Traditional		A.Q. : Exempt		LRTP GOAL: G2-2		
PHASE		FUND	PRIOR	SFY2021	SFY2022	SFY2023	SFY2024	Future
ENG		STATE	\$14					
CON		LOCAL				\$156		
CON		STD				\$624		

<b>COUNTY, ROUTE, SECTION:</b> MIA - MCT Bus Replacement 2022				<b>ODOT PID #</b> 111928	<b>MVRPC #</b> 2333.8	<b>PROJECT SPONSOR:</b> Miami Co. Transit		
<b>DESCRIPTION:</b> Miami County Transit-Bus replacement.								
<b>COMMENTS :</b>								
<b>TOTAL COST (000):</b> \$225		<b>LET TYPE:</b> Non-let		<b>A.Q. :</b> Exempt		<b>LRTP GOAL:</b> G2-2		
PHASE		FUND	PRIOR	SFY2021	SFY2022	SFY2023	SFY2024	Future
CON		f-5307			\$180			
CON		LOCAL			\$45			

Table 4.2 RECOMMENDED SFY 2021 - SFY 2024 TRANSPORTATION IMPROVEMENT PROGRAM (HIGHWAY, BIKEWAY AND OTHER PROJECTS)

Miami County Projects

<b>COUNTY, ROUTE, SECTION:</b> MIA - MCT Bus Replacement 2023				<b>ODOT PID #</b> 111930	<b>MVRPC #</b> 2334.8	<b>PROJECT SPONSOR:</b> Miami Co. Transit		
<b>DESCRIPTION:</b> Miami County Transit-Bus replacement.								
<b>COMMENTS :</b>								
<b>TOTAL COST (000):</b> \$225		<b>LET TYPE:</b> Non-let		<b>A.Q. :</b> Exempt		<b>LRTP GOAL:</b> G2-2		
PHASE		FUND	PRIOR	SFY2021	SFY2022	SFY2023	SFY2024	Future
CON		f-5307				\$180		
CON		LOCAL				\$45		

<b>COUNTY, ROUTE, SECTION:</b> MIA - MCT Bus Replacement 2024				<b>ODOT PID #</b> 111931	<b>MVRPC #</b> 2335.8	<b>PROJECT SPONSOR:</b> Miami Co. Transit		
<b>DESCRIPTION:</b> Miami County Transit-Bus replacement.								
<b>COMMENTS :</b>								
<b>TOTAL COST (000):</b> \$225		<b>LET TYPE:</b> Non-let		<b>A.Q. :</b> Exempt		<b>LRTP GOAL:</b> G2-2		
<b>PHASE</b>		<b>FUND</b>	<b>PRIOR</b>	<b>SFY2021</b>	<b>SFY2022</b>	<b>SFY2023</b>	<b>SFY2024</b>	<b>Future</b>
CON		f-5307					\$180	
CON		LOCAL					\$45	

COUNTY, ROUTE, SECTION: MIA - MCT Shop/Office Equipment 2022				ODOT PID # 111932		MVRPC # 2336.8		PROJECT SPONSOR: Miami Co. Transit	
DESCRIPTION: Miami County Transit-Shop/office equipment.									
COMMENTS :									
TOTAL COST (000): \$10		LET TYPE: Non-let		A.Q. : Exempt		LRTP GOAL: G2-2			
PHASE		FUND	PRIOR	SFY2021	SFY2022	SFY2023	SFY2024	Future	
CON		f-5307			\$8				
CON		LOCAL			\$2				



**Table 4.2 RECOMMENDED SFY 2021 - SFY 2024 TRANSPORTATION IMPROVEMENT PROGRAM (HIGHWAY, BIKEWAY AND OTHER PROJECTS)**

**Miami County Projects**

<b>COUNTY, ROUTE, SECTION:</b> MIA - MCT Shop/Office Equipment 2023				<b>ODOT PID #</b> 111933	<b>MVRPC #</b> 2337.8	<b>PROJECT SPONSOR:</b> Miami Co. Transit		
<b>DESCRIPTION:</b> Miami County Transit-Shop/office equipment.								
<b>COMMENTS :</b>								
<b>TOTAL COST (000):</b> \$10		<b>LET TYPE:</b> Non-let		<b>A.Q. :</b> Exempt		<b>LRTP GOAL:</b> G2-2		
PHASE		FUND	PRIOR	SFY2021	SFY2022	SFY2023	SFY2024	Future
CON		f-5307				\$8		
CON		LOCAL				\$2		

COUNTY, ROUTE, SECTION: MIA - MCT Shop/Office Equipment 2024				ODOT PID # 111934		MVRPC # 2338.8		PROJECT SPONSOR: Miami Co. Transit	
DESCRIPTION: Miami County Transit-Shop/office equipment.									
COMMENTS :									
TOTAL COST (000): \$10		LET TYPE: Non-let		A.Q. : Exempt		LRTP GOAL: G2-2			
PHASE		FUND	PRIOR	SFY2021	SFY2022	SFY2023	SFY2024	Future	
CON		f-5307					\$8		
CON		LOCAL					\$2		

<b>COUNTY, ROUTE, SECTION:</b>		MIA - MCT Operating Assistance 2022		<b>ODOT PID #</b>	111935	<b>MVRPC #</b>	2339.8	<b>PROJECT SPONSOR:</b>	Miami Co. Transit
<b>DESCRIPTION:</b> Miami County Transit-Operating assistance.									
<b>COMMENTS :</b>									
<b>TOTAL COST (000):</b>		\$864	<b>LET TYPE:</b> Non-let		<b>A.Q. :</b> Exempt		<b>LRTP GOAL:</b> G2-2		
<b>PHASE</b>		<b>FUND</b>	<b>PRIOR</b>	<b>SFY2021</b>	<b>SFY2022</b>	<b>SFY2023</b>	<b>SFY2024</b>	<b>Future</b>	
CON		f-5307			\$432				
CON		LOCAL			\$314				
CON		STATE			\$118				

Table 4.2 RECOMMENDED SFY 2021 - SFY 2024 TRANSPORTATION IMPROVEMENT PROGRAM (HIGHWAY, BIKEWAY AND OTHER PROJECTS)

## Miami County Projects

COUNTY, ROUTE, SECTION: MIA - MCT Operating Assistance 2023				ODOT PID #	111936	MVRPC #	2340.8	PROJECT SPONSOR: Miami Co. Transit
DESCRIPTION: Miami County Transit-Operating assistance.								
COMMENTS :								
TOTAL COST (000): \$864		LET TYPE: Non-let		A.Q. : Exempt		LRTP GOAL: G2-2		
PHASE		FUND	PRIOR	SFY2021	SFY2022	SFY2023	SFY2024	Future
CON		f-5307				\$432		
CON		LOCAL				\$314		
CON		STATE				\$118		

<b>COUNTY, ROUTE, SECTION:</b>		MIA - MCT Operating Assistance 2024		<b>ODOT PID #</b>	111938	<b>MVRPC #</b>	2341.8	<b>PROJECT SPONSOR:</b> Miami Co. Transit	
<b>DESCRIPTION:</b> Miami County Transit-Operating assistance.									
<b>COMMENTS :</b>									
<b>TOTAL COST (000):</b>		\$864	<b>LET TYPE:</b> Non-let		<b>A.Q. :</b> Exempt		<b>LRTP GOAL:</b> G2-2		
<b>PHASE</b>		<b>FUND</b>	<b>PRIOR</b>	<b>SFY2021</b>	<b>SFY2022</b>	<b>SFY2023</b>	<b>SFY2024</b>	<b>Future</b>	
CON		f-5307					\$432		
CON		LOCAL					\$314		
CON		STATE					\$118		

COUNTY, ROUTE, SECTION: MIA036-11.56			ODOT PID # 112504		MVRPC # 2345.4		PROJECT SPONSOR: Piqua	
DESCRIPTION: US 36 from Scott Drive to Kienle Drive in Piqua-Upgrade signals at US 36 and Home Depot and US 36 and Kienle with polycarbonate heads, backplates, pedestrian features, and improved pavement markings. Upgrade ADA accommodations at both intersections and retime signals on US 36 between Scott and Kienle Drives.								
COMMENTS :								
TOTAL COST (000): \$276			LET TYPE: Traditional		A.Q. : Exempt		LRTP GOAL: G2-3	
PHASE		FUND	PRIOR	SFY2021	SFY2022	SFY2023	SFY2024	Future
ENG		STATE	\$52					
CON		HSIP		\$224				

**Table 4.2 RECOMMENDED SFY 2021 - SFY 2024 TRANSPORTATION IMPROVEMENT PROGRAM (HIGHWAY, BIKEWAY AND OTHER PROJECTS)**

**Miami County Projects**

COUNTY, ROUTE, SECTION: MIA - Scarbrough Drive Extension			ODOT PID # 112601		MVRPC # 2362.8		PROJECT SPONSOR: Piqua	
DESCRIPTION: Scarbrough Drive in Piqua from the current terminus to the west approximately 385'-Extend roadway and match the existing road profile.								
COMMENTS :								
TOTAL COST (000): \$208		LET TYPE: Traditional		A.Q. : Exempt		LRTP GOAL: G3		
PHASE		FUND	PRIOR	SFY2021	SFY2022	SFY2023	SFY2024	Future
CON		LOCAL		\$133				
CON		STATE		\$75				

COUNTY, ROUTE, SECTION:			MIA075-19.01 L/R		ODOT PID #	94676	MVRPC #	1942.5	PROJECT SPONSOR:	ODOT District-7
DESCRIPTION: I-75 over Rush Creek-Remove and replace deficient structures and replace with new.										
COMMENTS :										
TOTAL COST (000):		\$4,779	LET TYPE:		Traditional	A.Q. :		Exempt	LRTP GOAL: G2-2	
PHASE		FUND	PRIOR	SFY2021	SFY2022	SFY2023	SFY2024	Future		
ENG		NHPP	\$140							
ENG		STATE	\$17							
ENG		NHPP	\$268							
ENG		STATE	\$30							
ENG		NHPP		\$41						
ENG		STATE		\$5						
CON		NHPP			\$2,782					
CON		STATE			\$1,498					

# Transportation Improvement Program

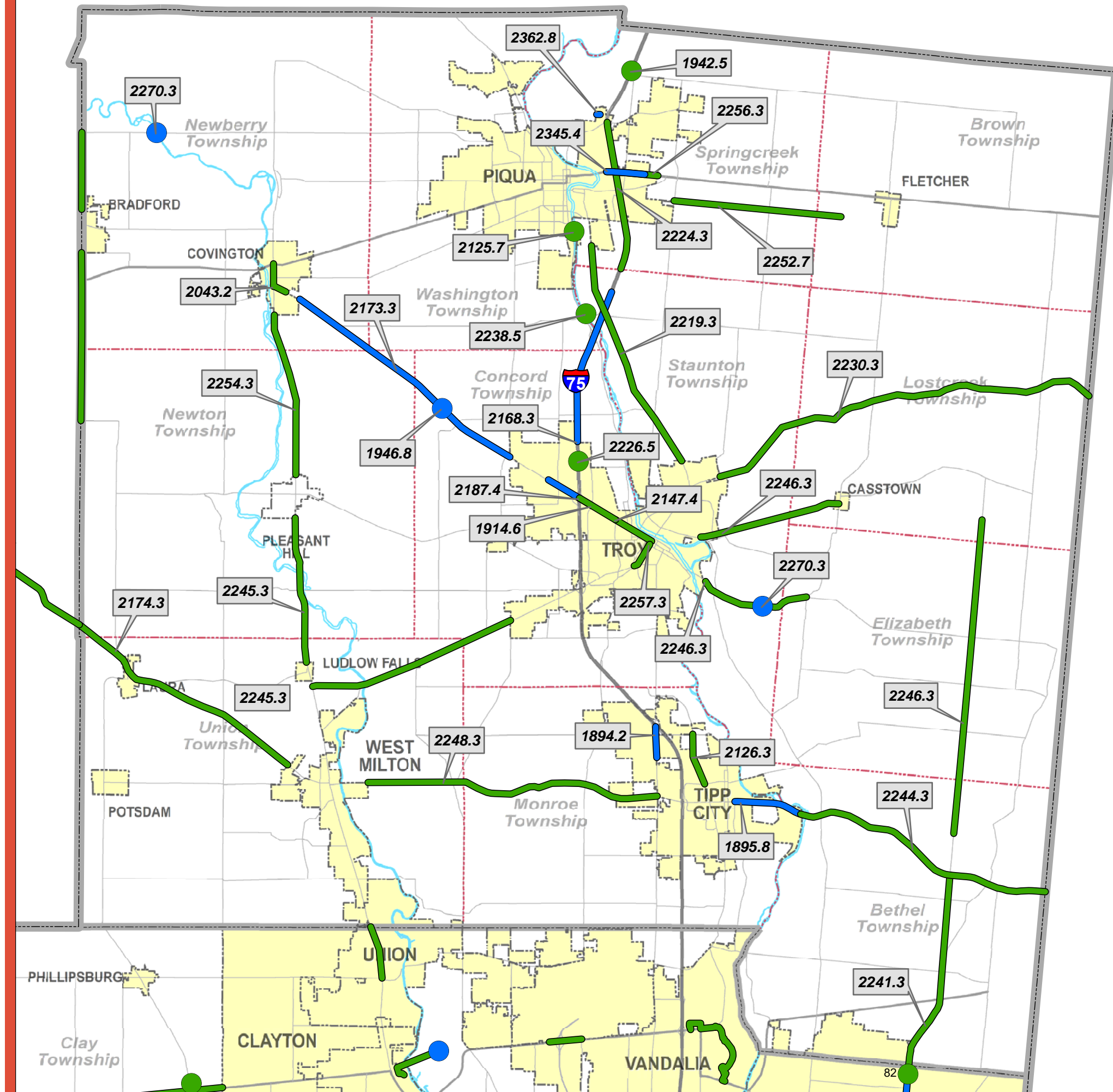
## SFY 2021 - SFY 2024

### Highways • Bikeways • Others



## Map 4.2 - FINAL

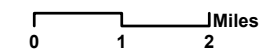
### Miami County



- Recommended Construction Year**
- 2020-2021
  - 2022-2024
  - 2025+

#### Index Number and Project Type

- 000.0 TIP Project Index Number
- .1 New Construction
- .2 Reconstruction
- .3 Resurface
- .4 Safety Improvement
- .5 Bridge Replace/Rehab
- .6 Signal Improvement
- .7 Bikeway/Pedestrian Improvement
- .8 Other Improvement



April 2020

Miami Valley  
Regional Planning Commission  
10 N. Ludlow St, suite 700  
Dayton, Ohio 45402  
t: 937.223.6323  
f: 937.223.9750  
TTY/TDD: 800.7850.0750  
www.mvrpc.org

# Miami Valley Regional Planning Commission

Table 4.3 RECOMMENDED SFY 2021 - SFY 2024 TRANSPORTATION IMPROVEMENT PROGRAM (HIGHWAY, BIKEWAY AND OTHER PROJECTS)

## Montgomery County Projects

COUNTY, ROUTE, SECTION:			MOT070-06.71		ODOT PID #	100961	MVRPC #	1819.3	PROJECT SPONSOR:	ODOT District-7
DESCRIPTION: I-70 from Dayton-Greenville Pike (SR 49) to just west of SR 48-Overlay.										
COMMENTS :										
TOTAL COST (000):		\$7,342	LET TYPE:		Traditional	A.Q. :		Exempt	LRTP GOAL: G2-2	
PHASE		FUND	PRIOR	SFY2021	SFY2022	SFY2023	SFY2024	Future		
ENG		STATE	\$132							
CON		NHPP		\$6,489						
CON		STATE		\$721						

COUNTY, ROUTE, SECTION: MOT675-04.00				ODOT PID # 100967	MVRPC # 1821.3	PROJECT SPONSOR: ODOT District-7		
DESCRIPTION: I-675 from Paragon Rd. to the Montgomery/Greene County Line-Overlay.								
COMMENTS :								
TOTAL COST (000): \$5,377		LET TYPE: Traditional		A.Q. : Exempt		LRTP GOAL: G2-2		
PHASE		FUND	PRIOR	SFY2021	SFY2022	SFY2023	SFY2024	Future
ENG		STATE	\$124					
CON		NHPP		\$4,728				
CON		STATE		\$525				

COUNTY, ROUTE, SECTION: MOT035-15.07			ODOT PID # 100990		MVRPC # 1824.3		PROJECT SPONSOR: ODOT District-7	
DESCRIPTION: US 35 from just west of I-75 to just west of Smithville Rd.-Overlay.								
COMMENTS :								
TOTAL COST (000): \$5,214		LET TYPE: Traditional		A.Q. : Exempt		LRTP GOAL: G2-2		
PHASE		FUND	PRIOR	SFY2021	SFY2022	SFY2023	SFY2024	Future
ENG		STATE	\$28					
CON		NHPP		\$4,149				
CON		STATE		\$1,037				

Table 4.3 RECOMMENDED SFY 2021 - SFY 2024 TRANSPORTATION IMPROVEMENT PROGRAM (HIGHWAY, BIKEWAY AND OTHER PROJECTS)

## Montgomery County Projects

COUNTY, ROUTE, SECTION: MOT035-11.75			ODOT PID # 101092		MVRPC # 1833.3		PROJECT SPONSOR: ODOT District-7	
DESCRIPTION: US 35 from Liscum Dr. to just east of Broadway St.-Resurfacing.								
COMMENTS :								
TOTAL COST (000): \$4,080		LET TYPE: Traditional		A.Q. : Exempt		LRTP GOAL: G2-2		
PHASE		FUND	PRIOR	SFY2021	SFY2022	SFY2023	SFY2024	Future
ENG		STATE	\$166					
CON		NHPP					\$3,131	
CON		STATE					\$783	

COUNTY, ROUTE, SECTION:			MOT004-17.79/18.03		ODOT PID #		101849		MVRPC #		1849.5		PROJECT SPONSOR:		ODOT District-7	
DESCRIPTION: SR 4 at Webster St.-Replace deteriorated bridge decks, paint substructure, investigate semi-integral abutment conversion and other miscellaneous patching of substructure units. SR 4 at Keowee St.-Replace expansion joint seals, replace failed flexible scupper connectors, patch superstructure.																
COMMENTS :																
TOTAL COST (000):		\$5,431		LET TYPE:		Traditional		A.Q. :		Exempt		LRTP GOAL:		G2-2		
PHASE		FUND		PRIOR		SFY2021		SFY2022		SFY2023		SFY2024		Future		
ENG		STATE		\$166												
ENG		NHPP		\$450												
ENG		STATE		\$113												
ENG		NHPP						\$150								
ENG		STATE						\$38								
CON		NHPP								\$3,611						
CON		STATE								\$903						

COUNTY, ROUTE, SECTION: MOT059-00.00			ODOT PID # 101936		MVRPC # 1935.5		PROJECT SPONSOR: Montgomery County	
DESCRIPTION: Philadelphia Drive over the Stillwater River-Bridge rehabilitation.								
COMMENTS :								
TOTAL COST (000): \$3,484		LET TYPE: Local-let		A.Q. : Exempt		LRTP GOAL: G2-2		
PHASE		FUND	PRIOR	SFY2021	SFY2022	SFY2023	SFY2024	Future
ENG		STD	\$2					
ENG		STATE	\$39					
CON		LOCAL			\$689			
CON		STD			\$2,754			

Table 4.3 RECOMMENDED SFY 2021 - SFY 2024 TRANSPORTATION IMPROVEMENT PROGRAM (HIGHWAY, BIKEWAY AND OTHER PROJECTS)

## Montgomery County Projects

COUNTY, ROUTE, SECTION:			MOT - Wolf Creek Bikepath			ODOT PID #	103176	MVRPC #	1899.7	PROJECT SPONSOR:		Dayton
DESCRIPTION: Along James H. McGee Boulevard from 300' south of Little Richmond Road to Little Richmond Road-The project will extend the Wolf Creek Bikepath from its current terminus 300' to Little Richmond Road. The project will connect the existing Wolf Creek Bikepath to the proposed Wolf Creek Trail along Wolf Creek Road. The current path ends into a 5' wide walk. The project would convert the northbound curb lane into a 10' asphalt path.												
COMMENTS :												
TOTAL COST (000):		\$195	LET TYPE:		Local-let	A.Q. :		Exempt	LRTP GOAL:		G2-1	
	PHASE	FUND	PRIOR	SFY2021	SFY2022	SFY2023	SFY2024	Future				
	ENG	LOCAL	\$15									
	ENG	STATE	\$2									
	CON	LOCAL		\$37								
	CON	TA		\$141								

COUNTY, ROUTE, SECTION:			MOT - Wright Dunbar Bikeway			ODOT PID #	103177	MVRPC #	1900.7	PROJECT SPONSOR:	Dayton	
DESCRIPTION: West Third Street from Bank Street to Williams Street-The project will construct a protected bike lane or cycle track along West Third Street from Horace Street to Williams Street and then a separated trail from Horace Street to Bank Street. The cycle track will convert the eastbound curb lane to a two way bike path separated from the vehicular traffic by a concrete curb. The bikeway will then change into a separated bike path behind the walk. Dashed green paint will be placed in the bikeway wherever the bike traffic and vehicular traffic cross.												
COMMENTS :												
TOTAL COST (000):		\$334	LET TYPE:		Local-let	A.Q. :		Exempt	LRTP GOAL:			G2-1
PHASE		FUND	PRIOR	SFY2021	SFY2022	SFY2023	SFY2024	Future				
ENG		LOCAL	\$15									
ENG		STATE	\$3									
ROW		LOCAL	\$30									
CON		LOCAL		\$60								
CON		TA		\$226								

Table 4.3 RECOMMENDED SFY 2021 - SFY 2024 TRANSPORTATION IMPROVEMENT PROGRAM (HIGHWAY, BIKEWAY AND OTHER PROJECTS)

## Montgomery County Projects

COUNTY, ROUTE, SECTION:			MOT - Salem Avenue Reconstruction, Ph. 1		ODOT PID #	103178	MVRPC #	1901.2	PROJECT SPONSOR:	Dayton
DESCRIPTION: Salem Avenue from Manhattan Avenue to North Avenue-Reconstruction including new street pavement, curb, sidewalk, street lights and catch basins.										
COMMENTS :										
TOTAL COST (000):		\$3,361	LET TYPE:		Local-let		A.Q. :		Exempt	
					LRTP GOAL:		G2-2			
PHASE		FUND	PRIOR	SFY2021	SFY2022	SFY2023	SFY2024	Future		
ENG		LOCAL	\$150							
ENG		STATE	\$35							
ROW		LOCAL	\$100							
CON		LOCAL		\$769						
CON		STP		\$2,307						

COUNTY, ROUTE, SECTION:			MOT - County Line Road		ODOT PID #		103418		MVRPC #		1913.2		PROJECT SPONSOR: Kettering		
DESCRIPTION: County Line Road from East Dorothy Lane to Vale Drive-Widening to a five lane cross section, with two 12' through lanes in each direction and a 12' center left turn lane. The existing west side sidewalk will be replaced with a new 10' multi use trail for the full length of the corridor and connect to an existing trail north of the project corridor. The additional two lanes along with new curb & gutter, tree lawn and 5' sidewalk will be on the east side (Beavercreek side) extends to a five lane cross section at Willow Run Drive. To accommodate the widened roadway, the project will also require reconstruction of the traffic signal at Tonawanda Trail, extension of the existing culvert carrying an unnamed tributary of Little Beaver Creek, and relocation of catch basins and lighting along the east side of the corridor.															
COMMENTS :															
TOTAL COST (000):		\$4,341		LET TYPE: Local-let		A.Q. : Analyzed		LRTP GOAL: G2-3							
PHASE		FUND		PRIOR		SFY2021		SFY2022		SFY2023		SFY2024		Future	
ENG		STATE		\$24											
ENG		LOCAL		\$175											
ROW		LOCAL		\$80											
ROW		STP		\$120											
CON		LOCAL				\$1,577									
CON		STP				\$2,365									



**Table 4.3 RECOMMENDED SFY 2021 - SFY 2024 TRANSPORTATION IMPROVEMENT PROGRAM (HIGHWAY, BIKEWAY AND OTHER PROJECTS)**

**Montgomery County Projects**

COUNTY, ROUTE, SECTION:			MOT - E. Springfield St. Improvement		ODOT PID #	103653	MVRPC #	1919.3	PROJECT SPONSOR:	Riverside
DESCRIPTION: East Springfield Street from Woodman Drive to the Riverside ECL-Mill and resurfacing. Full depth repairs will be performed in critical areas and failing storm sewer inlets will be replaced. The existing barrier curb will be replaced with new ODOT Type 6 barrier curb. The pavement width will remain the same as existing but will utilize a road diet; current 4 lanes reduced to 3 lanes. The traffic signals at the Air Force Museum and the Base Entrance will be upgraded. Highway lighting will be added for the entire length of the project.										
COMMENTS :										
TOTAL COST (000):		\$3,809	LET TYPE:		Traditional	A.Q. :		Exempt	LRTP GOAL: G2-3	
PHASE		FUND	PRIOR	SFY2021	SFY2022	SFY2023	SFY2024	Future		
ENG		LOCAL	\$138							
ENG		STATE	\$41							
CON		LOCAL		\$2,718						
CON		STP		\$912						

COUNTY, ROUTE, SECTION: MOT150-01			ODOT PID # 104052		MVRPC # 1925.5	PROJECT SPONSOR: Montgomery County	
DESCRIPTION: Lyons Road over Holes Creek-Rehabilitation of a five lane, four span slab bridge.							
COMMENTS :							
TOTAL COST (000): \$2,085		LET TYPE: Local-let		A.Q. : Exempt		LRTP GOAL: G2-2	
PHASE	FUND	PRIOR	SFY2021	SFY2022	SFY2023	SFY2024	Future
ENG	STD	\$4					
ENG	STATE	\$23					
ENG	STD	\$6					
CON	LOCAL		\$410				
CON	STD		\$1,642				

COUNTY, ROUTE, SECTION: MOT - GDRTA Non-Fixed Route ADA 2021				ODOT PID # 104287	MVRPC # 1948.8	PROJECT SPONSOR: GDRTA	
DESCRIPTION: GDRTA-Non-Fixed route ADA.							
COMMENTS :							
TOTAL COST (000): \$2,000		LET TYPE: Non-let		A.Q. : Exempt		LRTP GOAL: G2-2	
PHASE	FUND	PRIOR	SFY2021	SFY2022	SFY2023	SFY2024	Future
CON	f-5307		\$1,600				
CON	LOCAL		\$400				

**Table 4.3 RECOMMENDED SFY 2021 - SFY 2024 TRANSPORTATION IMPROVEMENT PROGRAM (HIGHWAY, BIKEWAY AND OTHER PROJECTS)**

**Montgomery County Projects**

COUNTY, ROUTE, SECTION: MOT - GDRTA Preventive Maint. 2021				ODOT PID # 104291	MVRPC # 1949.8	PROJECT SPONSOR: GDRTA	
DESCRIPTION: GDRTA-Preventative maintenance.							
COMMENTS :							
TOTAL COST (000): \$17,602		LET TYPE: Non-let		A.Q. : Exempt		LRTP GOAL: G2-2	
PHASE	FUND	PRIOR	SFY2021	SFY2022	SFY2023	SFY2024	Future
CON	f-5307		\$7,406				
CON	f-5337		\$6,676				
CON	LOCAL		\$3,520				

COUNTY, ROUTE, SECTION:			MOT - GDRTA Fixed Guideway Sys. Misc. Upgrades & Projects 2021		ODOT PID #	104294	MVRPC #	1950.8	PROJECT SPONSOR: GDRTA	
DESCRIPTION: GDRTA-Fixed guideway system misc. upgrades and projects.										
COMMENTS :										
TOTAL COST (000):		\$5,000	LET TYPE: Non-let		A.Q. : Exempt		LRTP GOAL: G2-2			
PHASE		FUND	PRIOR	SFY2021	SFY2022	SFY2023	SFY2024	Future		
CON		f-5337		\$4,000						
CON		LOCAL		\$1,000						

COUNTY, ROUTE, SECTION: MOT - GDRTA Equipment 2021				ODOT PID # 104296	MVRPC # 1951.8	PROJECT SPONSOR: GDRTA	
DESCRIPTION: GDRTA-Associated vehicle equipment.							
COMMENTS :							
TOTAL COST (000): \$250		LET TYPE: Non-let		A.Q. : Exempt		LRTP GOAL: G2-2	
PHASE	FUND	PRIOR	SFY2021	SFY2022	SFY2023	SFY2024	Future
CON	f-5307		\$200				
CON	LOCAL		\$50				

Table 4.3 RECOMMENDED SFY 2021 - SFY 2024 TRANSPORTATION IMPROVEMENT PROGRAM (HIGHWAY, BIKEWAY AND OTHER PROJECTS)

## Montgomery County Projects

<b>COUNTY, ROUTE, SECTION:</b> MOT - GDRTA Facility Upgrades 2021				<b>ODOT PID #</b> 104301	<b>MVRPC #</b> 1952.8	<b>PROJECT SPONSOR:</b> GDRTA		
<b>DESCRIPTION:</b> GDRTA-Facility upgrades.								
<b>COMMENTS :</b>								
<b>TOTAL COST (000):</b> \$4,121		<b>LET TYPE:</b> Non-let		<b>A.Q. :</b> Exempt		<b>LRTP GOAL:</b> G2-2		
<b>PHASE</b>		<b>FUND</b>	<b>PRIOR</b>	<b>SFY2021</b>	<b>SFY2022</b>	<b>SFY2023</b>	<b>SFY2024</b>	<b>Future</b>
CON		f-5307		\$1,000				
CON		f-5337		\$1,000				
CON		f-5339		\$1,297				
CON		LOCAL		\$824				

<b>COUNTY, ROUTE, SECTION:</b>		MOT - GDRTA Security Equipment 2021		<b>ODOT PID #</b>	104302	<b>MVRPC #</b>	1953.8	<b>PROJECT SPONSOR:</b>	GDRTA
<b>DESCRIPTION:</b> GDRTA-Security equipment.									
<b>COMMENTS :</b>									
<b>TOTAL COST (000):</b>		\$500		<b>LET TYPE:</b> Non-let		<b>A.Q. :</b> Exempt		<b>LRTP GOAL:</b> G2-2	
<b>PHASE</b>		<b>FUND</b>	<b>PRIOR</b>	<b>SFY2021</b>	<b>SFY2022</b>	<b>SFY2023</b>	<b>SFY2024</b>	<b>Future</b>	
CON		f-5307		\$200					
CON		f-5337		\$200					
CON		LOCAL		\$100					

COUNTY, ROUTE, SECTION: MOT - GDRTA ADP Software and Equipment 2021				ODOT PID # 104303	MVRPC # 1954.8	PROJECT SPONSOR: GDRTA	
DESCRIPTION: GDRTA-ADP software and equipment.							
COMMENTS :							
TOTAL COST (000): \$2,000		LET TYPE: Non-let		A.Q. : Exempt		LRTP GOAL: G2-2	
PHASE	FUND	PRIOR	SFY2021	SFY2022	SFY2023	SFY2024	Future
CON	f-5307		\$800				
CON	f-5337		\$800				
CON	LOCAL		\$400				

**Table 4.3 RECOMMENDED SFY 2021 - SFY 2024 TRANSPORTATION IMPROVEMENT PROGRAM (HIGHWAY, BIKEWAY AND OTHER PROJECTS)**

**Montgomery County Projects**

COUNTY, ROUTE, SECTION: MOT - GDRTA Support Vehicles 2021				ODOT PID # 104304	MVRPC # 1955.8	PROJECT SPONSOR: GDRTA	
DESCRIPTION: GDRTA-Support vehicles.							
COMMENTS :							
TOTAL COST (000): \$500		LET TYPE: Non-let		A.Q. : Exempt		LRTP GOAL: G2-2	
PHASE	FUND	PRIOR	SFY2021	SFY2022	SFY2023	SFY2024	Future
CON	f-5307		\$200				
CON	f-5337		\$200				
CON	LOCAL		\$100				

COUNTY, ROUTE, SECTION: MOT - GDRTA Enhancements 2021				ODOT PID # 104309	MVRPC # 1956.8	PROJECT SPONSOR: GDRTA	
DESCRIPTION: GDRTA-Enhancements.							
COMMENTS :							
TOTAL COST (000): \$500		LET TYPE: Non-let		A.Q. : Exempt		LRTP GOAL: G2-2	
PHASE	FUND	PRIOR	SFY2021	SFY2022	SFY2023	SFY2024	Future
CON	f-5307		\$300				
CON	f-5337		\$100				
CON	LOCAL		\$100				

COUNTY, ROUTE, SECTION: MOT - GDRTA Lease Assoc. Capital Items 2021				ODOT PID # 104310	MVRPC # 1957.8	PROJECT SPONSOR: GDRTA	
DESCRIPTION: GDRTA-Lease assoc. capital items.							
COMMENTS :							
TOTAL COST (000): \$625		LET TYPE: Non-let		A.Q. : Exempt		LRTP GOAL: G2-2	
PHASE	FUND	PRIOR	SFY2021	SFY2022	SFY2023	SFY2024	Future
CON	f-5307		\$400				
CON	f-5337		\$100				
CON	LOCAL		\$125				

Table 4.3 RECOMMENDED SFY 2021 - SFY 2024 TRANSPORTATION IMPROVEMENT PROGRAM (HIGHWAY, BIKEWAY AND OTHER PROJECTS)

## Montgomery County Projects

<b>COUNTY, ROUTE, SECTION:</b>		MOT - GDRTA Replacement <30' Buses 2021		<b>ODOT PID #</b>	104312	<b>MVRPC #</b>	1959.8	<b>PROJECT SPONSOR:</b>	GDRTA
<b>DESCRIPTION:</b> Replacement <30' buses.									
<b>COMMENTS :</b>									
<b>TOTAL COST (000):</b>		\$1,700		<b>LET TYPE:</b> Non-let		<b>A.Q. :</b> Exempt		<b>LRTP GOAL:</b> G2-2	
<b>PHASE</b>		<b>FUND</b>	<b>PRIOR</b>	<b>SFY2021</b>	<b>SFY2022</b>	<b>SFY2023</b>	<b>SFY2024</b>	<b>Future</b>	
CON		f-5307		\$1,020					
CON		f-5337		\$340					
CON		LOCAL		\$340					

<b>COUNTY, ROUTE, SECTION:</b> MOT - GDRTA Replacement 40' Buses 2021				<b>ODOT PID #</b> 104313	<b>MVRPC #</b> 1960.8	<b>PROJECT SPONSOR:</b> GDRTA		
<b>DESCRIPTION:</b> Replacement 40' buses.								
<b>COMMENTS :</b>								
<b>TOTAL COST (000):</b> \$1,500		<b>LET TYPE:</b> Non-let		<b>A.Q. :</b> Exempt		<b>LRTP GOAL:</b> G2-2		
PHASE		FUND	PRIOR	SFY2021	SFY2022	SFY2023	SFY2024	Future
CON		f-5307		\$1,200				
CON		LOCAL		\$300				

COUNTY, ROUTE, SECTION: MOT - GDRTA Equipment 2021				ODOT PID # 104865	MVRPC # 2017.8	PROJECT SPONSOR: GDRTA		
DESCRIPTION: GDRTA-Shop/office equipment.								
COMMENTS :								
TOTAL COST (000): \$450		LET TYPE: Non-let		A.Q. : Exempt		LRTP GOAL: G2-2		
PHASE		FUND	PRIOR	SFY2021	SFY2022	SFY2023	SFY2024	Future
CON		f-5307		\$160				
CON		f-5337		\$200				
CON		LOCAL		\$90				

**Table 4.3 RECOMMENDED SFY 2021 - SFY 2024 TRANSPORTATION IMPROVEMENT PROGRAM (HIGHWAY, BIKEWAY AND OTHER PROJECTS)**

**Montgomery County Projects**

COUNTY, ROUTE, SECTION: MOT070-00.00			ODOT PID # 105365		MVRPC # 2223.3		PROJECT SPONSOR: ODOT District-7	
DESCRIPTION: I-70 from the Preble/Montgomery County Line to Diamond Mill Road-AC overlay with repairs.								
COMMENTS :								
TOTAL COST (000): \$8,022		LET TYPE: Traditional		A.Q. : Exempt		LRTP GOAL: G2-2		
PHASE		FUND	PRIOR	SFY2021	SFY2022	SFY2023	SFY2024	Future
ENG		STATE	\$113					
CON		NHPP					\$7,118	
CON		STATE					\$791	

COUNTY, ROUTE, SECTION:			MOT - Hewitt Ave. Bikeway Connector			ODOT PID # 105751 MVRPC # 2042.7		PROJECT SPONSOR: Kettering	
DESCRIPTION: Bikeway connection of Iron Horse Trail to an existing asphalt path on east side of Bigger Road - Replacement of 5' wide sidewalk with a 10' wide multi-use path adjacent to Bigger Road and Whipp Road and bike route signage on Hewitt Avenue. Project also includes enhanced mid-block crosswalk on Bigger Road, plus related work.									
COMMENTS :									
TOTAL COST (000): \$527		LET TYPE: Local-let		A.Q. : Exempt		LRTP GOAL: G2-1			
PHASE		FUND	PRIOR	SFY2021	SFY2022	SFY2023	SFY2024	Future	
ROW		LOCAL	\$25						
ENG		STATE	\$8						
CON		LOCAL			\$247				
CON		TA			\$247				

COUNTY, ROUTE, SECTION:			MOT - Dryden Road North Rehab		ODOT PID #	105854	MVRPC #	2068.2	PROJECT SPONSOR: Moraine	
DESCRIPTION: Dryden Road from Kreitzer Road to the Moraine NCL-This project includes the rehabilitation of approximately 7,200 feet of the existing five lanes of pavement. The failing pavement in the intersections of the northbound and southbound I-75 interchange ramps and the Arbor Blvd. will be completely rebuilt while the remaining asphalt surface will be milled, failing concrete base joints will be repaired and the entire project will be resurfaced. Sidewalks will be added to connect bus stops in the southern section of the corridor. The traffic signal at East River Road will be reconstructed.										
COMMENTS :										
TOTAL COST (000):		\$1,703	LET TYPE: Local-let		A.Q. : Exempt		LRTP GOAL: G2-2			
PHASE		FUND	PRIOR	SFY2021	SFY2022	SFY2023	SFY2024	Future		
ENG		LOCAL	\$107							
ROW		LOCAL	\$34							
ENG		STATE	\$18							
ROW		STATE	\$40							
CON		LOCAL			\$451					
CON		STP			\$1,053					

Table 4.3 RECOMMENDED SFY 2021 - SFY 2024 TRANSPORTATION IMPROVEMENT PROGRAM (HIGHWAY, BIKEWAY AND OTHER PROJECTS)

## Montgomery County Projects

<b>COUNTY, ROUTE, SECTION:</b> MOT - West Springfield Street Reconstruction			<b>ODOT PID #</b> 105879		<b>MVRPC #</b> 2052.2	<b>PROJECT SPONSOR:</b> Riverside		
<b>DESCRIPTION:</b> Springfield Street from Northcliff Street to Old Harshman Road-Resurfacing including the installation of curb, gutter, sidewalk, storm infrastructure, and lighting. Included in the project will be the alteration of the cross section from four traveling lanes to two lanes with center two-way left turn lane and addition of bicycle facilities. Access management will be improved by the closure and reconfiguration of roadway intersections at Northcliff Street and Norman Boulevard.								
<b>COMMENTS :</b>								
<b>TOTAL COST (000):</b> \$2,745		<b>LET TYPE:</b> Traditional		<b>A.Q. :</b> Exempt		<b>LRTP GOAL:</b> G2-3		
<b>PHASE</b>		<b>FUND</b>	<b>PRIOR</b>	<b>SFY2021</b>	<b>SFY2022</b>	<b>SFY2023</b>	<b>SFY2024</b>	<b>Future</b>
ENG		LOCAL	\$259					
ENG		STATE	\$65					
ROW		LOCAL	\$88					
CON		LOCAL			\$490			
CON		STP			\$1,843			

COUNTY, ROUTE, SECTION:			MOT - Kettering Signals, Ph. 3		ODOT PID #		105950		MVRPC #		2099.6		PROJECT SPONSOR:		Kettering	
DESCRIPTION:																
Ackerman Boulevard at Dorothy Lane, Marshall Road at Wilmington Pike, David Road at Wilmington Pike, Bigger Road at David Road, David Road at Marshall Road and Patterson Road at Rembrandt Boulevard-Complete reconstruction of six traffic signals, installation of new traffic surveillance cameras at each location, and relocation of the existing fiber optic signal interconnect cable underground. Street lights will be added to the traffic signal poles, pedestrian amenities will be upgraded.																
COMMENTS :																
TOTAL COST (000):		\$2,044		LET TYPE:		Local-let		A.Q. :		Exempt		LRTP GOAL:		G2-3		
PHASE		FUND		PRIOR		SFY2021		SFY2022		SFY2023		SFY2024		Future		
ENG		LOCAL		\$100												
ENG		STATE		\$21												
ROW		LOCAL		\$100												
CON		CMAQ						\$1,440								
CON		LOCAL						\$383								

**Table 4.3 RECOMMENDED SFY 2021 - SFY 2024 TRANSPORTATION IMPROVEMENT PROGRAM (HIGHWAY, BIKEWAY AND OTHER PROJECTS)**

**Montgomery County Projects**

COUNTY, ROUTE, SECTION: MOT - East Second Street Cycle Track			ODOT PID # 106118		MVRPC # 2070.7	PROJECT SPONSOR: Dayton		
DESCRIPTION: East Second Street in Dayton from St. Clair Street to Webster Street-The project consists of adding a cycle track and pedestrian lighting.								
COMMENTS :								
TOTAL COST (000): \$581		LET TYPE: Local-let		A.Q. : Exempt		LRTP GOAL: G2-1		
PHASE		FUND	PRIOR	SFY2021	SFY2022	SFY2023	SFY2024	Future
ENG		LOCAL	\$25					
ENG		STATE	\$6					
CON		LOCAL			\$200			
CON		TA			\$350			

COUNTY, ROUTE, SECTION:			MOT - Hillcrest Ave. Sidewalk, Ph.2		ODOT PID #	106120	MVRPC #	2071.7	PROJECT SPONSOR: Dayton	
DESCRIPTION: Hillcrest Avenue from Elsmere Avenue to Philadelphia Drive-Installation of sidewalks on the south side of the roadway.										
COMMENTS :										
TOTAL COST (000):		\$635	LET TYPE: Local-let		A.Q. : Exempt		LRTP GOAL: G2-1			
PHASE		FUND	PRIOR	SFY2021	SFY2022	SFY2023	SFY2024	Future		
ENG		STATE	\$5							
ROW		STATE	\$60							
ENG		LOCAL		\$30						
ROW		LOCAL		\$100						
CON		LOCAL			\$114					
CON		TA			\$326					



**Table 4.3 RECOMMENDED SFY 2021 - SFY 2024 TRANSPORTATION IMPROVEMENT PROGRAM (HIGHWAY, BIKEWAY AND OTHER PROJECTS)**

**Montgomery County Projects**

COUNTY, ROUTE, SECTION:			MOT - Salem Ave. Reconstruction, Ph. 2		ODOT PID #	106121	MVRPC #	2062.2	PROJECT SPONSOR:	Dayton	
DESCRIPTION: Salem Avenue from Riverview Avenue to North Avenue-Reconstruction including new street pavement, curb, sidewalk, street lights and catch basins.											
COMMENTS :											
TOTAL COST (000):		\$5,915	LET TYPE:		Local-let	A.Q. :		Exempt	LRTP GOAL:		G2-2
PHASE		FUND	PRIOR	SFY2021	SFY2022	SFY2023	SFY2024	Future			
ENG		LOCAL	\$75								
ENG		STATE	\$13								
ROW		STATE	\$60								
ROW		LOCAL	\$50								
CON		LOCAL			\$1,429						
CON		STP			\$4,288						

COUNTY, ROUTE, SECTION:			MOT - West Riverview Bike Path		ODOT PID #	106126	MVRPC #	2085.7	PROJECT SPONSOR:	Dayton	
DESCRIPTION: Along the levee on the west side of the Great Miami River from Monument Avenue to West Third Street-Construction of a bike path.											
COMMENTS :											
TOTAL COST (000):		\$488	LET TYPE:		Local-let	A.Q. :		Exempt	LRTP GOAL:		G2-1
PHASE		FUND	PRIOR	SFY2021	SFY2022	SFY2023	SFY2024	Future			
ENG		LOCAL	\$30								
ENG		STATE	\$17								
ROW		LOCAL	\$40								
ROW		STATE	\$20								
CON		CMAQ				\$301					
CON		LOCAL				\$80					

**Table 4.3 RECOMMENDED SFY 2021 - SFY 2024 TRANSPORTATION IMPROVEMENT PROGRAM (HIGHWAY, BIKEWAY AND OTHER PROJECTS)**

**Montgomery County Projects**

COUNTY, ROUTE, SECTION: MOT075-07.15			ODOT PID # 107375		MVRPC # 2107.2		PROJECT SPONSOR: ODOT District-7	
DESCRIPTION: I-75 from Main Street in Moraine to SR 741-Major rehabilitation of the pavement by rebuilding the asphalt pavement.								
COMMENTS :								
TOTAL COST (000): \$21,380			LET TYPE: Traditional		A.Q. : Exempt		LRTP GOAL: G2-2	
PHASE		FUND	PRIOR	SFY2021	SFY2022	SFY2023	SFY2024	Future
ENG		STATE	\$166					
ENG		NHPP	\$450					
ENG		STATE	\$50					
CON		NHPP				\$18,642		
CON		STATE				\$2,071		

COUNTY, ROUTE, SECTION: MOT075-14.74			ODOT PID # 107376		MVRPC # 2106.2		PROJECT SPONSOR: ODOT District-7	
DESCRIPTION: I-75 from just south of Stanley Avenue to just south of Needmore Road-Major rehabilitation of the pavement by rebuilding the asphalt pavement.								
COMMENTS :								
TOTAL COST (000): \$18,063		LET TYPE: Traditional		A.Q. : Exempt		LRTP GOAL: G2-2		
PHASE		FUND	PRIOR	SFY2021	SFY2022	SFY2023	SFY2024	Future
ENG		STATE	\$166					
ENG		NHPP	\$450					
ENG		STATE	\$50					
CON		NHPP				\$15,657		
CON		STATE				\$1,740		

Table 4.3 RECOMMENDED SFY 2021 - SFY 2024 TRANSPORTATION IMPROVEMENT PROGRAM (HIGHWAY, BIKEWAY AND OTHER PROJECTS)

## Montgomery County Projects

<b>COUNTY, ROUTE, SECTION:</b> MOT - Lamme Road Improvement			<b>ODOT PID #</b> 107991		<b>MVRPC #</b> 2117.2	<b>PROJECT SPONSOR:</b> Montgomery County		
<b>DESCRIPTION:</b> Lamme Road from Alex-Bell Road to Bushwick Drive-Replacement of a functionally deficient 3-span bridge over Holes Creek with a wider structure that carries sidewalk on both sides.The traffic signal at Lamme Road and Alex-Bell Road will be replaced. Lamme Road will be resurfaced and re-stripped from Alex-Bell Road to Bushwick Drive. Through lanes will contain sharrows markings. Deteriorated curbing and sidewalk will be replaced on Lamme Road between Alex-Bell Road and the bridge, and on the north side of Alex-Bell Road on the east approach.								
<b>COMMENTS :</b>								
<b>TOTAL COST (000):</b> \$3,805		<b>LET TYPE:</b> Local-let		<b>A.Q. :</b> Exempt		<b>LRTP GOAL:</b> G2-3		
<b>PHASE</b>		<b>FUND</b>	<b>PRIOR</b>	<b>SFY2021</b>	<b>SFY2022</b>	<b>SFY2023</b>	<b>SFY2024</b>	<b>Future</b>
ENG		STATE	\$20					
ROW		STATE	\$40					
ENG		LOCAL		\$460				
ROW		LOCAL		\$75				
CON		LOCAL				\$1,124		
CON		STP				\$2,087		

<b>COUNTY, ROUTE, SECTION:</b> MOT - Home Avenue Bikeway			<b>ODOT PID #</b> 108351		<b>MVRPC #</b> 2138.7		<b>PROJECT SPONSOR:</b> Dayton	
<b>DESCRIPTION:</b> Along South Broadway Street from West Third Street to Home Avenue, then along Home Avenue from South Broadway Street to James H. McGee Boulevard, then along Home Avenue from James H. McGee Boulevard to the US 35 overpass, then traveling west along the north side of US 35 to Frontage Street-Construction of bike lanes on Broadway Street and on Home Avenue. Placement of a sharrow on James H. McGee Boulevard to the US 35 overpass and then a path will be constructed under the US 35 overpass to Frontage Street. With the bike lanes curb bump outs will be placed at selected intersections to define the parking areas and for traffic calming.								
<b>COMMENTS :</b>								
<b>TOTAL COST (000):</b> \$417			<b>LET TYPE:</b> Local-let		<b>A.Q. :</b> Exempt		<b>LRTP GOAL:</b> G2-1	
<b>PHASE</b>		<b>FUND</b>	<b>PRIOR</b>	<b>SFY2021</b>	<b>SFY2022</b>	<b>SFY2023</b>	<b>SFY2024</b>	<b>Future</b>
ENG		STATE	\$2					
ENG		LOCAL	\$30					
CON		LOCAL				\$96		
CON		TA				\$289		

**Table 4.3 RECOMMENDED SFY 2021 - SFY 2024 TRANSPORTATION IMPROVEMENT PROGRAM (HIGHWAY, BIKEWAY AND OTHER PROJECTS)**

**Montgomery County Projects**

<b>COUNTY, ROUTE, SECTION:</b> MOT - Xenia Avenue Bike Lanes & Ramps			<b>ODOT PID #</b> 108352		<b>MVRPC #</b> 2139.7		<b>PROJECT SPONSOR:</b> Dayton	
<b>DESCRIPTION:</b> Xenia Avenue from South Keowee Street to Linden Avenue-Construction of bike lanes, the replacement of damaged curb and walk and the placement of bumpouts to delineate the parking areas. Also included is the construction of a bike ramp from Xenia Avenue to the Steve Whalen Boulevard bike path.								
<b>COMMENTS :</b>								
<b>TOTAL COST (000):</b> \$445			<b>LET TYPE:</b> Local-let		<b>A.Q. :</b> Exempt		<b>LRTP GOAL:</b> G2-1	
PHASE		FUND	PRIOR	SFY2021	SFY2022	SFY2023	SFY2024	Future
ENG		STATE	\$3					
ENG		LOCAL	\$30					
CON		LOCAL				\$103		
CON		TA				\$309		

COUNTY, ROUTE, SECTION:			MOT - Salem Avenue Reconstruction, Phase 3		ODOT PID #	108376	MVRPC #	2140.2	PROJECT SPONSOR:	Dayton
DESCRIPTION: Salem Avenue from Cornell Drive to Manhattan Avenue-Reconstruction including new street pavement, curb, sidewalk, street lights and catch basins.										
COMMENTS :										
TOTAL COST (000):		\$2,876	LET TYPE: Local-let		A.Q. : Exempt		LRTP GOAL: G2-2			
PHASE		FUND	PRIOR	SFY2021	SFY2022	SFY2023	SFY2024	Future		
ENG		STATE	\$15							
ENG		LOCAL	\$150							
ROW		LOCAL		\$250						
CON		LOCAL				\$615				
CON		STP				\$1,846				

Table 4.3 RECOMMENDED SFY 2021 - SFY 2024 TRANSPORTATION IMPROVEMENT PROGRAM (HIGHWAY, BIKEWAY AND OTHER PROJECTS)

## Montgomery County Projects

<b>COUNTY, ROUTE, SECTION:</b> MOT - Chambersburg Road, Phase 4			<b>ODOT PID #</b> 108391		<b>MVRPC #</b> 2141.2		<b>PROJECT SPONSOR:</b> Huber Heights	
<b>DESCRIPTION:</b> Chambersburg Road from 1,850' east of Bellefontaine Road to 4,950' east of Bellefontaine Road-Widening the roadway from 2 to 3 lanes. An 8' wide sidewalk/bikepath will be constructed on the north side of the road along with curb on both sides, water main, and storm sewer as needed. Also, the vertical alignment of the roadway will be adjusted to eliminate a crest area in the pavement.								
<b>COMMENTS :</b>								
<b>TOTAL COST (000):</b> \$1,849			<b>LET TYPE:</b> Local-let		<b>A.Q. :</b> Exempt		<b>LRTP GOAL:</b> G2-3	
<b>PHASE</b>		<b>FUND</b>	<b>PRIOR</b>	<b>SFY2021</b>	<b>SFY2022</b>	<b>SFY2023</b>	<b>SFY2024</b>	<b>Future</b>
ENG		STATE	\$11					
ENG		LOCAL	\$10					
ROW		LOCAL		\$50				
CON		LOCAL					\$622	
CON		STP					\$1,155	

<b>COUNTY, ROUTE, SECTION:</b>		MOT725-14.41		<b>ODOT PID #</b>	108619	<b>MVRPC #</b>	2145.4	<b>PROJECT SPONSOR:</b>	ODOT District-7
<b>DESCRIPTION:</b> SR 725 at I-75-Convert the interchange to a diverging diamond (DDI), upgrade the traffic signal at Byers Road and install sidewalk along SR 725.									
<b>COMMENTS :</b>									
<b>TOTAL COST (000):</b>		\$8,235	<b>LET TYPE:</b>	Traditional	<b>A.Q. :</b>	Exempt	<b>LRTP GOAL:</b>	G2-3	
	<b>PHASE</b>	<b>FUND</b>	<b>PRIOR</b>	<b>SFY2021</b>	<b>SFY2022</b>	<b>SFY2023</b>	<b>SFY2024</b>	<b>Future</b>	
	ENG	HSIP	\$354						
	ENG	STATE	\$116						
	ENG	HSIP	\$206						
	ENG	STATE	\$52						
	ROW	HSIP		\$120					
	ENG	LOCAL		\$835					
	ROW	STATE		\$30					
	ENG	HSIP			\$80				
	ROW	LOCAL			\$150				
	ENG	STATE			\$20				
	CON	HSIP				\$2,384			
	CON	LOCAL				\$834			
	CON	NHPP				\$274			
	CON	STATE				\$664			
	CON	STP				\$2,116			

**Table 4.3 RECOMMENDED SFY 2021 - SFY 2024 TRANSPORTATION IMPROVEMENT PROGRAM (HIGHWAY, BIKEWAY AND OTHER PROJECTS)**

**Montgomery County Projects**

COUNTY, ROUTE, SECTION: MOT - Ridgeway Road Bridge			ODOT PID # 108706		MVRPC # 2148.5	PROJECT SPONSOR: Kettering		
DESCRIPTION: Ridgeway Road over Dorothy Lane-Complete replacement of structurally deficient bridge.								
COMMENTS :								
TOTAL COST (000): \$2,565		LET TYPE: Local-let		A.Q. : Exempt		LRTP GOAL: G2-2		
PHASE		FUND	PRIOR	SFY2021	SFY2022	SFY2023	SFY2024	Future
ENG		STATE	\$15					
ROW		STATE	\$20					
CON		LOCAL		\$530				
CON		NHPP		\$2,000				

COUNTY, ROUTE, SECTION: MOT - Ninth -00.50			ODOT PID # 108765		MVRPC # 2151.5	PROJECT SPONSOR: Miamisburg		
DESCRIPTION: Ninth Street Bridge over Sycamore Creek in Miamisburg-Rehabilitate deficient bridge.								
COMMENTS :								
TOTAL COST (000): \$618		LET TYPE: Local-let		A.Q. : Exempt		LRTP GOAL: G2-2		
PHASE		FUND	PRIOR	SFY2021	SFY2022	SFY2023	SFY2024	Future
ENG		STATE	\$3					
ROW		STATE	\$40					
CON		BR		\$546				
CON		LOCAL		\$29				

Table 4.3 RECOMMENDED SFY 2021 - SFY 2024 TRANSPORTATION IMPROVEMENT PROGRAM (HIGHWAY, BIKEWAY AND OTHER PROJECTS)

## Montgomery County Projects

<b>COUNTY, ROUTE, SECTION:</b> MOT - Mad River/Alex-Bell Improvement			<b>ODOT PID #</b> 108791		<b>MVRPC #</b> 2149.4		<b>PROJECT SPONSOR:</b> Montgomery County	
<b>DESCRIPTION:</b> Mad River Road at Alex-Bell Road-Intersection improvement. Preferred alternative roundabout is being advanced. Includes federally funded early acquisition of ROW independent of the construction phase.								
<b>COMMENTS :</b>								
<b>TOTAL COST (000):</b> \$2,138		<b>LET TYPE:</b> Local-let		<b>A.Q. :</b> Exempt		<b>LRTP GOAL:</b> G2-3		
	PHASE	FUND	PRIOR	SFY2021	SFY2022	SFY2023	SFY2024	Future
	ENG	HSIP	\$140					
	ROW	HSIP	\$333					
	ENG	LOCAL	\$16					
	ROW	LOCAL	\$143					
	ENG	STATE	\$8					
	ENG	HSIP	\$90					
	ENG	LOCAL	\$10					
	CON	HSIP			\$1,125			
	ROW	HSIP			\$18			
	CON	LOCAL			\$250			
	ROW	LOCAL			\$8			

COUNTY, ROUTE, SECTION: MOT048-08.67			ODOT PID # 108888		MVRPC # 2239.3		PROJECT SPONSOR: Oakwood	
DESCRIPTION: SR 48 from the Oakwood SCL to the Oakwood NCL-Mill and fill with superpave asphalt.								
COMMENTS :								
TOTAL COST (000): \$1,164			LET TYPE: Traditional		A.Q. : Exempt		LRTP GOAL: G2-2	
PHASE		FUND	PRIOR	SFY2021	SFY2022	SFY2023	SFY2024	Future
ENG		STATE	\$20					
CON		LOCAL					\$229	
CON		NHPP					\$915	

Table 4.3 RECOMMENDED SFY 2021 - SFY 2024 TRANSPORTATION IMPROVEMENT PROGRAM (HIGHWAY, BIKEWAY AND OTHER PROJECTS)

## Montgomery County Projects

COUNTY, ROUTE, SECTION: MOT048-02.23			ODOT PID # 109374		MVRPC # 2164.6	PROJECT SPONSOR: Centerville		
DESCRIPTION: Intersection of SR 48 and Spring Valley Pike-Replace the existing span wire traffic signal supports with mast arms.								
COMMENTS :								
TOTAL COST (000): \$379		LET TYPE: Local-let		A.Q. : Exempt		LRTP GOAL: G2-3		
PHASE		FUND	PRIOR	SFY2021	SFY2022	SFY2023	SFY2024	Future
ENG		HSIP	\$75					
ENG		STATE	\$2					
CON		HSIP		\$283				
CON		LOCAL		\$19				

<b>COUNTY, ROUTE, SECTION:</b> MOT - East David Road Improvements			<b>ODOT PID #</b> 110254		<b>MVRPC #</b> 2188.2	<b>PROJECT SPONSOR:</b> Kettering		
<b>DESCRIPTION:</b> East David Road from Far Hills Avenue to Ackerman Boulevard-Resurfacing of asphalt pavement, reconstruction of the traffic signal at East David Road and Ackerman Boulevard, replacement of deteriorated concrete curb, median and drive approaches and non-compliant curb ramps. As part of the traffic signal reconstruction, the project will also include updating two school flashers. One flasher is located at the intersection of Ackerman Boulevard and East David Road and the other flasher is located approximately 800' south of the intersection on the east side of Ackerman Boulevard. The southern school flasher will also include the replacement of the pole and conduit/wiring to it. Also included is 310' of roadway improvements consisting of curb, storm sewer, completing the last missing link of sidewalk, widening an eastbound section of roadway to remove a pinch point for bicyclists.								
<b>COMMENTS :</b>								
<b>TOTAL COST (000):</b> \$1,287		<b>LET TYPE:</b> Local-let		<b>A.Q. :</b> Exempt		<b>LRTP GOAL:</b> G2-3		
	<b>PHASE</b>	<b>FUND</b>	<b>PRIOR</b>	<b>SFY2021</b>	<b>SFY2022</b>	<b>SFY2023</b>	<b>SFY2024</b>	<b>Future</b>
	ENG	STATE	\$8					
	ROW	STATE	\$60					
	ROW	LOCAL			\$60			
	CON	LOCAL					\$464	
	CON	STP					\$695	



Table 4.3 RECOMMENDED SFY 2021 - SFY 2024 TRANSPORTATION IMPROVEMENT PROGRAM (HIGHWAY, BIKEWAY AND OTHER PROJECTS)

## Montgomery County Projects

COUNTY, ROUTE, SECTION:			MOT - West Stroop Sidewalk		ODOT PID #	110255	MVRPC #	2189.7	PROJECT SPONSOR:	Kettering
DESCRIPTION: North side of West Stroop Road from Overland Trail to Southmoor Circle NW-Construction of new sidewalk.										
COMMENTS :										
TOTAL COST (000):		\$523	LET TYPE: Local-let		A.Q. : Exempt		LRTP GOAL: G2-1			
PHASE		FUND	PRIOR	SFY2021	SFY2022	SFY2023	SFY2024	Future		
ENG		STATE	\$3							
ROW		STATE	\$30							
ROW		LOCAL				\$50				
CON		LOCAL					\$176			
CON		TA					\$264			

COUNTY, ROUTE, SECTION:			MOT - West Third Bikeway		ODOT PID # 110256		MVRPC # 2190.7		PROJECT SPONSOR: Dayton	
DESCRIPTION: West Third Street from northbound Robert Drive to Ludlow Street-Installation of a two-way in street cycle track in the south curb lane.										
COMMENTS :										
TOTAL COST (000):		\$495		LET TYPE: Local-let		A.Q. : Exempt		LRTP GOAL: G2-1		
PHASE		FUND	PRIOR	SFY2021	SFY2022	SFY2023	SFY2024	Future		
ENG		STATE	\$3							
ENG		LOCAL		\$30						
CON		LOCAL					\$116			
CON		TA					\$347			

<b>COUNTY, ROUTE, SECTION:</b> MOT - Wayne Avenue Widening			<b>ODOT PID #</b> 110257		<b>MVRPC #</b> 2191.2		<b>PROJECT SPONSOR:</b> Dayton	
<b>DESCRIPTION:</b> Wayne Avenue from Wyoming Street to Waldo Avenue-Widening from four to five lanes resulting in a dedicated left turn lane. Also included are new curbs, sidewalks, and lights installed to enhance the pedestrian facilities.								
<b>COMMENTS :</b>								
<b>TOTAL COST (000):</b> \$2,726		<b>LET TYPE:</b> Local-let		<b>A.Q. :</b> Exempt		<b>LRTP GOAL:</b> G2-3		
<b>PHASE</b>		<b>FUND</b>	<b>PRIOR</b>	<b>SFY2021</b>	<b>SFY2022</b>	<b>SFY2023</b>	<b>SFY2024</b>	<b>Future</b>
ENG		STATE	\$16					
ROW		STATE	\$60					
ENG		LOCAL		\$117				
ROW		LOCAL			\$25			
CON		LOCAL					\$627	
CON		STP					\$1,881	

Table 4.3 RECOMMENDED SFY 2021 - SFY 2024 TRANSPORTATION IMPROVEMENT PROGRAM (HIGHWAY, BIKEWAY AND OTHER PROJECTS)

## Montgomery County Projects

COUNTY, ROUTE, SECTION:			MOT - MCD South River Walk			ODOT PID # 110272		MVRPC # 2192.7		PROJECT SPONSOR: MCD					
DESCRIPTION: Dayton River Walk South, a crushed gravel path along the Great Miami River from the Main Street bridge to the Monument Avenue bridge-Installation of new pedestrian scale lighting, installation of a new stone walking surface and installation of pedestrian amenities like wayfinding signage, swings, trash cans and dog stations.															
COMMENTS :															
TOTAL COST (000):		\$491		LET TYPE: Traditional		A.Q. : Exempt		LRTP GOAL: G2-3							
PHASE		FUND		PRIOR		SFY2021		SFY2022		SFY2023		SFY2024		Future	
ENG		STATE		\$20											
ENG		LOCAL				\$17									
CON		LOCAL										\$105			
CON		STP										\$349			

<b>COUNTY, ROUTE, SECTION:</b> MOT - GDRTA Connect Bus Replacement				<b>ODOT PID #</b> 110302		<b>MVRPC #</b> 2261.8		<b>PROJECT SPONSOR:</b> GDRTA	
<b>DESCRIPTION:</b> Purchase 25 small "connect" replacment buses.									
<b>COMMENTS :</b>									
<b>TOTAL COST (000):</b> \$2,375		<b>LET TYPE:</b> Non-let		<b>A.Q. :</b> Exempt		<b>LRTP GOAL:</b> G2-2			
<b>PHASE</b>		<b>FUND</b>	<b>PRIOR</b>	<b>SFY2021</b>	<b>SFY2022</b>	<b>SFY2023</b>	<b>SFY2024</b>	<b>Future</b>	
CON		CMAQ					\$1,900		
CON		LOCAL					\$475		

<b>COUNTY, ROUTE, SECTION:</b> MOT - Dixie Drive Resurfacing			<b>ODOT PID #</b> 110331		<b>MVRPC #</b> 2193.3	<b>PROJECT SPONSOR:</b> Montgomery County		
<b>DESCRIPTION:</b> North Dixie Drive from Ome Avenue to Marker Avenue-Milling and resurfacing. ADA ramps that do not meet standards will be reconstructed as necessary.								
<b>COMMENTS :</b>								
<b>TOTAL COST (000):</b> \$1,358		<b>LET TYPE:</b> Local-let		<b>A.Q. :</b> Exempt		<b>LRTP GOAL:</b> G2-2		
<b>PHASE</b>		<b>FUND</b>	<b>PRIOR</b>	<b>SFY2021</b>	<b>SFY2022</b>	<b>SFY2023</b>	<b>SFY2024</b>	<b>Future</b>
ENG		STATE	\$9					
CON		LOCAL			\$540			
CON		STP			\$810			

**Table 4.3 RECOMMENDED SFY 2021 - SFY 2024 TRANSPORTATION IMPROVEMENT PROGRAM (HIGHWAY, BIKEWAY AND OTHER PROJECTS)**

**Montgomery County Projects**

<b>COUNTY, ROUTE, SECTION:</b> MOT - Shoup Mill Road Reconstruction			<b>ODOT PID #</b> 110332		<b>MVRPC #</b> 2194.2	<b>PROJECT SPONSOR:</b> Montgomery County		
<b>DESCRIPTION:</b> Shoup Mill Road from Main Street to Riverside Drive-Reconstruction including reconfiguration of existing concrete medians, installation of a 5' sidewalk on the north side and a 10' shared use path on the south side of the roadway, and replacement of the existing corrugated, metal arch culverts at the western project limits and the intersection of Riverside Drive and Shoup Mill Road.								
<b>COMMENTS :</b>								
<b>TOTAL COST (000):</b> \$4,933		<b>LET TYPE:</b> Local-let		<b>A.Q. :</b> Exempt		<b>LRTP GOAL:</b> G2-3		
<b>PHASE</b>		<b>FUND</b>	<b>PRIOR</b>	<b>SFY2021</b>	<b>SFY2022</b>	<b>SFY2023</b>	<b>SFY2024</b>	<b>Future</b>
ENG		STATE	\$24					
ROW		STATE	\$60					
ENG		LOCAL		\$807				
ROW		LOCAL			\$194			
CON		LOCAL					\$1,154	
CON		STP					\$2,693	

COUNTY, ROUTE, SECTION:			MOT - Brookville SRTS Infrastructure		ODOT PID #	110783	MVRPC #	2204.4	PROJECT SPONSOR:	Brookville
DESCRIPTION: Johnsonville-Brookville Road from Blue Pride Drive to Westbrook Road-Upgrade three intersection crosswalks with high visibility markings, one proposed cross walk with high visibility markings and rectangular rapid flashing beacon and sidewalk connection.										
COMMENTS :										
TOTAL COST (000):			\$336	LET TYPE:	Traditional	A.Q. :	Exempt	LRTP GOAL:	G2-3	
PHASE		FUND	PRIOR	SFY2021	SFY2022	SFY2023	SFY2024	Future		
ENG		STA	\$38							
ENG		STA		\$13						
ROW		STA		\$25						
CON		STA			\$261					

**Table 4.3 RECOMMENDED SFY 2021 - SFY 2024 TRANSPORTATION IMPROVEMENT PROGRAM (HIGHWAY, BIKEWAY AND OTHER PROJECTS)**

**Montgomery County Projects**

COUNTY, ROUTE, SECTION:			MOT - Wolf Creek Bikeway Connector, Ph. 1			ODOT PID #		110786		MVRPC #		2203.7		PROJECT SPONSOR:		Five Rivers Metro Parks	
DESCRIPTION: Along Wolf Creek from existing trail in Wesleyan MetroPark to Hickorydale Park-Construction of a 10' wide asphalt bike path.																	
COMMENTS :																	
TOTAL COST (000):		\$4,060		LET TYPE:		Local-let		A.Q. :		Exempt		LRTP GOAL:		G2-1			
PHASE		FUND		PRIOR		SFY2021		SFY2022		SFY2023		SFY2024		Future			
ENG		STATE		\$25													
ROW		STATE		\$60													
ENG		LOCAL						\$457									
ROW		LOCAL								\$34							
CON		CMAQ												\$2,786			
CON		LOCAL												\$697			

COUNTY, ROUTE, SECTION:			MOT - Wesleyan Bike Path		ODOT PID # 111192		MVRPC # 2263.7		PROJECT SPONSOR: Dayton	
DESCRIPTION: Along the north side of Wolf Creek from Bridge Street to Wesleyan Metro Park-Construction of a 10' wide bike path.										
COMMENTS :										
TOTAL COST (000):		\$1,282	LET TYPE: Local-let		A.Q. : Exempt		LRTP GOAL: G2-1			
PHASE		FUND	PRIOR	SFY2021	SFY2022	SFY2023	SFY2024	Future		
ENG		STATE	\$7							
ROW		STATE	\$40							
ENG		LOCAL			\$50					
ROW		LOCAL				\$40				
CON		CMAQ						\$904		
CON		LOCAL						\$240		

Table 4.3 RECOMMENDED SFY 2021 - SFY 2024 TRANSPORTATION IMPROVEMENT PROGRAM (HIGHWAY, BIKEWAY AND OTHER PROJECTS)

## Montgomery County Projects

<b>COUNTY, ROUTE, SECTION:</b> MOT - Vandalia Bikeway Connector			<b>ODOT PID #</b> 111388		<b>MVRPC #</b> 2260.7		<b>PROJECT SPONSOR:</b> Vandalia	
<b>DESCRIPTION:</b> From existing bikeway along National Road at Foley Drive, traveling adjacent to and through Cassell Hills Golf Course and Miami Conservancy District land to connect to the Great Miami River Trail in Five Rivers MetroPark near the Taylorsville Dam-Construction of a multi-use recreational trail as well as necessary pavement markings and signage for shared bike lanes.								
<b>COMMENTS :</b>								
<b>TOTAL COST (000):</b> \$3,063			<b>LET TYPE:</b> Traditional		<b>A.Q. :</b> Exempt		<b>LRTP GOAL:</b> G2-1	
<b>PHASE</b>		<b>FUND</b>	<b>PRIOR</b>	<b>SFY2021</b>	<b>SFY2022</b>	<b>SFY2023</b>	<b>SFY2024</b>	<b>Future</b>
ENG		STATE	\$114					
ENG		LOCAL		\$231				
ROW		LOCAL			\$14			
CON		CMAQ					\$2,137	
CON		LOCAL					\$568	

COUNTY, ROUTE, SECTION:			MOT - Kettering Ansel Drive Bridge Rehab		ODOT PID #	111589	MVRPC #	2259.5	PROJECT SPONSOR:	Kettering
DESCRIPTION: Ansel Drive in Kettering just west of South Boulevard-Replacement of the bridge superstructure with prestressed concrete box beams with a composite concrete deck. Also, minor substructure modifications/repairs as well as related roadway adjustments and restoration.										
COMMENTS :										
TOTAL COST (000):		\$501	LET TYPE: Local-let		A.Q. : Exempt		LRTP GOAL: G2-2			
	PHASE	FUND	PRIOR	SFY2021	SFY2022	SFY2023	SFY2024	Future		
	ENG	STATE	\$3							
	ROW	STATE	\$40							
	CON	LOCAL				\$23				
	CON	STD				\$436				

COUNTY, ROUTE, SECTION: MOT - GDRTA Non-Fixed Route ADA 2022				ODOT PID # 111843		MVRPC # 2281.8		PROJECT SPONSOR: GDRTA	
DESCRIPTION: GDRTA-Non-Fixed route ADA.									
COMMENTS :									
TOTAL COST (000): \$2,000		LET TYPE: Non-let		A.Q. : Exempt		LRTP GOAL: G2-2			
PHASE		FUND	PRIOR	SFY2021	SFY2022	SFY2023	SFY2024	Future	
CON		f-5307			\$1,600				
CON		LOCAL			\$400				

**Table 4.3 RECOMMENDED SFY 2021 - SFY 2024 TRANSPORTATION IMPROVEMENT PROGRAM (HIGHWAY, BIKEWAY AND OTHER PROJECTS)**

**Montgomery County Projects**

COUNTY, ROUTE, SECTION: MOT - GDRTA Non-Fixed Route ADA 2023				ODOT PID # 111845	MVRPC # 2282.8	PROJECT SPONSOR: GDRTA	
DESCRIPTION: GDRTA-Non-Fixed route ADA.							
COMMENTS :							
TOTAL COST (000): \$2,000		LET TYPE: Non-let		A.Q. : Exempt		LRTP GOAL: G2-2	
PHASE	FUND	PRIOR	SFY2021	SFY2022	SFY2023	SFY2024	Future
CON	f-5307				\$1,600		
CON	LOCAL				\$400		

COUNTY, ROUTE, SECTION: MOT - GDRTA Non-Fixed Route ADA 2024				ODOT PID # 111847	MVRPC # 2283.8	PROJECT SPONSOR: GDRTA	
DESCRIPTION: GDRTA-Non-Fixed route ADA.							
COMMENTS :							
TOTAL COST (000): \$2,000		LET TYPE: Non-let		A.Q. : Exempt		LRTP GOAL: G2-2	
PHASE	FUND	PRIOR	SFY2021	SFY2022	SFY2023	SFY2024	Future
CON	f-5307					\$1,600	
CON	LOCAL					\$400	

COUNTY, ROUTE, SECTION: MOT - GDRTA Preventive Maint. 2022				ODOT PID # 111853	MVRPC # 2284.8	PROJECT SPONSOR: GDRTA		
DESCRIPTION: GDRTA-Preventative maintenance.								
COMMENTS :								
TOTAL COST (000): \$19,227		LET TYPE: Non-let		A.Q. : Exempt		LRTP GOAL: G2-2		
PHASE	FUND	PRIOR	SFY2021	SFY2022	SFY2023	SFY2024	Future	
CON	f-5307			\$8,216				
CON	f-5337			\$7,166				
CON	LOCAL			\$3,845				

Table 4.3 RECOMMENDED SFY 2021 - SFY 2024 TRANSPORTATION IMPROVEMENT PROGRAM (HIGHWAY, BIKEWAY AND OTHER PROJECTS)

## Montgomery County Projects

COUNTY, ROUTE, SECTION:		MOT - GDRTA Preventive Maint. 2023		ODOT PID #	111855	MVRPC #	2285.8	PROJECT SPONSOR:	GDRTA
DESCRIPTION: GDRTA-Preventative maintenance.									
COMMENTS :									
TOTAL COST (000):		\$19,227	LET TYPE: Non-let		A.Q. : Exempt		LRTP GOAL: G2-2		
PHASE		FUND	PRIOR	SFY2021	SFY2022	SFY2023	SFY2024	Future	
CON		f-5307				\$8,216			
CON		f-5337				\$7,166			
CON		LOCAL				\$3,845			

<b>COUNTY, ROUTE, SECTION:</b>		MOT - GDRTA Preventive Maint. 2024		<b>ODOT PID #</b>	111856	<b>MVRPC #</b>	2286.8	<b>PROJECT SPONSOR:</b> GDRTA	
<b>DESCRIPTION:</b> GDRTA-Preventative maintenance.									
<b>COMMENTS :</b>									
<b>TOTAL COST (000):</b>		\$19,227		<b>LET TYPE:</b> Non-let		<b>A.Q. :</b> Exempt		<b>LRTP GOAL:</b> G2-2	
<b>PHASE</b>		<b>FUND</b>	<b>PRIOR</b>	<b>SFY2021</b>	<b>SFY2022</b>	<b>SFY2023</b>	<b>SFY2024</b>	<b>Future</b>	
CON		f-5307					\$8,216		
CON		f-5337					\$7,166		
CON		LOCAL					\$3,845		

<b>COUNTY, ROUTE, SECTION:</b> MOT - GDRTA Fixed Guideway Sys. Misc. Upgrades & Projects 2022				<b>ODOT PID #</b> 111857	<b>MVRPC #</b> 2287.8	<b>PROJECT SPONSOR:</b> GDRTA		
<b>DESCRIPTION:</b> GDRTA-Fixed guideway system misc. upgrades and projects.								
<b>COMMENTS :</b>								
<b>TOTAL COST (000):</b> \$5,000		<b>LET TYPE:</b> Non-let		<b>A.Q. :</b> Exempt		<b>LRTP GOAL:</b> G2-2		
<b>PHASE</b>		<b>FUND</b>	<b>PRIOR</b>	<b>SFY2021</b>	<b>SFY2022</b>	<b>SFY2023</b>	<b>SFY2024</b>	<b>Future</b>
CON		f-5337			\$4,000			
CON		LOCAL			\$1,000			

Table 4.3 RECOMMENDED SFY 2021 - SFY 2024 TRANSPORTATION IMPROVEMENT PROGRAM (HIGHWAY, BIKEWAY AND OTHER PROJECTS)

## Montgomery County Projects

<b>COUNTY, ROUTE, SECTION:</b> MOT - GDRTA Fixed Guideway Sys. Misc. Upgrades & Projects 2023				<b>ODOT PID #</b> 111858 <b>MVRPC #</b> 2288.8		<b>PROJECT SPONSOR:</b> GDRTA		
<b>DESCRIPTION:</b> GDRTA-Fixed guideway system misc. upgrades and projects.								
<b>COMMENTS :</b>								
<b>TOTAL COST (000):</b> \$5,000		<b>LET TYPE:</b> Non-let		<b>A.Q. :</b> Exempt		<b>LRTP GOAL:</b> G2-2		
<b>PHASE</b>		<b>FUND</b>	<b>PRIOR</b>	<b>SFY2021</b>	<b>SFY2022</b>	<b>SFY2023</b>	<b>SFY2024</b>	<b>Future</b>
CON		f-5337				\$4,000		
CON		LOCAL				\$1,000		

<b>COUNTY, ROUTE, SECTION:</b>		MOT - GDRTA Fixed Guideway Sys. Misc. Upgrades & Projects 2024		<b>ODOT PID #</b>	111859	<b>MVRPC #</b>	2289.8	<b>PROJECT SPONSOR:</b>	GDRTA
<b>DESCRIPTION:</b> GDRTA-Fixed guideway system misc. upgrades and projects.									
<b>COMMENTS :</b>									
<b>TOTAL COST (000):</b>		\$5,000	<b>LET TYPE:</b> Non-let		<b>A.Q. :</b> Exempt		<b>LRTP GOAL:</b> G2-2		
<b>PHASE</b>		<b>FUND</b>	<b>PRIOR</b>	<b>SFY2021</b>	<b>SFY2022</b>	<b>SFY2023</b>	<b>SFY2024</b>	<b>Future</b>	
CON		f-5337					\$4,000		
CON		LOCAL					\$1,000		

COUNTY, ROUTE, SECTION: MOT - GDRTA Equipment 2022				ODOT PID # 111861	MVRPC # 2290.8	PROJECT SPONSOR: GDRTA		
DESCRIPTION: GDRTA-Associated vehicle equipment.								
COMMENTS :								
TOTAL COST (000): \$250		LET TYPE: Non-let		A.Q. : Exempt		LRTP GOAL: G2-2		
PHASE	FUND	PRIOR	SFY2021	SFY2022	SFY2023	SFY2024	Future	
CON	f-5307			\$200				
CON	LOCAL			\$50				



**Table 4.3 RECOMMENDED SFY 2021 - SFY 2024 TRANSPORTATION IMPROVEMENT PROGRAM (HIGHWAY, BIKEWAY AND OTHER PROJECTS)**

**Montgomery County Projects**

COUNTY, ROUTE, SECTION: MOT - GDRTA Equipment 2023				ODOT PID # 111862	MVRPC # 2291.8	PROJECT SPONSOR: GDRTA	
DESCRIPTION: GDRTA-Associated vehicle equipment.							
COMMENTS :							
TOTAL COST (000): \$250		LET TYPE: Non-let		A.Q. : Exempt		LRTP GOAL: G2-2	
PHASE	FUND	PRIOR	SFY2021	SFY2022	SFY2023	SFY2024	Future
CON	f-5307				\$200		
CON	LOCAL				\$50		

COUNTY, ROUTE, SECTION: MOT - GDRTA Equipment 2024				ODOT PID # 111863	MVRPC # 2292.8	PROJECT SPONSOR: GDRTA	
DESCRIPTION: MOT - GDRTA Equipment 2024							
COMMENTS :							
TOTAL COST (000): \$250		LET TYPE: Non-let		A.Q. : Exempt		LRTP GOAL: G2-2	
PHASE	FUND	PRIOR	SFY2021	SFY2022	SFY2023	SFY2024	Future
CON	f-5307					\$200	
CON	LOCAL					\$50	

COUNTY, ROUTE, SECTION: MOT - GDRTA Facility Upgrades 2022				ODOT PID # 111864	MVRPC # 2293.8	PROJECT SPONSOR: GDRTA		
DESCRIPTION: GDRTA-Facility upgrades.								
COMMENTS :								
TOTAL COST (000): \$5,371		LET TYPE: Non-let		A.Q. : Exempt		LRTP GOAL: G2-2		
PHASE		FUND	PRIOR	SFY2021	SFY2022	SFY2023	SFY2024	Future
CON		f-5307			\$2,000			
CON		f-5337			\$1,000			
CON		f-5339			\$1,297			
CON		LOCAL			\$1,074			

**Table 4.3 RECOMMENDED SFY 2021 - SFY 2024 TRANSPORTATION IMPROVEMENT PROGRAM (HIGHWAY, BIKEWAY AND OTHER PROJECTS)**

**Montgomery County Projects**

COUNTY, ROUTE, SECTION: MOT - GDRTA Facility Upgrades 2023				ODOT PID # 111865	MVRPC # 2295.8	PROJECT SPONSOR: GDRTA		
DESCRIPTION: GDRTA-Facility upgrades.								
COMMENTS :								
TOTAL COST (000): \$5,371		LET TYPE: Non-let		A.Q. : Exempt		LRTP GOAL: G2-2		
PHASE		FUND	PRIOR	SFY2021	SFY2022	SFY2023	SFY2024	Future
CON		f-5307				\$2,000		
CON		f-5337				\$1,000		
CON		f-5339				\$1,297		
CON		LOCAL				\$1,074		

COUNTY, ROUTE, SECTION: MOT - GDRTA Facility Upgrades 2024				ODOT PID # 111866	MVRPC # 2296.8	PROJECT SPONSOR: GDRTA		
DESCRIPTION: GDRTA-Facility upgrades.								
COMMENTS :								
TOTAL COST (000): \$5,371		LET TYPE: Non-let		A.Q. : Exempt		LRTP GOAL: G2-2		
PHASE		FUND	PRIOR	SFY2021	SFY2022	SFY2023	SFY2024	Future
CON		f-5307					\$2,000	
CON		f-5337					\$1,000	
CON		f-5339					\$1,297	
CON		LOCAL					\$1,074	

COUNTY, ROUTE, SECTION: MOT - GDRTA Security Equipment 2022				ODOT PID # 111867	MVRPC # 2297.8	PROJECT SPONSOR: GDRTA		
DESCRIPTION: GDRTA-Security equipment.								
COMMENTS :								
TOTAL COST (000): \$500		LET TYPE: Non-let		A.Q. : Exempt		LRTP GOAL: G2-2		
PHASE		FUND	PRIOR	SFY2021	SFY2022	SFY2023	SFY2024	Future
CON		f-5307			\$200			
CON		f-5337			\$200			
CON		LOCAL			\$100			

**Table 4.3 RECOMMENDED SFY 2021 - SFY 2024 TRANSPORTATION IMPROVEMENT PROGRAM (HIGHWAY, BIKEWAY AND OTHER PROJECTS)**

**Montgomery County Projects**

COUNTY, ROUTE, SECTION: MOT - GDRTA Security Equipment 2023				ODOT PID # 111868	MVRPC # 2298.8	PROJECT SPONSOR: GDRTA	
DESCRIPTION: GDRTA-Security equipment.							
COMMENTS :							
TOTAL COST (000): \$500		LET TYPE: Non-let		A.Q. : Exempt		LRTP GOAL: G2-2	
PHASE	FUND	PRIOR	SFY2021	SFY2022	SFY2023	SFY2024	Future
CON	f-5307				\$200		
CON	f-5337				\$200		
CON	LOCAL				\$100		

COUNTY, ROUTE, SECTION: MOT - GDRTA Security Equipment 2024				ODOT PID # 111869	MVRPC # 2299.8	PROJECT SPONSOR: GDRTA	
DESCRIPTION: GDRTA-Security equipment.							
COMMENTS :							
TOTAL COST (000): \$500		LET TYPE: Non-let		A.Q. : Exempt		LRTP GOAL: G2-2	
PHASE	FUND	PRIOR	SFY2021	SFY2022	SFY2023	SFY2024	Future
CON	f-5307					\$200	
CON	f-5337					\$200	
CON	LOCAL					\$100	

COUNTY, ROUTE, SECTION: MOT - GDRTA ADP Software and Equipment 2022				ODOT PID # 111871	MVRPC # 2300.8	PROJECT SPONSOR: GDRTA	
DESCRIPTION: GDRTA-ADP software and equipment.							
COMMENTS :							
TOTAL COST (000): \$1,250		LET TYPE: Non-let		A.Q. : Exempt		LRTP GOAL: G2-2	
PHASE	FUND	PRIOR	SFY2021	SFY2022	SFY2023	SFY2024	Future
CON	f-5307			\$500			
CON	f-5337			\$500			
CON	LOCAL			\$250			

Table 4.3 RECOMMENDED SFY 2021 - SFY 2024 TRANSPORTATION IMPROVEMENT PROGRAM (HIGHWAY, BIKEWAY AND OTHER PROJECTS)

## Montgomery County Projects

<b>COUNTY, ROUTE, SECTION:</b> MOT - GDRTA ADP Software and Equipment 2023				<b>ODOT PID #</b> 111872	<b>MVRPC #</b> 2301.8	<b>PROJECT SPONSOR:</b> GDRTA		
<b>DESCRIPTION:</b> GDRTA-ADP software and equipment.								
<b>COMMENTS :</b>								
<b>TOTAL COST (000):</b> \$1,250		<b>LET TYPE:</b> Non-let		<b>A.Q. :</b> Exempt		<b>LRTP GOAL:</b> G2-2		
<b>PHASE</b>		<b>FUND</b>	<b>PRIOR</b>	<b>SFY2021</b>	<b>SFY2022</b>	<b>SFY2023</b>	<b>SFY2024</b>	<b>Future</b>
CON		f-5307				\$500		
CON		f-5337				\$500		
CON		LOCAL				\$250		

<b>COUNTY, ROUTE, SECTION:</b> MOT - GDRTA ADP Software and Equipment 2024				<b>ODOT PID #</b> 111874	<b>MVRPC #</b> 2302.8	<b>PROJECT SPONSOR:</b> GDRTA		
<b>DESCRIPTION:</b> GDRTA-ADP software and equipment.								
<b>COMMENTS :</b>								
<b>TOTAL COST (000):</b> \$1,250		<b>LET TYPE:</b> Non-let		<b>A.Q. :</b> Exempt		<b>LRTP GOAL:</b> G2-1		
<b>PHASE</b>		<b>FUND</b>	<b>PRIOR</b>	<b>SFY2021</b>	<b>SFY2022</b>	<b>SFY2023</b>	<b>SFY2024</b>	<b>Future</b>
CON		f-5307					\$500	
CON		f-5337					\$500	
CON		LOCAL					\$250	

COUNTY, ROUTE, SECTION:		MOT - GDRTA Support Vehicles 2022		ODOT PID # 111875		MVRPC # 2303.8		PROJECT SPONSOR: GDRTA	
DESCRIPTION: GDRTA-Support vehicles.									
COMMENTS :									
TOTAL COST (000): \$625		LET TYPE: Non-let		A.Q. : Exempt		LRTP GOAL: G2-2			
PHASE		FUND	PRIOR	SFY2021	SFY2022	SFY2023	SFY2024	Future	
CON		f-5307			\$250				
CON		f-5337			\$250				
CON		LOCAL			\$125				

**Table 4.3 RECOMMENDED SFY 2021 - SFY 2024 TRANSPORTATION IMPROVEMENT PROGRAM (HIGHWAY, BIKEWAY AND OTHER PROJECTS)**

**Montgomery County Projects**

COUNTY, ROUTE, SECTION:		MOT - GDRTA Support Vehicles 2023			ODOT PID #	111878	MVRPC #	2304.8	PROJECT SPONSOR: GDRTA	
DESCRIPTION: GDRTA-Support vehicles.										
COMMENTS :										
TOTAL COST (000):		\$625	LET TYPE: Non-let		A.Q. : Exempt		LRTP GOAL: G2-2			
PHASE		FUND	PRIOR	SFY2021	SFY2022	SFY2023	SFY2024	Future		
CON		f-5307				\$250				
CON		f-5337				\$250				
CON		LOCAL				\$125				

COUNTY, ROUTE, SECTION: MOT - GDRTA Support Vehicles 2024				ODOT PID # 111881	MVRPC # 2305.8	PROJECT SPONSOR: GDRTA		
DESCRIPTION: GDRTA-Support vehicles.								
COMMENTS :								
TOTAL COST (000): \$625		LET TYPE: Non-let		A.Q. : Exempt		LRTP GOAL: G2-2		
PHASE		FUND	PRIOR	SFY2021	SFY2022	SFY2023	SFY2024	Future
CON		f-5307					\$250	
CON		f-5337					\$250	
CON		LOCAL					\$125	

COUNTY, ROUTE, SECTION: MOT - GDRTA Enhancements 2022				ODOT PID # 111883 MVRPC # 2306.8		PROJECT SPONSOR: GDRTA	
DESCRIPTION: GDRTA-Enhancements.							
COMMENTS :							
TOTAL COST (000): \$500		LET TYPE: Non-let		A.Q. : Exempt		LRTP GOAL: G2-2	
PHASE	FUND	PRIOR	SFY2021	SFY2022	SFY2023	SFY2024	Future
CON	f-5307			\$300			
CON	f-5337			\$100			
CON	LOCAL			\$100			

**Table 4.3 RECOMMENDED SFY 2021 - SFY 2024 TRANSPORTATION IMPROVEMENT PROGRAM (HIGHWAY, BIKEWAY AND OTHER PROJECTS)**

**Montgomery County Projects**

COUNTY, ROUTE, SECTION: MOT - GDRTA Enhancements 2023				ODOT PID # 111887	MVRPC # 2307.8	PROJECT SPONSOR: GDRTA		
DESCRIPTION: GDRTA-Enhancements.								
COMMENTS :								
TOTAL COST (000): \$500		LET TYPE: Non-let		A.Q. : Exempt		LRTP GOAL: G2-2		
PHASE		FUND	PRIOR	SFY2021	SFY2022	SFY2023	SFY2024	Future
CON		f-5307				\$300		
CON		f-5337				\$100		
CON		LOCAL				\$100		

COUNTY, ROUTE, SECTION: MOT - GDRTA Enhancements 2024				ODOT PID # 111888		MVRPC # 2308.8		PROJECT SPONSOR: GDRTA	
DESCRIPTION: GDRTA-Enhancements.									
COMMENTS :									
TOTAL COST (000): \$500		LET TYPE: Non-let		A.Q. : Exempt		LRTP GOAL: G2-2			
PHASE		FUND	PRIOR	SFY2021	SFY2022	SFY2023	SFY2024	Future	
CON		f-5307					\$300		
CON		f-5337					\$100		
CON		LOCAL					\$100		

COUNTY, ROUTE, SECTION: MOT - GDRTA Lease Assoc. Capital Items 2022				ODOT PID # 111893	MVRPC # 2309.8	PROJECT SPONSOR: GDRTA	
DESCRIPTION: GDRTA-Lease assoc. capital items.							
COMMENTS :							
TOTAL COST (000): \$750		LET TYPE: Non-let		A.Q. : Exempt		LRTP GOAL: G2-2	
PHASE	FUND	PRIOR	SFY2021	SFY2022	SFY2023	SFY2024	Future
CON	f-5307			\$400			
CON	f-5337			\$200			
CON	LOCAL			\$150			

Table 4.3 RECOMMENDED SFY 2021 - SFY 2024 TRANSPORTATION IMPROVEMENT PROGRAM (HIGHWAY, BIKEWAY AND OTHER PROJECTS)

## Montgomery County Projects

<b>COUNTY, ROUTE, SECTION:</b>		MOT - GDRTA Lease Assoc. Capital Items 2023		<b>ODOT PID #</b>	111894	<b>MVRPC #</b>	2310.8	<b>PROJECT SPONSOR:</b>	GDRTA
<b>DESCRIPTION:</b> GDRTA-Lease assoc. capital items.									
<b>COMMENTS :</b>									
<b>TOTAL COST (000):</b>		\$750	<b>LET TYPE:</b> Non-let		<b>A.Q. :</b> Exempt		<b>LRTP GOAL:</b> G2-2		
<b>PHASE</b>		<b>FUND</b>	<b>PRIOR</b>	<b>SFY2021</b>	<b>SFY2022</b>	<b>SFY2023</b>	<b>SFY2024</b>	<b>Future</b>	
CON		f-5307				\$400			
CON		f-5337				\$200			
CON		LOCAL				\$150			

COUNTY, ROUTE, SECTION: MOT - GDRTA Lease Assoc. Capital Items 2024				ODOT PID # 111895	MVRPC # 2311.8	PROJECT SPONSOR: GDRTA		
DESCRIPTION: GDRTA-Lease assoc. capital items.								
COMMENTS :								
TOTAL COST (000): \$750		LET TYPE: Non-let		A.Q. : Exempt		LRTP GOAL: G2-2		
PHASE		FUND	PRIOR	SFY2021	SFY2022	SFY2023	SFY2024	Future
CON		f-5307					\$400	
CON		f-5337					\$200	
CON		LOCAL					\$150	

COUNTY, ROUTE, SECTION: MOT - GDRTA Equipment 2022				ODOT PID # 111918	MVRPC # 2324.8	PROJECT SPONSOR: GDRTA		
DESCRIPTION: GDRTA-Shop/office equipment.								
COMMENTS :								
TOTAL COST (000): \$500		LET TYPE: Non-let		A.Q. : Exempt		LRTP GOAL: G2-2		
PHASE		FUND	PRIOR	SFY2021	SFY2022	SFY2023	SFY2024	Future
CON		f-5307			\$200			
CON		f-5337			\$200			
CON		LOCAL			\$100			

Table 4.3 RECOMMENDED SFY 2021 - SFY 2024 TRANSPORTATION IMPROVEMENT PROGRAM (HIGHWAY, BIKEWAY AND OTHER PROJECTS)

## Montgomery County Projects

COUNTY, ROUTE, SECTION: MOT - GDRTA Equipment 2023				ODOT PID #	111919	MVRPC #	2325.8	PROJECT SPONSOR: GDRTA
DESCRIPTION: GDRTA-Shop/office equipment.								
COMMENTS :								
TOTAL COST (000): \$500		LET TYPE: Non-let		A.Q. : Exempt		LRTP GOAL: G2-2		
PHASE		FUND	PRIOR	SFY2021	SFY2022	SFY2023	SFY2024	Future
CON		f-5307				\$200		
CON		f-5337				\$200		
CON		LOCAL				\$100		

COUNTY, ROUTE, SECTION: MOT - GDRTA Equipment 2024				ODOT PID # 111921	MVRPC # 2326.8	PROJECT SPONSOR: GDRTA	
DESCRIPTION: GDRTA-Shop/office equipment.							
COMMENTS :							
TOTAL COST (000): \$500		LET TYPE: Non-let		A.Q. : Exempt		LRTP GOAL: G2-2	
PHASE	FUND	PRIOR	SFY2021	SFY2022	SFY2023	SFY2024	Future
CON	f-5307					\$200	
CON	f-5337					\$200	
CON	LOCAL					\$100	

COUNTY, ROUTE, SECTION: MOT049-07.27			ODOT PID # 112158		MVRPC # 2272.4		PROJECT SPONSOR: Clayton	
DESCRIPTION: SR 49 at Union Road-Replace existing signal and add radar extend detection and back-plates, provide pedestrian signals and curb ramps, and extend the southbound left turn lane approximately 100'.								
COMMENTS :								
TOTAL COST (000): \$433		LET TYPE: Local-let		A.Q. : Exempt		LRTP GOAL: G2-3		
PHASE		FUND	PRIOR	SFY2021	SFY2022	SFY2023	SFY2024	Future
ENG		STATE	\$3					
CON		HSIP		\$352				
CON		LOCAL		\$78				



Table 4.3 RECOMMENDED SFY 2021 - SFY 2024 TRANSPORTATION IMPROVEMENT PROGRAM (HIGHWAY, BIKEWAY AND OTHER PROJECTS)

## Montgomery County Projects

<b>COUNTY, ROUTE, SECTION:</b> MOT - Olentangy Drive Bridge Replacement			<b>ODOT PID #</b> 112372		<b>MVRPC #</b> 2343.5		<b>PROJECT SPONSOR:</b> Riverside	
<b>DESCRIPTION:</b> Olentangy Drive in Riverside-Bridge replacement.								
<b>COMMENTS :</b>								
<b>TOTAL COST (000):</b> \$452			<b>LET TYPE:</b> Traditional		<b>A.Q. :</b> Exempt		<b>LRTP GOAL:</b> G2-2	
<b>PHASE</b>		<b>FUND</b>	<b>PRIOR</b>	<b>SFY2021</b>	<b>SFY2022</b>	<b>SFY2023</b>	<b>SFY2024</b>	<b>Future</b>
ENG		STATE	\$74					
CON		LOCAL			\$51			
CON		STD			\$326			

<b>COUNTY, ROUTE, SECTION:</b> MOT - Siebenthaler/Philadelphia Signal Upgrade			<b>ODOT PID #</b> 112662		<b>MVRPC #</b> 2355.4	<b>PROJECT SPONSOR:</b> Dayton		
<b>DESCRIPTION:</b> Intersection of Siebenthaler Avenue and Philadelphia Drive-Replace span wire traffic signal with mast arm supports and vehicle signals with back plates, update pavement markings and signs.								
<b>COMMENTS :</b>								
<b>TOTAL COST (000):</b> \$342		<b>LET TYPE:</b> Local-let		<b>A.Q. :</b> Exempt		<b>LRTP GOAL:</b> G2-3		
<b>PHASE</b>		<b>FUND</b>	<b>PRIOR</b>	<b>SFY2021</b>	<b>SFY2022</b>	<b>SFY2023</b>	<b>SFY2024</b>	<b>Future</b>
ENG		HSIP	\$11					
ENG		LOCAL	\$1					
ENG		STATE	\$2					
ROW		STATE	\$10					
CON		HSIP		\$3				
ROW		HSIP		\$36				
CON		LOCAL		\$1				
ROW		LOCAL		\$4				
CON		HSIP			\$225			
CON		LOCAL			\$25			
CON		STATE			\$25			

Table 4.3 RECOMMENDED SFY 2021 - SFY 2024 TRANSPORTATION IMPROVEMENT PROGRAM (HIGHWAY, BIKEWAY AND OTHER PROJECTS)

## Montgomery County Projects

<b>COUNTY, ROUTE, SECTION:</b> MOT035-19.80, Phase 3				<b>ODOT PID #</b> 90273		<b>MVRPC #</b> 1208.2		<b>PROJECT SPONSOR:</b> ODOT District-7	
<b>DESCRIPTION:</b> US35 from Woodman Drive/SR 835 to Linden Avenue-Reconfigure interchange to a Tight Urban Diamond (TUDI). Replace bridge decks. Project will also install sidewalk along Woodman Drive.									
<b>COMMENTS :</b>									
<b>TOTAL COST (000):</b> \$11,070		<b>LET TYPE:</b> Traditional		<b>A.Q. :</b> Exempt		<b>LRTP GOAL:</b> G2-3			
<b>PHASE</b>		<b>FUND</b>	<b>PRIOR</b>	<b>SFY2021</b>	<b>SFY2022</b>	<b>SFY2023</b>	<b>SFY2024</b>	<b>Future</b>	
ROW		STATE			\$60				
CON		HSIP				\$3,330			
CON		LOCAL				\$674			
CON		NHPP				\$3,280			
CON		STATE				\$1,190			
CON		STP				\$2,536			

COUNTY, ROUTE, SECTION:			MOT075-10.44		ODOT PID #	91606	MVRPC #	1299.5	PROJECT SPONSOR:	ODOT District-7	
DESCRIPTION: I-75 over Carillon Boulevard-Replace deficient bridge decks, superstructures and hinge joints and resurface the pavement. Also included is the removal of the Texas turnaround from the Edwin C. Moses interchange.											
COMMENTS :											
TOTAL COST (000):		\$21,556	LET TYPE:		Traditional	A.Q. :		Exempt	LRTP GOAL:		G2-2
PHASE		FUND	PRIOR	SFY2021	SFY2022	SFY2023	SFY2024	Future			
ENG		BR	\$226								
ENG		STATE	\$25								
ENG		BR	\$650								
ENG		STATE	\$72								
ENG		STATE	\$166								
ROW		STATE	\$40								
ENG		BR	\$135								
ENG		NHPP	\$15								
ROW		NHPP	\$58								
ENG		STATE	\$17								
ROW		STATE	\$6								
ENG		NHPP	\$14								
ENG		STATE	\$2								
CON		BR		\$3,488							
CON		NHPP		\$12,921							
CON		STATE		\$3,722							

Table 4.3 RECOMMENDED SFY 2021 - SFY 2024 TRANSPORTATION IMPROVEMENT PROGRAM (HIGHWAY, BIKEWAY AND OTHER PROJECTS)

## Montgomery County Projects

<b>COUNTY, ROUTE, SECTION:</b> MOT - Miamisburg-Springboro Pike Reconstruction			<b>ODOT PID #</b> 93244		<b>MVRPC #</b> 1404.2		<b>PROJECT SPONSOR:</b> Montgomery County	
<b>DESCRIPTION:</b> Miamisburg-Springboro Pike from Benner Road to Medlar Road-Widen and reconstruct to 3 lanes including 8' paved shoulders and improve the alignment to eliminate horizontal and vertical deficiencies. A bridge will also be replaced due to roadway alignment changes.								
<b>COMMENTS :</b> \$5,885,000 Local funding for construction uncommitted at this time.								
<b>TOTAL COST (000):</b> \$7,036		<b>LET TYPE:</b> Local-let		<b>A.Q. :</b> Exempt		<b>LRTP GOAL:</b> G2-3		
<b>PHASE</b>		<b>FUND</b>	<b>PRIOR</b>	<b>SFY2021</b>	<b>SFY2022</b>	<b>SFY2023</b>	<b>SFY2024</b>	<b>Future</b>
ENG		LOCAL	\$1,150					
CON		LOCAL						\$5,886

COUNTY, ROUTE, SECTION: MOT075-16.83			ODOT PID # 95398		MVRPC # 1555.5	PROJECT SPONSOR: ODOT District-7		
DESCRIPTION: I-75 at Timber Lane-Remove and replace bridge deck.								
COMMENTS :								
TOTAL COST (000): \$2,527		LET TYPE: Traditional		A.Q. : Exempt		LRTP GOAL: G2-2		
PHASE		FUND	PRIOR	SFY2021	SFY2022	SFY2023	SFY2024	Future
ENG		NHPP	\$140					
ENG		STATE	\$16					
ENG		NHPP	\$206					
ENG		STATE	\$23					
ENG		NHPP		\$50				
ENG		STATE		\$6				
CON		NHPP					\$1,879	
CON		STATE					\$209	

COUNTY, ROUTE, SECTION:			MOT - Salem Avenue Bike Lanes		ODOT PID #	97905	MVRPC #	1639.7	PROJECT SPONSOR:	Dayton	
DESCRIPTION: Salem Avenue from Grand Avenue to West Riverview Avenue-Construct two-way bike lane which will tie into the future West Riverview Bike Path.											
COMMENTS :											
TOTAL COST (000):		\$360	LET TYPE:		Local-let	A.Q. :		Exempt	LRTP GOAL:		G2-1
PHASE		FUND	PRIOR	SFY2021	SFY2022	SFY2023	SFY2024	Future			
ENG		LOCAL	\$18								
ROW		LOCAL	\$20								
CON		CMAQ			\$254						
CON		LOCAL			\$68						

Table 4.3 RECOMMENDED SFY 2021 - SFY 2024 TRANSPORTATION IMPROVEMENT PROGRAM (HIGHWAY, BIKEWAY AND OTHER PROJECTS)

## Montgomery County Projects

COUNTY, ROUTE, SECTION:			MOT040-13.33 (I-70/I-75 Logistics)		ODOT PID #	98794	MVRPC #	1676.2	PROJECT SPONSOR:	Montgomery Co. TID
DESCRIPTION: US 40 from Airpark Boulevard to Peters Pike-Improve US 40 to a five-lane cross section and improve the interchange at the Airport Access Road and US 40.										
COMMENTS :										
TOTAL COST (000):		\$13,626	LET TYPE:		Traditional	A.Q. :		Analyzed	LRTP GOAL: G2-3	
PHASE		FUND	PRIOR	SFY2021	SFY2022	SFY2023	SFY2024	Future		
ENG		LOCAL	\$19							
ENG		STATE	\$12							
ENG		STD	\$47							
ENG		STATE	\$333							
ENG		STD	\$666							
ENG		LOCAL	\$278							
ENG		LOCAL	\$46							
ENG		STATE	\$28							
ENG		STD	\$111							
ROW		LOCAL	\$100							
ROW		STATE	\$40							
ROW		STD	\$160							
CON		LOCAL		\$3,786						
CON		TRAC		\$8,000						

<b>COUNTY, ROUTE, SECTION:</b> MOT235-00.22L			<b>ODOT PID #</b> 99860		<b>MVRPC #</b> 1749.5	<b>PROJECT SPONSOR:</b> ODOT District-7		
<b>DESCRIPTION:</b> SR 235 at SR 4-Raise structure, new deck, convert to semi-integral abutments, paint superstructure and seal concrete surfaces.								
<b>COMMENTS :</b>								
<b>TOTAL COST (000):</b> \$4,250		<b>LET TYPE:</b> Traditional		<b>A.Q. :</b> Exempt		<b>LRTP GOAL:</b> G2-2		
<b>PHASE</b>		<b>FUND</b>	<b>PRIOR</b>	<b>SFY2021</b>	<b>SFY2022</b>	<b>SFY2023</b>	<b>SFY2024</b>	<b>Future</b>
ENG		NHPP	\$195					
ENG		STATE	\$122					
ENG		NHPP	\$267					
ENG		STATE	\$67					
ENG		NHPP	\$57					
ENG		STATE	\$14					
CON		NHPP		\$2,434				
CON		STATE		\$1,092				

**Table 4.3 RECOMMENDED SFY 2021 - SFY 2024 TRANSPORTATION IMPROVEMENT PROGRAM (HIGHWAY, BIKEWAY AND OTHER PROJECTS)**

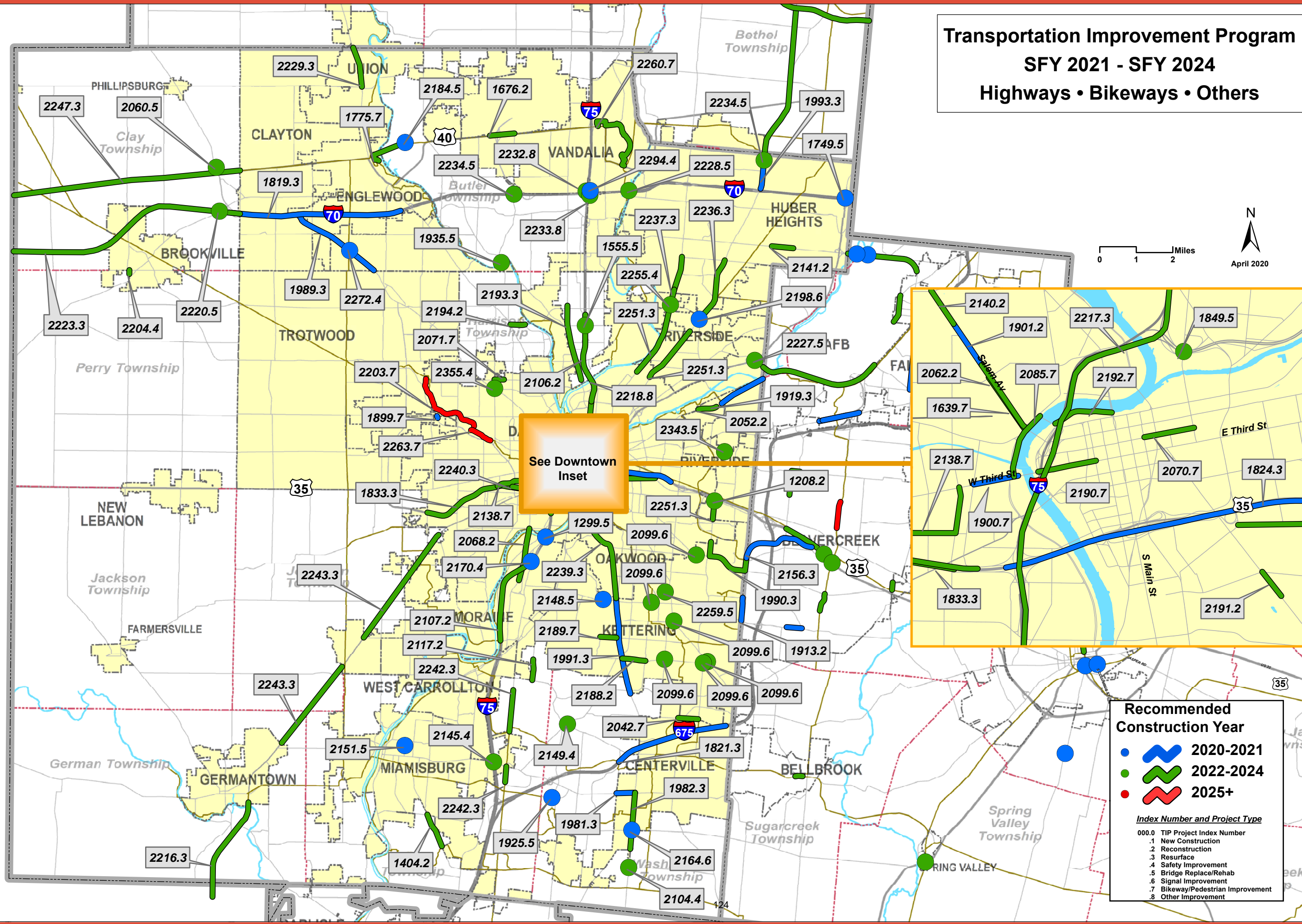
**Montgomery County Projects**

COUNTY, ROUTE, SECTION:			MOT - Stillwater Bikeway Bridge		ODOT PID # 99981		MVRPC # 1775.7		PROJECT SPONSOR: Englewood	
DESCRIPTION: Old National Road at the Stillwater River-Construction of a covered bridge to enhance existing bikeway/pedestrian access and provide a connection with the regional bikeway system. The bridge would be constructed on the precise location of the former Historic National Road covered bridge.										
COMMENTS :										
TOTAL COST (000):		\$4,427		LET TYPE: Traditional		A.Q. : Exempt		LRTP GOAL: G2-1		
PHASE		FUND	PRIOR	SFY2021	SFY2022	SFY2023	SFY2024	Future		
ENG		LOCAL	\$13							
ENG		STATE	\$13							
ENG		LOCAL	\$394							
CON		LOCAL			\$1,007					
CON		STP			\$3,000					

# Transportation Improvement Program

## SFY 2021 - SFY 2024

### Highways • Bikeways • Others



**Recommended Construction Year**

- 2020-2021
- 2022-2024
- 2025+

**Index Number and Project Type**

Index Number	Project Type
000.0	TIP Project Index Number
.1	New Construction
.2	Reconstruction
.3	Resurface
.4	Safety Improvement
.5	Bridge Replace/Rehab
.6	Signal Improvement
.7	Bikeway/Pedestrian Improvement
.8	Other Improvement

**Map 4.3 - FINAL**  
Montgomery County



# Miami Valley Regional Planning Commission

Table 4.4 RECOMMENDED SFY 2021 - SFY 2024 TRANSPORTATION IMPROVEMENT PROGRAM (HIGHWAY, BIKEWAY AND OTHER PROJECTS)

## Warren County Projects

COUNTY, ROUTE, SECTION:			WAR - Franklin Signals, Phase 2			ODOT PID # 100187		MVRPC # 1866.6		PROJECT SPONSOR: Franklin	
DESCRIPTION:			Riley Boulevard at E. Fourth Street, Riley Boulevard at E. Sixth Street and E. Sixth Street (SR 123) at Anderson Street-Reconstruction of 3 traffic signals with equipment conforming to current standards including vehicular detection and battery backup. The traffic signal operation will be managed by the City using proposed fiber optic interconnect cable communication.								
COMMENTS :											
TOTAL COST (000):			\$1,170	LET TYPE: Traditional		A.Q. : Exempt		LRTP GOAL: G2-3			
PHASE			FUND	PRIOR	SFY2021	SFY2022	SFY2023	SFY2024	Future		
ENG			STATE	\$18							
ENG			LOCAL	\$118							
CON			CMAQ		\$724						
CON			LOCAL		\$310						

COUNTY, ROUTE, SECTION:			WAR - Clear Creek Bikepath Connector		ODOT PID #	106223	MVRPC #	2095.7	PROJECT SPONSOR:	Franklin	
DESCRIPTION: Along Clear Creek from the City of Springboro's Hazelwood Park to the City of Franklin Community Park-Construction of a 10' wide shared use path. A bridge will be utilized for the bikepath to cross Clear Creek just north of Hazelwood Park and the bikepath will cross under I-75 below the I-75 bridge crossing Clear Creek.											
COMMENTS :											
TOTAL COST (000):		\$2,889	LET TYPE:		Traditional	A.Q. :		Exempt	LRTP GOAL:		G2-1
PHASE		FUND	PRIOR	SFY2021	SFY2022	SFY2023	SFY2024	Future			
ENG		STATE	\$112								
ROW		STATE	\$60								
ENG		LOCAL	\$225								
ROW		LOCAL	\$17								
CON		CMAQ			\$1,979						
CON		LOCAL			\$495						

Table 4.4 RECOMMENDED SFY 2021 - SFY 2024 TRANSPORTATION IMPROVEMENT PROGRAM (HIGHWAY, BIKEWAY AND OTHER PROJECTS)

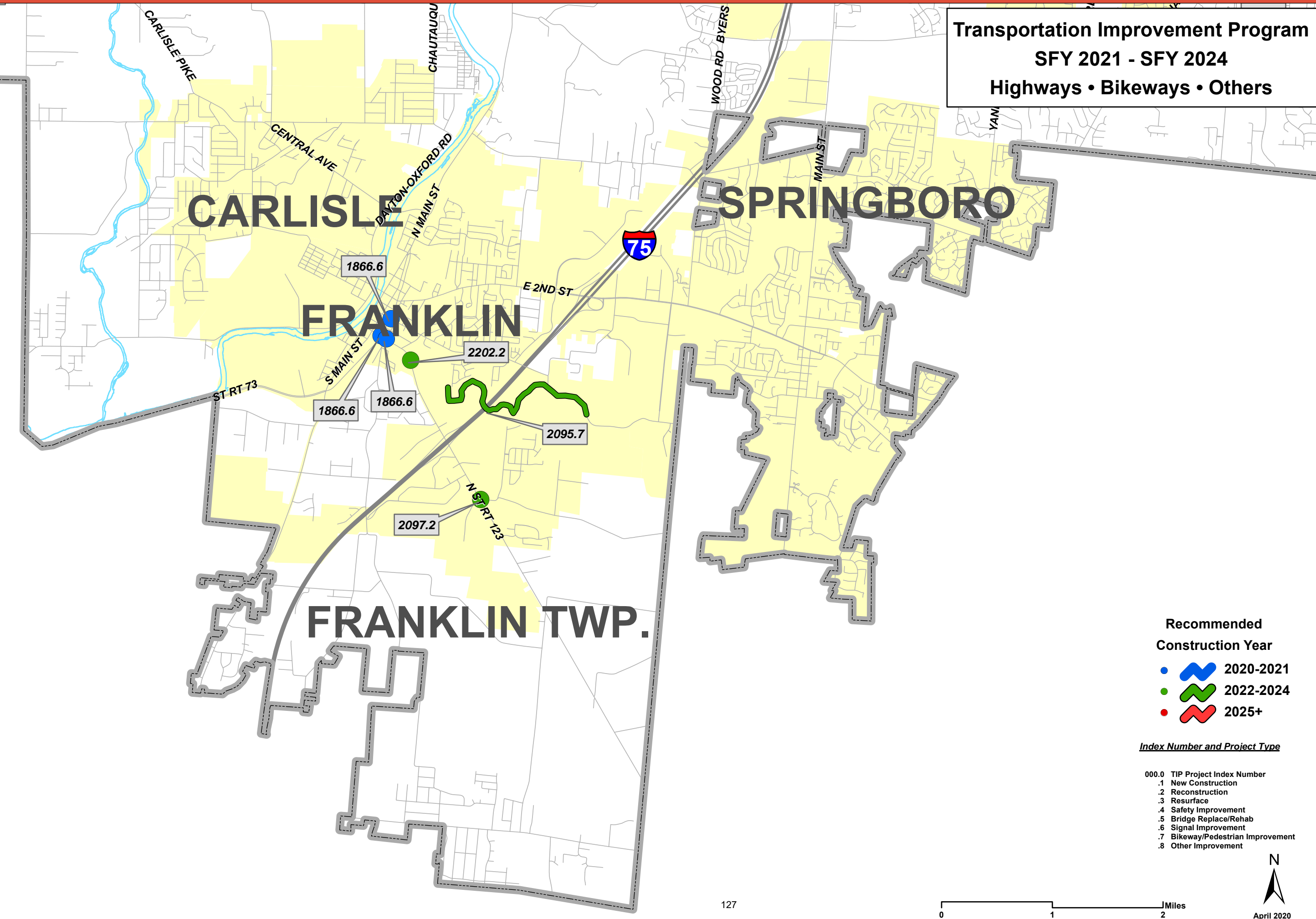
## Warren County Projects

COUNTY, ROUTE, SECTION: WAR123-28.55			ODOT PID # 106224		MVRPC # 2097.2	PROJECT SPONSOR: Franklin		
DESCRIPTION: SR 123 at Shotwell / Beal Road-Reconstruct Beal Road to eliminate skewed angle intersection and obtain 90 degree intersection with SR 123 opposite Shotwell Drive. Reconstruction of Beal Drive will add a left turn lane. The existing bridge on Beal Drive will need to be replaced to accommodate the road realignment and widening. Construct new traffic signal at the subject intersection. The traffic signal will have a pedestrian crossing with a pedestrian signal and emergency vehicle preemption.								
COMMENTS :								
TOTAL COST (000): \$2,408		LET TYPE: Traditional		A.Q. : Exempt		LRTP GOAL: G2-3		
PHASE		FUND	PRIOR	SFY2021	SFY2022	SFY2023	SFY2024	Future
ENG		STATE	\$166					
ROW		STATE	\$10					
ENG		LOCAL	\$184					
ROW		LOCAL		\$25				
CON		CMAQ				\$1,618		
CON		LOCAL				\$404		

COUNTY, ROUTE, SECTION:			WAR123-29.40		ODOT PID #		110740		MVRPC #		2202.2		PROJECT SPONSOR:		Franklin	
DESCRIPTION: SR 123 at Franklin Community Park Driveway/Franklin Elementary Driveway-Realign the Community Park driveway to a 90 degree intersection opposite the new drive to the Hampton Bennett Early Childhood Center. Construction of a new traffic signal with crosswalks, pedestrian crossing signalization and emergency vehicle preemption. This proposed signal will be connected with the downtown signals via fiber cable. The existing sidewalk on the southern/western side of SR123 will be extended to the new proposed intersection traffic signal.																
COMMENTS :																
TOTAL COST (000):		\$881		LET TYPE:		Traditional		A.Q. :		Exempt		LRTP GOAL:		G2-3		
PHASE		FUND		PRIOR		SFY2021		SFY2022		SFY2023		SFY2024		Future		
ENG		STATE		\$85												
ENG		LOCAL				\$21										
CON		LOCAL										\$232				
CON		STP										\$542				



**Transportation Improvement Program**  
**SFY 2021 - SFY 2024**  
**Highways • Bikeways • Others**



# Miami Valley Regional Planning Commission

Table 4.5 RECOMMENDED SFY 2021 - SFY 2024 TRANSPORTATION IMPROVEMENT PROGRAM (HIGHWAY, BIKEWAY AND OTHER PROJECTS)

## All County Projects

<b>COUNTY, ROUTE, SECTION:</b> MOT - Rideshare SFY2021			<b>ODOT PID #</b> 100685		<b>MVRPC #</b> 1776.8		<b>PROJECT SPONSOR:</b> MVRPC	
<b>DESCRIPTION:</b> MVRPC SFY2021 Rideshare Program for Cli., Gre., Miami, Mot. and Pre. Counties. Match Commuters interested in Carpooling to Work/School. Marketing & Outreach-Ridesharing, Bike, Bus & Walking.								
<b>COMMENTS :</b>								
<b>TOTAL COST (000):</b> \$465			<b>LET TYPE:</b> Non-let		<b>A.Q. :</b> Exempt		<b>LRTP GOAL:</b> G2-1	
PHASE		FUND	PRIOR	SFY2021	SFY2022	SFY2023	SFY2024	Future
SPR		CMAQ		\$465				

<b>COUNTY, ROUTE, SECTION:</b> MOT - Air Quality SFY2021				<b>ODOT PID #</b> 100686	<b>MVRPC #</b> 1777.8	<b>PROJECT SPONSOR:</b> MVRPC	
<b>DESCRIPTION:</b> MVRPC SFY2021 Air Quality Program for Greene, Miami and Montgomery Counties. Activities associated with air quality designations - Ozone and PM2.5							
<b>COMMENTS :</b>							
<b>TOTAL COST (000):</b> \$440		<b>LET TYPE:</b> Non-let		<b>A.Q. :</b> Exempt		<b>LRTP GOAL:</b> G4	
<b>PHASE</b>	<b>FUND</b>	<b>PRIOR</b>	<b>SFY2021</b>	<b>SFY2022</b>	<b>SFY2023</b>	<b>SFY2024</b>	<b>Future</b>
SPR	CMAQ		\$440				

<b>COUNTY, ROUTE, SECTION:</b> MOT - MVRPC 2021 Regional Transp. Planning				<b>ODOT PID #</b> 102944	<b>MVRPC #</b> 1878.8	<b>PROJECT SPONSOR:</b> MVRPC	
<b>DESCRIPTION:</b> Supplemental Planning Funding-Includes TIP Project Management, Alternative Mode Transportation Planning & Project Planning Assistance.							
<b>COMMENTS :</b>							
<b>TOTAL COST (000):</b> \$548		<b>LET TYPE:</b> Non-let		<b>A.Q. :</b> Exempt		<b>LRTP GOAL:</b> G1	
<b>PHASE</b>	<b>FUND</b>	<b>PRIOR</b>	<b>SFY2021</b>	<b>SFY2022</b>	<b>SFY2023</b>	<b>SFY2024</b>	<b>Future</b>
SPR	STP		\$548				

<b>COUNTY, ROUTE, SECTION:</b> MOT - MVRPC 2021 Regional Land Use				<b>ODOT PID #</b> 102973	<b>MVRPC #</b> 1879.8	<b>PROJECT SPONSOR:</b> MVRPC	
<b>DESCRIPTION:</b> Continuing development of implementation tools identified from Going Places initiative for use by MVRPC members and throughout the region. In addition, continuation of regional planning activities to support coordination/collaboration efforts in the region by providing planning process consultation, research and technical support.							
<b>COMMENTS :</b>							
<b>TOTAL COST (000):</b> \$172		<b>LET TYPE:</b> Non-let		<b>A.Q. :</b> Exempt		<b>LRTP GOAL:</b> G2-4	
<b>PHASE</b>	<b>FUND</b>	<b>PRIOR</b>	<b>SFY2021</b>	<b>SFY2022</b>	<b>SFY2023</b>	<b>SFY2024</b>	<b>Future</b>
SPR	STP		\$172				

**Table 4.5 RECOMMENDED SFY 2021 - SFY 2024 TRANSPORTATION IMPROVEMENT PROGRAM (HIGHWAY, BIKEWAY AND OTHER PROJECTS)**

**All County Projects**

COUNTY, ROUTE, SECTION: MOT - 5310 Project Administration 2021				ODOT PID # 104317	MVRPC # 1962.8	PROJECT SPONSOR: GDRTA	
DESCRIPTION: MVRPC-Evaluation and project selection for 5310 program.							
COMMENTS :							
TOTAL COST (000): \$75		LET TYPE: Non-let		A.Q. : Exempt		LRTP GOAL: G1	
PHASE	FUND	PRIOR	SFY2021	SFY2022	SFY2023	SFY2024	Future
CON	f-5310		\$75				

COUNTY, ROUTE, SECTION: MOT - GDRTA Replacement <30' Buses 2021				ODOT PID # 104318	MVRPC # 1963.8	PROJECT SPONSOR: GDRTA	
DESCRIPTION: Replacement <30' buses.							
COMMENTS :							
TOTAL COST (000): \$471		LET TYPE: Non-let		A.Q. : Exempt		LRTP GOAL: G2-2	
PHASE	FUND	PRIOR	SFY2021	SFY2022	SFY2023	SFY2024	Future
CON	f-5310		\$377				
CON	LOCAL		\$94				

COUNTY, ROUTE, SECTION: MOT - GDRTA Replacement Vans 2021				ODOT PID # 104319	MVRPC # 1964.8	PROJECT SPONSOR: GDRTA	
DESCRIPTION: Purchase replacement vans.							
COMMENTS :							
TOTAL COST (000): \$160		LET TYPE: Non-let		A.Q. : Exempt		LRTP GOAL: G2-2	
PHASE	FUND	PRIOR	SFY2021	SFY2022	SFY2023	SFY2024	Future
CON	f-5310		\$128				
CON	LOCAL		\$32				

<b>COUNTY, ROUTE, SECTION:</b> MOT - GDRTA Transit Enhancements 2021				<b>ODOT PID #</b> 104321	<b>MVRPC #</b> 1966.8	<b>PROJECT SPONSOR:</b> GDRTA	
<b>DESCRIPTION:</b> GDRTA-Transit Enhancements.							
<b>COMMENTS :</b>							
<b>TOTAL COST (000):</b> \$25		<b>LET TYPE:</b> Non-let		<b>A.Q. :</b> Exempt		<b>LRTP GOAL:</b> G2-2	
<b>PHASE</b>	<b>FUND</b>	<b>PRIOR</b>	<b>SFY2021</b>	<b>SFY2022</b>	<b>SFY2023</b>	<b>SFY2024</b>	<b>Future</b>
CON	f-5310		\$20				
CON	LOCAL		\$5				

**Table 4.5 RECOMMENDED SFY 2021 - SFY 2024 TRANSPORTATION IMPROVEMENT PROGRAM (HIGHWAY, BIKEWAY AND OTHER PROJECTS)**

**All County Projects**

COUNTY, ROUTE, SECTION:			D07 - BP/BH FY23		ODOT PID # 105416		MVRPC # 2035.5		PROJECT SPONSOR: ODOT District-7	
DESCRIPTION: Various bridges in Montgomery County-Paint the structural steel and reset bearings. Project will also include raising the approach slab, patching backwalls and structural steel repair.										
COMMENTS :										
TOTAL COST (000):		\$2,190	LET TYPE: Traditional		A.Q. : Exempt		LRTP GOAL: G2-2			
PHASE		FUND	PRIOR	SFY2021	SFY2022	SFY2023	SFY2024	Future		
ENG		STATE	\$166							
ROW		STATE	\$60							
ROW		STATE	\$38							
CON		NHPP					\$1,637			
CON		STATE					\$289			

COUNTY, ROUTE, SECTION: MOT - MVRPC 2022 Regional Transp. Planning				ODOT PID # 105518		MVRPC # 2029.8		PROJECT SPONSOR: MVRPC	
DESCRIPTION: Supplemental Planning Funding-Includes TIP Project Management, Alternative Mode Transportation Planning & Project Planning Assistance.									
COMMENTS :									
TOTAL COST (000): \$575		LET TYPE: Non-let		A.Q. : Exempt		LRTP GOAL: G1			
PHASE		FUND	PRIOR	SFY2021	SFY2022	SFY2023	SFY2024	Future	
SPR		STP			\$575				

<b>COUNTY, ROUTE, SECTION:</b> MOT - MVRPC 2022 Regional Land Use				<b>ODOT PID #</b> 105520	<b>MVRPC #</b> 2028.8	<b>PROJECT SPONSOR:</b> MVRPC	
<b>DESCRIPTION:</b> Continuing development of implementation tools identified from Going Places initiative for use by MVRPC members and throughout the region. In addition, continuation of regional planning activities to support coordination/collaboration efforts in the region by providing planning process consultation, research and technical support.							
<b>COMMENTS :</b>							
<b>TOTAL COST (000):</b> \$176		<b>LET TYPE:</b> Non-let		<b>A.Q. :</b> Exempt		<b>LRTP GOAL:</b> G2-4	
<b>PHASE</b>	<b>FUND</b>	<b>PRIOR</b>	<b>SFY2021</b>	<b>SFY2022</b>	<b>SFY2023</b>	<b>SFY2024</b>	<b>Future</b>
SPR	STP			\$176			

Table 4.5 RECOMMENDED SFY 2021 - SFY 2024 TRANSPORTATION IMPROVEMENT PROGRAM (HIGHWAY, BIKEWAY AND OTHER PROJECTS)

## All County Projects

<b>COUNTY, ROUTE, SECTION:</b> MOT - Rideshare SFY2022				<b>ODOT PID #</b> 105822	<b>MVRPC #</b> 2048.8	<b>PROJECT SPONSOR:</b> MVRPC	
<b>DESCRIPTION:</b> MVRPC SFY2022 Rideshare Program for Cli., Gre., Miami, Mot. and Pre. Counties. Match Commuters interested in Carpooling to Work/School. Marketing & Outreach-Ridesharing, Bike, Bus & Walking.							
<b>COMMENTS :</b>							
<b>TOTAL COST (000):</b> \$465		<b>LET TYPE:</b> Non-let		<b>A.Q. :</b> Exempt		<b>LRTP GOAL:</b> G2-1	
<b>PHASE</b>	<b>FUND</b>	<b>PRIOR</b>	<b>SFY2021</b>	<b>SFY2022</b>	<b>SFY2023</b>	<b>SFY2024</b>	<b>Future</b>
SPR	CMAQ			\$465			

<b>COUNTY, ROUTE, SECTION:</b> MOT - Rideshare SFY2023				<b>ODOT PID #</b> 105823	<b>MVRPC #</b> 2049.8	<b>PROJECT SPONSOR:</b> MVRPC	
<b>DESCRIPTION:</b> MVRPC SFY2023 Rideshare Program for Cli., Gre., Miami, Mot. and Pre. Counties. Match Commuters interested in Carpooling to Work/School. Marketing & Outreach-Ridesharing, Bike, Bus & Walking.							
<b>COMMENTS :</b>							
<b>TOTAL COST (000):</b> \$465		<b>LET TYPE:</b> Non-let		<b>A.Q. :</b> Exempt		<b>LRTP GOAL:</b> G2-1	
<b>PHASE</b>	<b>FUND</b>	<b>PRIOR</b>	<b>SFY2021</b>	<b>SFY2022</b>	<b>SFY2023</b>	<b>SFY2024</b>	<b>Future</b>
SPR	CMAQ				\$465		

<b>COUNTY, ROUTE, SECTION:</b> MOT - Air Quality SFY2022				<b>ODOT PID #</b> 105824	<b>MVRPC #</b> 2050.8	<b>PROJECT SPONSOR:</b> MVRPC	
<b>DESCRIPTION:</b> MVRPC SFY2022 Air Quality Program for Greene, Miami and Montgomery Counties. Activities associated with air quality designations - Ozone and PM2.5							
<b>COMMENTS :</b>							
<b>TOTAL COST (000):</b> \$440		<b>LET TYPE:</b> Non-let		<b>A.Q. :</b> Exempt		<b>LRTP GOAL:</b> G4	
<b>PHASE</b>	<b>FUND</b>	<b>PRIOR</b>	<b>SFY2021</b>	<b>SFY2022</b>	<b>SFY2023</b>	<b>SFY2024</b>	<b>Future</b>
SPR	CMAQ			\$440			

<b>COUNTY, ROUTE, SECTION:</b> MOT - Air Quality SFY2023				<b>ODOT PID #</b> 105826	<b>MVRPC #</b> 2051.8	<b>PROJECT SPONSOR:</b> MVRPC	
<b>DESCRIPTION:</b> MVRPC SFY2023 Air Quality Program for Greene, Miami and Montgomery Counties. Activities associated with air quality designations - Ozone and PM2.5							
<b>COMMENTS :</b>							
<b>TOTAL COST (000):</b> \$440		<b>LET TYPE:</b> Non-let		<b>A.Q. :</b> Exempt		<b>LRTP GOAL:</b> G4	
<b>PHASE</b>	<b>FUND</b>	<b>PRIOR</b>	<b>SFY2021</b>	<b>SFY2022</b>	<b>SFY2023</b>	<b>SFY2024</b>	<b>Future</b>
SPR	CMAQ				\$440		

Table 4.5 RECOMMENDED SFY 2021 - SFY 2024 TRANSPORTATION IMPROVEMENT PROGRAM (HIGHWAY, BIKEWAY AND OTHER PROJECTS)

## All County Projects

COUNTY, ROUTE, SECTION: MOT - GDRTA Mobility Management 2021				ODOT PID #	106567	MVRPC #	2075.8	PROJECT SPONSOR: GDRTA
DESCRIPTION: GDRTA-Mobility management.								
COMMENTS :								
TOTAL COST (000): \$94		LET TYPE: Non-let		A.Q. : Exempt		LRTP GOAL: G2-2		
PHASE		FUND	PRIOR	SFY2021	SFY2022	SFY2023	SFY2024	Future
CON		f-5310		\$75				
CON		LOCAL		\$19				

COUNTY, ROUTE, SECTION: MOT - GDRTA Operating Assistance 2021				ODOT PID #	106569	MVRPC #	2076.8	PROJECT SPONSOR: GDRTA
DESCRIPTION: GDRTA-Operating assistance.								
COMMENTS :								
TOTAL COST (000): \$150		LET TYPE: Non-let		A.Q. : Exempt		LRTP GOAL: G2-2		
PHASE	FUND	PRIOR	SFY2021	SFY2022	SFY2023	SFY2024	Future	
CON	f-5310		\$75					
CON	LOCAL		\$75					

<b>COUNTY, ROUTE, SECTION:</b>		MOT - MVRPC 2023 Regional Transp. Planning		<b>ODOT PID #</b>	107859	<b>MVRPC #</b>	2109.8	<b>PROJECT SPONSOR:</b>	MVRPC
<b>DESCRIPTION:</b> Supplemental Planning Funding-Includes TIP Project Management, Alternative Mode Transportation Planning & Project Planning Assistance.									
<b>COMMENTS :</b>									
<b>TOTAL COST (000):</b>		\$604	<b>LET TYPE:</b>	Non-let	<b>A.Q. :</b>	Exempt	<b>LRTP GOAL:</b>	G1	
PHASE		FUND	PRIOR	SFY2021	SFY2022	SFY2023	SFY2024	Future	
SPR		STP				\$604			

<b>COUNTY, ROUTE, SECTION:</b> MOT - MVRPC 2023 Regional Land Use				<b>ODOT PID #</b> 107860	<b>MVRPC #</b> 2110.8	<b>PROJECT SPONSOR:</b> MVRPC	
<b>DESCRIPTION:</b> Continuing development of implementation tools identified from Going Places initiative for use by MVRPC members and throughout the region. In addition, continuation of regional planning activities to support coordination/collaboration efforts in the region by providing planning process consultation, research and technical support.							
<b>COMMENTS :</b>							
<b>TOTAL COST (000):</b> \$181		<b>LET TYPE:</b> Non-let		<b>A.Q. :</b> Exempt		<b>LRTP GOAL:</b> G1	
<b>PHASE</b>	<b>FUND</b>	<b>PRIOR</b>	<b>SFY2021</b>	<b>SFY2022</b>	<b>SFY2023</b>	<b>SFY2024</b>	<b>Future</b>
SPR	STP				\$181		

**Table 4.5 RECOMMENDED SFY 2021 - SFY 2024 TRANSPORTATION IMPROVEMENT PROGRAM (HIGHWAY, BIKEWAY AND OTHER PROJECTS)**

**All County Projects**

<b>COUNTY, ROUTE, SECTION:</b> MOT - MVRPC 2024 Regional Transp. Planning				<b>ODOT PID #</b> 110143	<b>MVRPC #</b> 2176.8	<b>PROJECT SPONSOR:</b> MVRPC	
<b>DESCRIPTION:</b> Supplemental Planning Funding-Includes TIP Project Management, Alternative Mode Transportation Planning & Project Planning Assistance.							
<b>COMMENTS :</b>							
<b>TOTAL COST (000):</b> \$604		<b>LET TYPE:</b> Non-let		<b>A.Q. :</b> Exempt		<b>LRTP GOAL:</b> G1	
<b>PHASE</b>	<b>FUND</b>	<b>PRIOR</b>	<b>SFY2021</b>	<b>SFY2022</b>	<b>SFY2023</b>	<b>SFY2024</b>	<b>Future</b>
SPR	STP					\$604	

COUNTY, ROUTE, SECTION: MOT - MVRPC 2024 Regional Land Use				ODOT PID # 110144	MVRPC # 2177.8	PROJECT SPONSOR: MVRPC	
DESCRIPTION: Continuing development of implementation tools identified from Going Places initiative for use by MVRPC members and throughout the region. In addition, continuation of regional planning activities to support coordination/collaboration efforts in the region by providing planning process consultation, research and technical support.							
COMMENTS :							
TOTAL COST (000): \$187		LET TYPE: Non-let		A.Q. : Exempt		LRTP GOAL: G1	
PHASE	FUND	PRIOR	SFY2021	SFY2022	SFY2023	SFY2024	Future
SPR	STP					\$187	

<b>COUNTY, ROUTE, SECTION:</b> MOT - Air Quality SFY2024				<b>ODOT PID #</b> 110883	<b>MVRPC #</b> 2206.8	<b>PROJECT SPONSOR:</b> MVRPC	
<b>DESCRIPTION:</b> MVRPC SFY2024 Air Quality Program for Greene, Miami and Montgomery Counties. Activities associated with air quality designations - Ozone and PM2.5							
<b>COMMENTS :</b>							
<b>TOTAL COST (000):</b> \$440		<b>LET TYPE:</b> Non-let		<b>A.Q. :</b> Exempt		<b>LRTP GOAL:</b> G4	
<b>PHASE</b>	<b>FUND</b>	<b>PRIOR</b>	<b>SFY2021</b>	<b>SFY2022</b>	<b>SFY2023</b>	<b>SFY2024</b>	<b>Future</b>
SPR	CMAQ					\$440	

COUNTY, ROUTE, SECTION: MOT - Rideshare SFY2024				ODOT PID # 110884	MVRPC # 2207.8	PROJECT SPONSOR: MVRPC	
DESCRIPTION: MVRPC SFY2024 Rideshare Program for Cli., Gre., Miami, Mot. and Pre. Counties. Match Commuters interested in Carpooling to Work/School. Marketing & Outreach-Ridesharing, Bike, Bus & Walking.							
COMMENTS :							
TOTAL COST (000): \$465		LET TYPE: Non-let		A.Q. : Exempt		LRTP GOAL: G2-1	
PHASE	FUND	PRIOR	SFY2021	SFY2022	SFY2023	SFY2024	Future
SPR	CMAQ					\$465	

Table 4.5 RECOMMENDED SFY 2021 - SFY 2024 TRANSPORTATION IMPROVEMENT PROGRAM (HIGHWAY, BIKEWAY AND OTHER PROJECTS)

## All County Projects

<b>COUNTY, ROUTE, SECTION:</b> MOT - Rideshare SFY2025				<b>ODOT PID #</b> 110885	<b>MVRPC #</b> 2208.8	<b>PROJECT SPONSOR:</b> MVRPC	
<b>DESCRIPTION:</b> MVRPC SFY2025 Rideshare Program for Cli., Gre., Miami, Mot. and Pre. Counties. Match Commuters interested in Carpooling to Work/School. Marketing & Outreach-Ridesharing, Bike, Bus & Walking.							
<b>COMMENTS :</b>							
<b>TOTAL COST (000):</b> \$465		<b>LET TYPE:</b> Non-let		<b>A.Q. :</b> Exempt		<b>LRTP GOAL:</b> G2-1	
<b>PHASE</b>	<b>FUND</b>	<b>PRIOR</b>	<b>SFY2021</b>	<b>SFY2022</b>	<b>SFY2023</b>	<b>SFY2024</b>	<b>Future</b>
SPR	CMAQ						\$465

<b>COUNTY, ROUTE, SECTION:</b> MOT - Air Quality SFY2025				<b>ODOT PID #</b> 110886	<b>MVRPC #</b> 2209.8	<b>PROJECT SPONSOR:</b> MVRPC	
<b>DESCRIPTION:</b> MVRPC SFY2025 Air Quality Program for Greene, Miami and Montgomery Counties. Activities associated with air quality designations - Ozone and PM2.5							
<b>COMMENTS :</b>							
<b>TOTAL COST (000):</b> \$440		<b>LET TYPE:</b> Non-let		<b>A.Q. :</b> Exempt		<b>LRTP GOAL:</b> G4	
<b>PHASE</b>	<b>FUND</b>	<b>PRIOR</b>	<b>SFY2021</b>	<b>SFY2022</b>	<b>SFY2023</b>	<b>SFY2024</b>	<b>Future</b>
SPR	CMAQ						\$440

<b>COUNTY, ROUTE, SECTION:</b> MOT - 5310 Project Administration 2022				<b>ODOT PID #</b> 111898	<b>MVRPC #</b> 2312.8	<b>PROJECT SPONSOR:</b> GDRTA	
<b>DESCRIPTION:</b> MVRPC-Evaluation and project selection for 5310 program.							
<b>COMMENTS :</b>							
<b>TOTAL COST (000):</b> \$75		<b>LET TYPE:</b> Non-let		<b>A.Q. :</b> Exempt		<b>LRTP GOAL:</b> G1	
<b>PHASE</b>	<b>FUND</b>	<b>PRIOR</b>	<b>SFY2021</b>	<b>SFY2022</b>	<b>SFY2023</b>	<b>SFY2024</b>	<b>Future</b>
CON	f-5310			\$75			

COUNTY, ROUTE, SECTION: MOT - 5310 Project Administration 2023				ODOT PID # 111902		MVRPC # 2313.8		PROJECT SPONSOR: GDRTA	
DESCRIPTION: MVRPC-Evaluation and project selection for 5310 program.									
COMMENTS :									
TOTAL COST (000): \$75		LET TYPE: Non-let		A.Q. : Exempt		LRTP GOAL: G1			
PHASE		FUND	PRIOR	SFY2021	SFY2022	SFY2023	SFY2024	Future	
CON		f-5310				\$75			



Table 4.5 RECOMMENDED SFY 2021 - SFY 2024 TRANSPORTATION IMPROVEMENT PROGRAM (HIGHWAY, BIKEWAY AND OTHER PROJECTS)

## All County Projects

COUNTY, ROUTE, SECTION: MOT - 5310 Project Administration 2024				ODOT PID # 111903	MVRPC # 2314.8	PROJECT SPONSOR: GDRTA	
DESCRIPTION: MVRPC-Evaluation and project selection for 5310 program.							
COMMENTS :							
TOTAL COST (000): \$75		LET TYPE: Non-let		A.Q. : Exempt		LRTP GOAL: G1	
PHASE	FUND	PRIOR	SFY2021	SFY2022	SFY2023	SFY2024	Future
CON	f-5310					\$75	

<b>COUNTY, ROUTE, SECTION:</b>		MOT - GDRTA Replacement <30' Buses 2022		<b>ODOT PID #</b>	111904	<b>MVRPC #</b>	2315.8	<b>PROJECT SPONSOR:</b>	GDRTA
<b>DESCRIPTION:</b> Replacement <30' buses.									
<b>COMMENTS :</b>									
<b>TOTAL COST (000):</b>		\$471		<b>LET TYPE:</b> Non-let		<b>A.Q. :</b> Exempt		<b>LRTP GOAL:</b> G2-2	
<b>PHASE</b>		<b>FUND</b>	<b>PRIOR</b>	<b>SFY2021</b>	<b>SFY2022</b>	<b>SFY2023</b>	<b>SFY2024</b>	<b>Future</b>	
CON		f-5310			\$377				
CON		LOCAL			\$94				

<b>COUNTY, ROUTE, SECTION:</b> MOT - GDRTA Replacement <30' Buses 2023				<b>ODOT PID #</b> 111905	<b>MVRPC #</b> 2316.8	<b>PROJECT SPONSOR:</b> GDRTA		
<b>DESCRIPTION:</b> Replacement <30' buses.								
<b>COMMENTS :</b>								
<b>TOTAL COST (000):</b> \$471		<b>LET TYPE:</b> Non-let		<b>A.Q. :</b> Exempt		<b>LRTP GOAL:</b> G2-2		
<b>PHASE</b>	<b>FUND</b>	<b>PRIOR</b>	<b>SFY2021</b>	<b>SFY2022</b>	<b>SFY2023</b>	<b>SFY2024</b>	<b>Future</b>	
CON	f-5310				\$377			
CON	LOCAL				\$94			

<b>COUNTY, ROUTE, SECTION:</b> MOT - GDRTA Replacement <30' Buses 2024				<b>ODOT PID #</b> 111906	<b>MVRPC #</b> 2317.8	<b>PROJECT SPONSOR:</b> GDRTA	
<b>DESCRIPTION:</b> Replacement <30' buses.							
<b>COMMENTS :</b>							
<b>TOTAL COST (000):</b> \$471		<b>LET TYPE:</b> Non-let		<b>A.Q. :</b> Exempt		<b>LRTP GOAL:</b> G2-2	
<b>PHASE</b>	<b>FUND</b>	<b>PRIOR</b>	<b>SFY2021</b>	<b>SFY2022</b>	<b>SFY2023</b>	<b>SFY2024</b>	<b>Future</b>
CON	f-5310					\$377	
CON	LOCAL					\$94	

Table 4.5 RECOMMENDED SFY 2021 - SFY 2024 TRANSPORTATION IMPROVEMENT PROGRAM (HIGHWAY, BIKEWAY AND OTHER PROJECTS)

## All County Projects

COUNTY, ROUTE, SECTION: MOT - GDRTA Replacement Vans 2022				ODOT PID #	111908	MVRPC #	2318.8	PROJECT SPONSOR: GDRTA
DESCRIPTION: Purchase replacement vans.								
COMMENTS :								
TOTAL COST (000): \$160		LET TYPE: Non-let		A.Q. : Exempt		LRTP GOAL: G2-2		
PHASE	FUND	PRIOR	SFY2021	SFY2022	SFY2023	SFY2024	Future	
CON	f-5310			\$128				
CON	LOCAL			\$32				

COUNTY, ROUTE, SECTION: MOT - GDRTA Replacement Vans 2023				ODOT PID #	111909	MVRPC #	2319.8	PROJECT SPONSOR: GDRTA
DESCRIPTION: Purchase replacement vans.								
COMMENTS :								
TOTAL COST (000): \$160		LET TYPE: Non-let		A.Q. : Exempt		LRTP GOAL: G2-2		
PHASE	FUND	PRIOR	SFY2021	SFY2022	SFY2023	SFY2024	Future	
CON	f-5310				\$128			
CON	LOCAL				\$32			

COUNTY, ROUTE, SECTION: MOT - GDRTA Replacement Vans 2024				ODOT PID #	111911	MVRPC #	2320.8	PROJECT SPONSOR: GDRTA
DESCRIPTION: Purchase replacement vans.								
COMMENTS :								
TOTAL COST (000): \$160		LET TYPE: Non-let		A.Q. : Exempt		LRTP GOAL: G2-2		
PHASE	FUND	PRIOR	SFY2021	SFY2022	SFY2023	SFY2024	Future	
CON	f-5310					\$128		
CON	LOCAL					\$32		

**Table 4.5 RECOMMENDED SFY 2021 - SFY 2024 TRANSPORTATION IMPROVEMENT PROGRAM (HIGHWAY, BIKEWAY AND OTHER PROJECTS)**

**All County Projects**

COUNTY, ROUTE, SECTION: MOT - GDRTA Transit Enhancements 2022				ODOT PID # 111912		MVRPC # 2321.8		PROJECT SPONSOR: GDRTA	
DESCRIPTION: GDRTA-Transit Enhancements.									
COMMENTS :									
TOTAL COST (000): \$25		LET TYPE: Non-let		A.Q. : Exempt		LRTP GOAL: G2-2			
PHASE		FUND	PRIOR	SFY2021	SFY2022	SFY2023	SFY2024	Future	
CON		f-5310			\$20				
CON		LOCAL			\$5				

COUNTY, ROUTE, SECTION: MOT - GDRTA Transit Enhancements 2023				ODOT PID # 111914		MVRPC # 2322.8		PROJECT SPONSOR: GDRTA	
DESCRIPTION: GDRTA-Transit Enhancements.									
COMMENTS :									
TOTAL COST (000): \$25		LET TYPE: Non-let		A.Q. :		LRTP GOAL: G2-2			
PHASE	FUND	PRIOR	SFY2021	SFY2022	SFY2023	SFY2024	Future		
CON	f-5310				\$20				
CON	LOCAL				\$5				

COUNTY, ROUTE, SECTION: MOT - GDRTA Transit Enhancements 2024				ODOT PID # 111915		MVRPC # 2323.8		PROJECT SPONSOR: GDRTA	
DESCRIPTION: GDRTA-Transit Enhancements.									
COMMENTS :									
TOTAL COST (000): \$25		LET TYPE: Non-let		A.Q. : Exempt		LRTP GOAL: G2-2			
PHASE		FUND	PRIOR	SFY2021	SFY2022	SFY2023	SFY2024	Future	
CON		f-5310					\$20		
CON		LOCAL					\$5		

**Table 4.5 RECOMMENDED SFY 2021 - SFY 2024 TRANSPORTATION IMPROVEMENT PROGRAM (HIGHWAY, BIKEWAY AND OTHER PROJECTS)**

**All County Projects**

COUNTY, ROUTE, SECTION: MOT - GDRTA Mobility Management 2022				ODOT PID # 111922		MVRPC # 2327.8		PROJECT SPONSOR: GDRTA	
DESCRIPTION: GDRTA-Mobility management.									
COMMENTS :									
TOTAL COST (000): \$94		LET TYPE: Non-let		A.Q. : Exempt		LRTP GOAL: G2-2			
PHASE		FUND	PRIOR	SFY2021	SFY2022	SFY2023	SFY2024	Future	
CON		f-5310			\$75				
CON		LOCAL			\$19				

COUNTY, ROUTE, SECTION: MOT - GDRTA Mobility Management 2023				ODOT PID # 111923		MVRPC # 2328.8		PROJECT SPONSOR: GDRTA	
DESCRIPTION: GDRTA-Mobility management.									
COMMENTS :									
TOTAL COST (000): \$94		LET TYPE: Non-let		A.Q. : Exempt		LRTP GOAL: G2-2			
PHASE		FUND	PRIOR	SFY2021	SFY2022	SFY2023	SFY2024	Future	
CON		f-5310				\$75			
CON		LOCAL				\$19			

COUNTY, ROUTE, SECTION: MOT - GDRTA Mobility Management 2024				ODOT PID # 111924		MVRPC # 2329.8		PROJECT SPONSOR: GDRTA	
DESCRIPTION: GDRTA-Mobility management.									
COMMENTS :									
TOTAL COST (000): \$94		LET TYPE: Non-let		A.Q. : Exempt		LRTP GOAL: G2-2			
PHASE		FUND	PRIOR	SFY2021	SFY2022	SFY2023	SFY2024	Future	
CON		f-5310					\$75		
CON		LOCAL					\$19		

Table 4.5 RECOMMENDED SFY 2021 - SFY 2024 TRANSPORTATION IMPROVEMENT PROGRAM (HIGHWAY, BIKEWAY AND OTHER PROJECTS)

## All County Projects

COUNTY, ROUTE, SECTION: MOT - GDRTA Operating Assistance 2022				ODOT PID #	111925	MVRPC #	2330.8	PROJECT SPONSOR: GDRTA
DESCRIPTION: GDRTA-Operating assistance.								
COMMENTS :								
TOTAL COST (000): \$150		LET TYPE: Non-let		A.Q. : Exempt		LRTP GOAL: G2-2		
PHASE	FUND	PRIOR	SFY2021	SFY2022	SFY2023	SFY2024	Future	
CON	f-5310			\$75				
CON	LOCAL			\$75				

COUNTY, ROUTE, SECTION: MOT - GDRTA Operating Assistance 2023				ODOT PID #	111926	MVRPC #	2331.8	PROJECT SPONSOR: GDRTA
DESCRIPTION: GDRTA-Operating assistance.								
COMMENTS :								
TOTAL COST (000): \$150		LET TYPE: Non-let		A.Q. : Exempt		LRTP GOAL: G2-2		
PHASE	FUND	PRIOR	SFY2021	SFY2022	SFY2023	SFY2024	Future	
CON	f-5310				\$75			
CON	LOCAL				\$75			

COUNTY, ROUTE, SECTION: MOT - GDRTA Operating Assistance 2024				ODOT PID #	111927	MVRPC #	2332.8	PROJECT SPONSOR: GDRTA
DESCRIPTION: GDRTA-Operating assistance.								
COMMENTS :								
TOTAL COST (000): \$150		LET TYPE: Non-let		A.Q. : Exempt		LRTP GOAL: G2-2		
PHASE		FUND	PRIOR	SFY2021	SFY2022	SFY2023	SFY2024	Future
CON		f-5310					\$75	
CON		LOCAL					\$75	

<b>COUNTY, ROUTE, SECTION:</b> Discretionary/Earmark			<b>ODOT PID #</b> SLI-001		<b>MVRPC #</b> 585.8		<b>PROJECT SPONSOR:</b> ODOT District-7	
<b>DESCRIPTION:</b> Discretionary/Earmark-Statewide Line Item for Federal Discretionary Program and Earmark Projects in Greene, Miami, Montgomery and Parts of Warren Counties.								
<b>COMMENTS :</b>								
<b>TOTAL COST (000):</b>			<b>LET TYPE:</b> Traditional		<b>A.Q. :</b> Exempt		<b>LRTP GOAL:</b> G2-2	
<b>PHASE</b>		<b>FUND</b>	<b>PRIOR</b>	<b>SFY2021</b>	<b>SFY2022</b>	<b>SFY2023</b>	<b>SFY2024</b>	<b>Future</b>

Table 4.5 RECOMMENDED SFY 2021 - SFY 2024 TRANSPORTATION IMPROVEMENT PROGRAM (HIGHWAY, BIKEWAY AND OTHER PROJECTS)

## All County Projects

<b>COUNTY, ROUTE, SECTION:</b> Emergency				<b>ODOT PID #</b> SLI-002	<b>MVRPC #</b> 582.8	<b>PROJECT SPONSOR:</b> ODOT District-7	
<b>DESCRIPTION:</b> Emergency-Statewide Line Item for Emergency Projects in Greene, Miami, Montgomery and Parts of Warren Counties.							
<b>COMMENTS :</b>							
<b>TOTAL COST (000):</b>		<b>LET TYPE:</b> Traditional	<b>A.Q. :</b> Exempt	<b>LRTP GOAL:</b> G2-2			
PHASE	FUND	PRIOR	SFY2021	SFY2022	SFY2023	SFY2024	Future

COUNTY, ROUTE, SECTION: FLAP				ODOT PID # SLI-003	MVRPC # 1742.8	PROJECT SPONSOR: ODOT District-7	
DESCRIPTION: Federal Lands Access Program-Statewide Line Item for Federal Lands Access Program Projects in Greene, Miami, Montgomery and Parts of Warren Counties.							
COMMENTS :							
TOTAL COST (000):		LET TYPE: Traditional		A.Q. : Exempt		LRTP GOAL: G2-2	
PHASE	FUND	PRIOR	SFY2021	SFY2022	SFY2023	SFY2024	Future

<b>COUNTY, ROUTE, SECTION:</b>		Local Programs		<b>ODOT PID #</b>	SLI-004	<b>MVRPC #</b>	1245.8	<b>PROJECT SPONSOR:</b>	ODOT District-7
<b>DESCRIPTION:</b>		Local Programs-Statewide Line Item for County Surface Transportation Block Grant, County Engineers Association of Ohio Highway Safety Improvement Program, County Bridge, County Bridge Partnership Program, Municipal Bridge, Local High Cost Bridge, Small Cities, Transportation Alternatives, Transportation Alternatives Maintenance, and Safe Route to School Projects in Greene, Miami, Montgomery and Parts of Warren Counties.							
<b>COMMENTS :</b>									
<b>TOTAL COST (000):</b>		LET TYPE: Traditional		A.Q. : Exempt		LRTP GOAL: G2-2			
PHASE		FUND	PRIOR	SFY2021	SFY2022	SFY2023	SFY2024	Future	

<b>COUNTY, ROUTE, SECTION:</b> Major Rehab				<b>ODOT PID #</b> SLI-005	<b>MVRPC #</b> 1242.8	<b>PROJECT SPONSOR:</b> ODOT District-7	
<b>DESCRIPTION:</b> Major Rehab-Statewide Line Item for Major Rehabilitation Projects in Greene, Miami, Montgomery and Parts of Warren Counties.							
<b>COMMENTS :</b>							
<b>TOTAL COST (000):</b>		<b>LET TYPE:</b> Traditional	<b>A.Q. :</b> Exempt	<b>LRTP GOAL:</b> G2-2			
PHASE	FUND	PRIOR	SFY2021	SFY2022	SFY2023	SFY2024	Future

Table 4.5 RECOMMENDED SFY 2021 - SFY 2024 TRANSPORTATION IMPROVEMENT PROGRAM (HIGHWAY, BIKEWAY AND OTHER PROJECTS)

## All County Projects

<b>COUNTY, ROUTE, SECTION:</b>		MPO Capital		<b>ODOT PID #</b>	SLI-006	<b>MVRPC #</b>	895.8	<b>PROJECT SPONSOR:</b> ODOT District-7	
<b>DESCRIPTION:</b>		MPO Capital-Statewide Line Item for Metropolitan Planning Organizations Surface Transportation Block Grant, Congestion Mitigation and Air Quality, Transportation Alternatives Projects in Greene, Miami, Montgomery and Parts of Warren Counties.							
<b>COMMENTS :</b>									
<b>TOTAL COST (000):</b>		<b>LET TYPE:</b> Traditional		<b>A.Q. :</b> Exempt		<b>LRTP GOAL:</b> G2-2			
<b>PHASE</b>		<b>FUND</b>	<b>PRIOR</b>	<b>SFY2021</b>	<b>SFY2022</b>	<b>SFY2023</b>	<b>SFY2024</b>	<b>Future</b>	

<b>COUNTY, ROUTE, SECTION:</b> National Highway Freight				<b>ODOT PID #</b> SLI-007	<b>MVRPC #</b> 2032.8	<b>PROJECT SPONSOR:</b> ODOT District-7	
<b>DESCRIPTION:</b> National Highway Freight-Statewide Line Item for National Highway Freight Projects in Greene, Miami, Montgomery and Parts of Warren Counties.							
<b>COMMENTS :</b>							
<b>TOTAL COST (000):</b>		<b>LET TYPE:</b> Traditional		<b>A.Q. :</b> Exempt		<b>LRTP GOAL:</b> G2-2	
<b>PHASE</b>	<b>FUND</b>	<b>PRIOR</b>	<b>SFY2021</b>	<b>SFY2022</b>	<b>SFY2023</b>	<b>SFY2024</b>	<b>Future</b>

COUNTY, ROUTE, SECTION: Other				ODOT PID #	SLI-008	MVRPC #	1249.8	PROJECT SPONSOR: ODOT District-7	
DESCRIPTION: Other-Statewide Line Item for Project Impact Advisory Council, Noisewalls, Geologic Site Management, Statewide Miscellaneous, Diesel Emissions Reduction Grant, Disadvantaged Business Enterprise, On-the-Job Training/Supportive Services Programs Projects in Greene, Miami, Montgomery and Parts of Warren Counties.									
COMMENTS :									
TOTAL COST (000):		LET TYPE: Traditional		A.Q. : Exempt		LRTP GOAL: G2-2			
PHASE		FUND	PRIOR	SFY2021	SFY2022	SFY2023	SFY2024	Future	

COUNTY, ROUTE, SECTION: Preservation				ODOT PID # SLI-009	MVRPC # 112.8	PROJECT SPONSOR: ODOT District-7	
DESCRIPTION: Preservation-Statewide Line Item for Distruct Preservation Projects in Greene, Miami, Montgomery and Parts of Warren Counties.							
COMMENTS :							
TOTAL COST (000):		LET TYPE: Traditional		A.Q. : Exempt		LRTP GOAL: G2-2	
PHASE	FUND	PRIOR	SFY2021	SFY2022	SFY2023	SFY2024	Future

Table 4.5 RECOMMENDED SFY 2021 - SFY 2024 TRANSPORTATION IMPROVEMENT PROGRAM (HIGHWAY, BIKEWAY AND OTHER PROJECTS)

## All County Projects

<b>COUNTY, ROUTE, SECTION:</b> Rail				<b>ODOT PID #</b> SLI-010	<b>MVRPC #</b> 109.8	<b>PROJECT SPONSOR:</b> ODOT District-7	
<b>DESCRIPTION:</b> Rail-Statewide Line Item for Railroad Crossing Safety Projects in Greene, Miami, Montgomery and Parts of Warren Counties.							
<b>COMMENTS :</b>							
<b>TOTAL COST (000):</b>		<b>LET TYPE:</b> Traditional	<b>A.Q. :</b> Exempt	<b>LRTP GOAL:</b> G2-2			
<b>PHASE</b>	<b>FUND</b>	<b>PRIOR</b>	<b>SFY2021</b>	<b>SFY2022</b>	<b>SFY2023</b>	<b>SFY2024</b>	<b>Future</b>

<b>COUNTY, ROUTE, SECTION:</b> Rec Trails				<b>ODOT PID #</b> SLI-011	<b>MVRPC #</b> 640.8	<b>PROJECT SPONSOR:</b> ODOT District-7	
<b>DESCRIPTION:</b> Rec Trails-Statewide Line Item for Recreational Trails Program Projects in Greene, Miami, Montgomery and Parts of Warren Counties.							
<b>COMMENTS :</b>							
<b>TOTAL COST (000):</b>		<b>LET TYPE:</b> Traditional	<b>A.Q. :</b> Exempt	<b>LRTP GOAL:</b> G2-2			
<b>PHASE</b>	<b>FUND</b>	<b>PRIOR</b>	<b>SFY2021</b>	<b>SFY2022</b>	<b>SFY2023</b>	<b>SFY2024</b>	<b>Future</b>

COUNTY, ROUTE, SECTION: Safety				ODOT PID # SLI-012	MVRPC # 577.8	PROJECT SPONSOR: ODOT District-7	
DESCRIPTION: Safety-Statewide Line Item for Highway Safety Improvement Program Projects in Greene, Miami, Montgomery and Parts of Warren Counties.							
COMMENTS :							
TOTAL COST (000):		LET TYPE: Traditional	A.Q. : Exempt	LRTP GOAL: G2-2			
PHASE	FUND	PRIOR	SFY2021	SFY2022	SFY2023	SFY2024	Future

<b>COUNTY, ROUTE, SECTION:</b> State		<b>ODOT PID #</b> SLI-013		<b>MVRPC #</b> 1752.8		<b>PROJECT SPONSOR:</b> ODOT District-7	
<b>DESCRIPTION:</b> State-Statewide Line Item for Americans with Disabilities Act Facilities, District Maintenance, Emergency Damage Repair, Intelligent Traffic Systems, Jobs and Commerce, Local Oil and Shale, Parks, Rest Areas, Statewide Miscellaneous, Transportation Improvement Districts, Unmanned Aerial, Unrestricted State Revenue Projects in Greene, Miami, Montgomery and Parts of Warren Counties.							
<b>COMMENTS :</b>							
<b>TOTAL COST (000):</b>		<b>LET TYPE:</b> Traditional		<b>A.Q. :</b> Exempt		<b>LRTP GOAL:</b> G2-2	
<b>PHASE</b>	<b>FUND</b>	<b>PRIOR</b>	<b>SFY2021</b>	<b>SFY2022</b>	<b>SFY2023</b>	<b>SFY2024</b>	<b>Future</b>



Table 4.6 provides the current list and descriptions of projects utilizing statewide line items in MVRPC's region for SFY2021-2024. **This table is provided for information only. Specific projects in this table are not included in the TIP and are not subject to TIP Amendments.** Projects not considered to be of appropriate scale for individual identification in a given program year may be added to the STIP by statewide line item. When utilizing a statewide line item, the following criteria are followed:

- ◆ Projects considered for statewide line item usage must meet the following criteria:
  - Not regionally significant (23CFR 450.216(h), 40 CFR 93.101)
  - Air Quality status of exempt
  - Environmental document type of CE 2 or below
  - Non-capacity adding
  - Consistent with ODOT and MPO transportation plans
- ◆ In addition, MVRPC requires that projects utilizing statewide line items:
  - Do not have a total project cost of over \$3,000,000
  - Do not utilize MVRPC funding sources
  - Lead agency must not be a Local Project Sponsor
  - Must not be a potentially controversial project

# Miami Valley Regional Planning Commission

**Table 4.6 - DETAILED PROJECT INFORMATION FOR STATEWIDE LINE ITEMS LISTED IN TABLE 4.5**

COUNTY, ROUTE, SECTION: GRE - Culverts FY21 - SLI-009				ODOT PID #	100909	MVRPC #	2021.5	PROJECT SPONSOR: ODOT District-8
DESCRIPTION: Greene County-Maintenance of various culverts.								
COMMENTS :								
TOTAL COST (000): \$480		LET TYPE: Traditional	A.Q. : Exempt	LRTP GOAL: G2-2				
PHASE	FUND	PRIOR	SFY2021	SFY2022	SFY2023	SFY2024	Future	
ROW	STATE	\$5						
CON	NHPP		\$136					
CON	STATE		\$163					
CON	STD		\$176					

COUNTY, ROUTE, SECTION: MOT075-11.07 - SLI-009				ODOT PID # 101160	MVRPC # 2217.8	PROJECT SPONSOR: ODOT District-7		
DESCRIPTION: I-75 from Miami Chapel Road to Leo Street-Crack sealing.								
COMMENTS :								
TOTAL COST (000): \$522		LET TYPE: Traditional	A.Q. : Exempt	LRTP GOAL: G2-2				
PHASE	FUND	PRIOR	SFY2021	SFY2022	SFY2023	SFY2024	Future	
ENG	STATE	\$76						
CON	NHPP			\$401				
CON	STATE			\$45				

COUNTY, ROUTE, SECTION: MOT035-07.21/08.01 - SLI-009				ODOT PID #	102262	MVRPC #	1864.8	PROJECT SPONSOR: ODOT District-7
DESCRIPTION: Various locations in Montgomery County-Repair/replace existing culverts.								
COMMENTS :								
TOTAL COST (000): \$414		LET TYPE: Traditional		A.Q. : Exempt		LRTP GOAL: G2-2		
	PHASE	FUND	PRIOR	SFY2021	SFY2022	SFY2023	SFY2024	Future
	ENG	STATE	\$75					
	ROW	STATE	\$40					
	ROW	STATE	\$40					
	CON	NHPP		\$207				
	CON	STATE		\$52				

**Table 4.6 - DETAILED PROJECT INFORMATION FOR STATEWIDE LINE ITEMS LISTED IN TABLE 4.5**

COUNTY, ROUTE, SECTION: MOT725-18.18 - SLI-009				ODOT PID # 102710	MVRPC # 1981.3	PROJECT SPONSOR: ODOT District-7		
DESCRIPTION: SR 725 from Normandy Lane to SR 48-Mill and fill with 1.75" asphalt.								
COMMENTS :								
TOTAL COST (000): \$335		LET TYPE: Traditional	A.Q. : Exempt	LRTP GOAL: G2-2				
PHASE	FUND	PRIOR	SFY2021	SFY2022	SFY2023	SFY2024	Future	
ENG	STATE	\$23						
CON	LOCAL		\$62					
CON	NHPP		\$250					

COUNTY, ROUTE, SECTION: MOT048-01.70 - SLI-009				ODOT PID # 102713	MVRPC # 1982.3	PROJECT SPONSOR: ODOT District-7		
DESCRIPTION: SR 48 from Sheehan Rd. to Franklin St.-Mill and fill with 1.75" asphalt.								
COMMENTS :								
TOTAL COST (000): \$883		LET TYPE: Traditional	A.Q. : Exempt	LRTP GOAL: G2-2				
PHASE	FUND	PRIOR	SFY2021	SFY2022	SFY2023	SFY2024	Future	
ENG	STATE	\$25						
CON	LOCAL			\$172				
CON	NHPP			\$686				

<b>COUNTY, ROUTE, SECTION:</b> GRE035/835-02.65/02.47 - SLI-009				<b>ODOT PID #</b> 102792	<b>MVRPC #</b> 1985.5	<b>PROJECT SPONSOR:</b> ODOT District-8		
<b>DESCRIPTION:</b> North Fairfield Rd over US 35; SR 835 over US 35-Rehabilitate bridges by strengthening the piers with Fiber Reinforced Polymer (FRP) and installing vandal protection fences.								
<b>COMMENTS :</b>								
<b>TOTAL COST (000):</b> \$815		<b>LET TYPE:</b> Traditional	<b>A.Q. :</b> Exempt	<b>LRTP GOAL:</b> G2-2				
	<b>PHASE</b>	<b>FUND</b>	<b>PRIOR</b>	<b>SFY2021</b>	<b>SFY2022</b>	<b>SFY2023</b>	<b>SFY2024</b>	<b>Future</b>
	ENG	NHPP		\$80				
	ENG	STATE		\$108				
	CON	NHPP					\$502	
	CON	STATE					\$125	

**Table 4.6 - DETAILED PROJECT INFORMATION FOR STATEWIDE LINE ITEMS LISTED IN TABLE 4.5**

COUNTY, ROUTE, SECTION: MOT049-06.40 - SLI-009				ODOT PID #	103420	MVRPC #	1989.3	PROJECT SPONSOR: ODOT District-7
DESCRIPTION: SR 49 from Westbrook Rd. to I-70-Mill and fill.								
COMMENTS :								
TOTAL COST (000): \$1,922		LET TYPE: Traditional		A.Q. : Exempt		LRTP GOAL: G2-2		
	PHASE	FUND	PRIOR	SFY2021	SFY2022	SFY2023	SFY2024	Future
	ENG	STATE	\$42					
	CON	LOCAL		\$376				
	CON	STD		\$1,504				

<b>COUNTY, ROUTE, SECTION:</b> MOT835-01.27/02.73 - SLI-009				<b>ODOT PID #</b> 103421	<b>MVRPC #</b> 1990.3	<b>PROJECT SPONSOR:</b> ODOT District-7		
<b>DESCRIPTION:</b> SR 835 from Shakertown Road to the Montgomery/Greene County Line except the recently completed portion at the Woodman Drive/Research Boulevard intersection-Mill and fill with asphalt concrete.								
<b>COMMENTS :</b>								
<b>TOTAL COST (000):</b> \$1,220		<b>LET TYPE:</b> Traditional		<b>A.Q. :</b> Exempt		<b>LRTP GOAL:</b> G2-2		
	<b>PHASE</b>	<b>FUND</b>	<b>PRIOR</b>	<b>SFY2021</b>	<b>SFY2022</b>	<b>SFY2023</b>	<b>SFY2024</b>	<b>Future</b>
	ENG	STATE	\$35					
	CON	LOCAL			\$237			
	CON	NHPP			\$190			
	CON	STD			\$758			

COUNTY, ROUTE, SECTION: MOT048-06.95 - SLI-009				ODOT PID # 103422	MVRPC # 1991.3	PROJECT SPONSOR: ODOT District-7		
DESCRIPTION: SR 48 from the Kettering East David Road to the Kettering north corporation limit-Mill and fill with asphalt concrete.								
COMMENTS :								
TOTAL COST (000): \$1,237		LET TYPE: Traditional		A.Q. : Exempt		LRTP GOAL: G2-2		
	PHASE	FUND	PRIOR	SFY2021	SFY2022	SFY2023	SFY2024	Future
	ENG	STATE	\$60					
	CON	LOCAL		\$235				
	CON	NHPP		\$942				

**Table 4.6 - DETAILED PROJECT INFORMATION FOR STATEWIDE LINE ITEMS LISTED IN TABLE 4.5**

COUNTY, ROUTE, SECTION: MOT201-08.20 - SLI-009				ODOT PID # 103885	MVRPC # 1993.3	PROJECT SPONSOR: ODOT District-7		
DESCRIPTION: SR 201 just north of I-70 to Grusenmeyer Way-Pavement planing and resurfacing.								
COMMENTS :								
TOTAL COST (000): \$507		LET TYPE: Traditional		A.Q. : Exempt		LRTP GOAL: G2-2		
	PHASE	FUND	PRIOR	SFY2021	SFY2022	SFY2023	SFY2024	Future
	ENG	STATE	\$11					
	CON	LOCAL		\$99				
	CON	STD		\$397				

COUNTY, ROUTE, SECTION: MOT070-06.03 - SLI-009				ODOT PID #	105085	MVRPC #	2220.5	PROJECT SPONSOR: ODOT District-7
DESCRIPTION: I-70 over Brookville-Salem Road-Remove and replace the deficient bridge deck.								
COMMENTS :								
TOTAL COST (000): \$1,713		LET TYPE: Traditional		A.Q. : Exempt		LRTP GOAL: G2-2		
	PHASE	FUND	PRIOR	SFY2021	SFY2022	SFY2023	SFY2024	Future
	ENG	STATE	\$166					
	CON	NHPP					\$1,392	
	CON	STATE					\$155	

COUNTY, ROUTE, SECTION: GRE042-11.26 - SLI-009				ODOT PID #	105200	MVRPC #	2222.3	PROJECT SPONSOR: ODOT District-8
DESCRIPTION: US 42 from the Xenia NCL to the Cedarville SCL-Resurfacing.								
COMMENTS :								
TOTAL COST (000): \$1,107		LET TYPE: Traditional		A.Q. : Exempt		LRTP GOAL: G2-2		
	PHASE	FUND	PRIOR	SFY2021	SFY2022	SFY2023	SFY2024	Future
	ENG	STATE	\$64					
	CON	STATE			\$209			
	CON	STD			\$834			

**Table 4.6 - DETAILED PROJECT INFORMATION FOR STATEWIDE LINE ITEMS LISTED IN TABLE 4.5**

COUNTY, ROUTE, SECTION: D07 - BP FY22 - SLI-013				ODOT PID # 105404	MVRPC # 2225.5	PROJECT SPONSOR: ODOT District-7	
DESCRIPTION: Various bridges in Montgomery County-Paint the structural steel.							
COMMENTS :							
TOTAL COST (000): \$1,096		LET TYPE: Traditional	A.Q. : Exempt	LRTP GOAL: G2-2			
PHASE	FUND	PRIOR	SFY2021	SFY2022	SFY2023	SFY2024	Future
ENG	STATE	\$51					
CON	STATE			\$1,045			

COUNTY, ROUTE, SECTION: D07 - BP FY21 - SLI-013				ODOT PID # 105405	MVRPC # 2200.5	PROJECT SPONSOR: ODOT District-7	
DESCRIPTION: Various bridges in Montgomery County-Paint the structural steel.							
COMMENTS :							
TOTAL COST (000): \$2,225		LET TYPE: Traditional	A.Q. : Exempt	LRTP GOAL: G2-2			
PHASE	FUND	PRIOR	SFY2021	SFY2022	SFY2023	SFY2024	Future
ENG	STATE	\$103					
CON	STATE		\$2,122				

COUNTY, ROUTE, SECTION: GRE235-09.29 - SLI-009			ODOT PID # 105676		MVRPC # 2197.3		PROJECT SPONSOR: ODOT District-8	
DESCRIPTION: SR 235 from the Greene/Montgomery County Line to the Fairborn west corp limit-Resurfacing.								
COMMENTS :								
TOTAL COST (000): \$683		LET TYPE: Traditional		A.Q. : Exempt		LRTP GOAL: G2-2		
PHASE	FUND	PRIOR	SFY2021	SFY2022	SFY2023	SFY2024	Future	
ENG	STATE	\$36						
CON	NHPP			\$517				
CON	STATE			\$129				

COUNTY, ROUTE, SECTION: MOT049-12.16 - SLI-009			ODOT PID # 106367		MVRPC # 2060.5		PROJECT SPONSOR: ODOT District-7	
DESCRIPTION: SR 49 over the North Branch of Wolf Creek just north of US 40-Reface abutments using self consolidating concrete. Rebuild deck edges and corners of wingwalls. Correct flow of water so that it flows away from the abutments and fill in areas that are eroded along the abutments.								
COMMENTS :								
TOTAL COST (000): \$228		LET TYPE: Traditional		A.Q. : Exempt		LRTP GOAL:		
PHASE		FUND	PRIOR	SFY2021	SFY2022	SFY2023	SFY2024	Future
ENG		STATE	\$55					
CON		NHPP			\$138			
CON		STATE			\$35			

**Table 4.6 - DETAILED PROJECT INFORMATION FOR STATEWIDE LINE ITEMS LISTED IN TABLE 4.5**

COUNTY, ROUTE, SECTION: MIA/SHE075/029-09.85/20.66 - SLI-009				ODOT PID #	106373	MVRPC #	2226.5	PROJECT SPONSOR: ODOT District-7
DESCRIPTION: I-75 just north of SR 41-Field pave culvert.								
COMMENTS :								
TOTAL COST (000): \$604		LET TYPE: Traditional		A.Q. : Exempt		LRTP GOAL: G2-2		
PHASE	FUND	PRIOR	SFY2021	SFY2022	SFY2023	SFY2024	Future	
ENG	STATE	\$394						
ROW	STATE	\$23						
CON	NHPP			\$89				
CON	STATE			\$28				
CON	STD			\$70				

COUNTY, ROUTE, SECTION: MOT444/004-00.23/21.99 - SLI-009			ODOT PID # 106374		MVRPC # 2227.5		PROJECT SPONSOR: ODOT District-7	
DESCRIPTION: SR 444 at SR 4-SDC overlay using hydrodemolition, investigate semi-integral abutment conversion. Abutment and railing patching using SCC and anodes. Paint structural steel.								
COMMENTS :								
TOTAL COST (000): \$1,579		LET TYPE: Traditional		A.Q. : Exempt		LRTP GOAL: G2-2		
PHASE		FUND	PRIOR	SFY2021	SFY2022	SFY2023	SFY2024	Future
ENG		STATE	\$166					
CON		NHPP					\$1,130	
CON		STATE					\$282	

COUNTY, ROUTE, SECTION: MOT - CR FY23 - SLI-009				ODOT PID #	106375	MVRPC #	2228.5	PROJECT SPONSOR: ODOT District-7
DESCRIPTION: Montgomery County-Removal and replacement of various culverts.								
COMMENTS :								
TOTAL COST (000): \$156		LET TYPE: Traditional		A.Q. : Exempt		LRTP GOAL: G2-2		
PHASE	FUND	PRIOR	SFY2021	SFY2022	SFY2023	SFY2024	Future	
ENG	STATE	\$49						
ROW	STATE		\$36					
CON	STATE				\$14			
CON	STD				\$57			

**Table 4.6 - DETAILED PROJECT INFORMATION FOR STATEWIDE LINE ITEMS LISTED IN TABLE 4.5**

COUNTY, ROUTE, SECTION: MOT048-25.12 - SLI-009			ODOT PID # 106424		MVRPC # 2229.3		PROJECT SPONSOR: ODOT District-7	
DESCRIPTION: SR 48 from Old Springfield Road to the Montgomery/Miami County Line-Asphalt overlay.								
COMMENTS :								
TOTAL COST (000): \$321			LET TYPE: Traditional		A.Q. : Exempt		LRTP GOAL: G2-2	
PHASE		FUND	PRIOR	SFY2021	SFY2022	SFY2023	SFY2024	Future
ENG		STATE	\$9					
CON		LOCAL			\$62			
CON		STD			\$250			

COUNTY, ROUTE, SECTION: MOT048-01.02 - SLI-012				ODOT PID # 107161	MVRPC # 2104.4	PROJECT SPONSOR: ODOT District-7		
DESCRIPTION: Intersection of SR 48 and Nutt Road/Hibberd Road-Install left turn lanes.								
COMMENTS :								
TOTAL COST (000): \$1,088		LET TYPE: Traditional	A.Q. : Exempt		LRTP GOAL: G2-3			
	PHASE	FUND	PRIOR	SFY2021	SFY2022	SFY2023	SFY2024	Future
	ENG	NHPP	\$106					
	ENG	STATE	\$27					
	ROW	STATE			\$85			
	CON	HSIP					\$529	
	CON	NHPP					\$226	
	CON	STATE					\$115	

COUNTY, ROUTE, SECTION: MIA075-10.84 - SLI-009			ODOT PID # 107413		MVRPC # 2168.3		PROJECT SPONSOR: ODOT District-7	
DESCRIPTION: I-75 from the Troy north corp limit to approximately 1 mile north of CR25A-Mill and fill the existing pavement with fine graded polymer asphalt and perform pavement repairs.								
COMMENTS :								
TOTAL COST (000): \$1,441		LET TYPE: Traditional		A.Q. : Exempt		LRTP GOAL: G2-2		
PHASE		FUND	PRIOR	SFY2021	SFY2022	SFY2023	SFY2024	Future
ENG		STATE	\$14					
CON		NHPP		\$1,284				
CON		STATE		\$143				



**Table 4.6 - DETAILED PROJECT INFORMATION FOR STATEWIDE LINE ITEMS LISTED IN TABLE 4.5**

<b>COUNTY, ROUTE, SECTION:</b> MOT - Landscape Maintenance FY22/23 - SLI-013				<b>ODOT PID #</b> 107954	<b>MVRPC #</b> 2232.8	<b>PROJECT SPONSOR:</b> ODOT District-7		
<b>DESCRIPTION:</b> I-70/I-75 Interchange-Provide maintenance and upkeep of the existing landscaping.								
<b>COMMENTS :</b>								
<b>TOTAL COST (000):</b> \$461		<b>LET TYPE:</b> Traditional		<b>A.Q. :</b> Exempt		<b>LRTP GOAL:</b> G2-2		
	<b>PHASE</b>	<b>FUND</b>	<b>PRIOR</b>	<b>SFY2021</b>	<b>SFY2022</b>	<b>SFY2023</b>	<b>SFY2024</b>	<b>Future</b>
	ENG	STATE	\$19					
	CON	STATE			\$442			

COUNTY, ROUTE, SECTION: MOT - Landscape Maintenance FY24/25 - SLI-013				ODOT PID #	107955	MVRPC #	2233.8	PROJECT SPONSOR: ODOT District-7
DESCRIPTION: I-70/I-75 Interchange-Provide maintenance and upkeep of the existing landscaping.								
COMMENTS :								
TOTAL COST (000): \$488		LET TYPE: Traditional		A.Q. : Exempt		LRTP GOAL: G2-2		
PHASE		FUND	PRIOR	SFY2021	SFY2022	SFY2023	SFY2024	Future
ENG		STATE	\$20					
CON		STATE					\$468	

COUNTY, ROUTE, SECTION: MOT070/201-14.18/09.90 - SLI-009				ODOT PID # 108092	MVRPC # 2234.5	PROJECT SPONSOR: ODOT District-7			
DESCRIPTION: I-70 at Peters Pike-New SDC overlay with hydrodemolition. Repair top of backwalls. Replace expansion joint gland. Replace missing diaphragm. Patch, clean and seal concrete surfaces. Clearing and grubbing.; SR 201 at Shull Road-New SDC overlay with hydrodemolition over both newer and older wearing surfaces.									
COMMENTS :									
TOTAL COST (000): \$455		LET TYPE: Traditional		A.Q. : Exempt		LRTP GOAL: G2-2			
PHASE		FUND	PRIOR	SFY2021	SFY2022	SFY2023	SFY2024	Future	
ENG		STATE	\$42						
CON		NHPP					\$257		
CON		STATE					\$54		
CON		STD					\$101		

**Table 4.6 - DETAILED PROJECT INFORMATION FOR STATEWIDE LINE ITEMS LISTED IN TABLE 4.5**

<b>COUNTY, ROUTE, SECTION:</b> D07 - BH FY22(A) - SLI-009				<b>ODOT PID #</b> 108095	<b>MVRPC #</b> 2235.5	<b>PROJECT SPONSOR:</b> ODOT District-7		
<b>DESCRIPTION:</b> Various bridges in District 7-Treat culvert type bridges using spray applied structural liner.								
<b>COMMENTS :</b>								
<b>TOTAL COST (000):</b> \$235		<b>LET TYPE:</b> Traditional		<b>A.Q. :</b> Exempt		<b>LRTP GOAL:</b> G2-2		
	<b>PHASE</b>	<b>FUND</b>	<b>PRIOR</b>	<b>SFY2021</b>	<b>SFY2022</b>	<b>SFY2023</b>	<b>SFY2024</b>	<b>Future</b>
	ENG	STATE	\$37					
	CON	NHPP			\$168			
	CON	STATE			\$21			
	CON	STD			\$9			

COUNTY, ROUTE, SECTION: D07 - BH FY24(A) - SLI-009			ODOT PID # 108096		MVRPC # 2128.5		PROJECT SPONSOR: ODOT District-7	
DESCRIPTION: Various locations in District 7-Seal joint seams on various culvert type bridges using "Hydro-Tite" or like material.								
COMMENTS :								
TOTAL COST (000): \$247		LET TYPE: Traditional		A.Q. : Exempt		LRTP GOAL: G2-2		
PHASE		FUND	PRIOR	SFY2021	SFY2022	SFY2023	SFY2024	Future
ENG		STATE	\$85					
CON		NHPP				\$11		
CON		STATE				\$30		
ROW		STATE				\$12		
CON		STD				\$109		

COUNTY, ROUTE, SECTION: MOT201-04.36 - SLI-009				ODOT PID # 108418	MVRPC # 2236.3	PROJECT SPONSOR: ODOT District-7	
DESCRIPTION: SR 201 from the Huber Heights SCL to Fishburg Road-Mill and fill with asphalt concrete.							
COMMENTS :							
TOTAL COST (000): \$1,037		LET TYPE: Traditional	A.Q. : Exempt	LRTP GOAL: G2-2			
PHASE	FUND	PRIOR	SFY2021	SFY2022	SFY2023	SFY2024	Future
ENG	STATE	\$18					
CON	LOCAL					\$204	
CON	STD					\$815	

**Table 4.6 - DETAILED PROJECT INFORMATION FOR STATEWIDE LINE ITEMS LISTED IN TABLE 4.5**

COUNTY, ROUTE, SECTION: MOT202-04.37 - SLI-009				ODOT PID # 108419	MVRPC # 2237.3	PROJECT SPONSOR: ODOT District-7		
DESCRIPTION: SR 202 from the Huber Heights SCL to Fishburg Road-Mill and fill with asphalt concrete.								
COMMENTS :								
TOTAL COST (000): \$635		LET TYPE: Traditional		A.Q. : Exempt		LRTP GOAL: G2-2		
	PHASE	FUND	PRIOR	SFY2021	SFY2022	SFY2023	SFY2024	Future
	ENG	STATE	\$11					
	CON	LOCAL				\$125		
	CON	NHPP				\$499		

COUNTY, ROUTE, SECTION: MOT075-09.53 - SLI-012			ODOT PID # 109436		MVRPC # 2170.4		PROJECT SPONSOR: ODOT District-7	
DESCRIPTION: I-75 at SR 741-Rebuild traffic signal to allow for backplate installation and realign ramp.								
COMMENTS :								
TOTAL COST (000): \$713		LET TYPE: Traditional		A.Q. : Exempt		LRTP GOAL: G2-3		
	PHASE	FUND	PRIOR	SFY2021	SFY2022	SFY2023	SFY2024	Future
	ENG	HSIP	\$65					
	ENG	HSIP	\$36					
	CON	HSIP		\$611				

COUNTY, ROUTE, SECTION: MOT035-14.37 - SLI-009				ODOT PID # 109710	MVRPC # 2240.3	PROJECT SPONSOR: ODOT District-7		
DESCRIPTION: US 35 from Western Avenue to 1,600' west of I-75-Resurface the existing roadway with asphalt concrete.								
COMMENTS :								
TOTAL COST (000): \$384		LET TYPE: Traditional		A.Q. : Exempt		LRTP GOAL: G2-2		
	PHASE	FUND	PRIOR	SFY2021	SFY2022	SFY2023	SFY2024	Future
	ENG	STATE	\$14					
	CON	NHPP			\$296			
	CON	STATE			\$74			

**Table 4.6 - DETAILED PROJECT INFORMATION FOR STATEWIDE LINE ITEMS LISTED IN TABLE 4.5**

COUNTY, ROUTE, SECTION: MIA036/041-04.61/12.90 - SLI-013				ODOT PID # 109713	MVRPC # 2173.3	PROJECT SPONSOR: ODOT District-7		
DESCRIPTION: US 36 from the Covington east corp limit to the Piqua west corp limit; SR 41 from the Covington East corp limit to the Troy West corp limit-Resurface the existing roadway with asphalt concrete. Resurface the Miami County Garage parking lot and the existing ramp from SR 41 to SB I-75.								
COMMENTS :								
TOTAL COST (000): \$2,071		LET TYPE: Traditional		A.Q. : Exempt		LRTP GOAL: G2-2		
	PHASE	FUND	PRIOR	SFY2021	SFY2022	SFY2023	SFY2024	Future
	ENG	STATE	\$15					
	CON	STATE		\$2,055				

COUNTY, ROUTE, SECTION: MIA201-00.00 - SLI-009			ODOT PID # 109717		MVRPC # 2241.3	PROJECT SPONSOR: ODOT District-7		
DESCRIPTION: SR 201 from the Montgomery/Miami County Line to SR 571-Resurface the roadway with asphalt concrete.								
COMMENTS :								
TOTAL COST (000): \$308		LET TYPE: Traditional		A.Q. : Exempt		LRTP GOAL: G2-2		
PHASE	FUND	PRIOR	SFY2021	SFY2022	SFY2023	SFY2024	Future	
ENG	STATE	\$8						
CON	STATE			\$60				
CON	STD			\$240				

COUNTY, ROUTE, SECTION: MOT741-04.56 - SLI-009				ODOT PID # 109723	MVRPC # 2242.3	PROJECT SPONSOR: ODOT District-7		
DESCRIPTION: SR 741 from 5,000' north of SR 725 to Homedale Street-Resurface the existing roadway with asphalt concrete.								
COMMENTS :								
TOTAL COST (000): \$560		LET TYPE: Traditional		A.Q. : Exempt		LRTP GOAL: G2-2		
PHASE		FUND	PRIOR	SFY2021	SFY2022	SFY2023	SFY2024	Future
ENG		STATE	\$10					
CON		NHPP			\$440			
CON		STATE			\$110			

**Table 4.6 - DETAILED PROJECT INFORMATION FOR STATEWIDE LINE ITEMS LISTED IN TABLE 4.5**

<b>COUNTY, ROUTE, SECTION:</b> MOT004-04.49/08.13 - SLI-009				<b>ODOT PID #</b> 109724		<b>MVRPC #</b> 2243.3		<b>PROJECT SPONSOR:</b> ODOT District-7	
<b>DESCRIPTION:</b> SR 4 from the Germantown NCL to the Moraine SCL and SR 4 from Hemple Road to Soldiers Home-West Carrollton Road-Resurface the existing roadway with asphalt concrete.									
<b>COMMENTS :</b>									
<b>TOTAL COST (000):</b> \$1,615		<b>LET TYPE:</b> Traditional		<b>A.Q. :</b> Exempt		<b>LRTP GOAL:</b> G2-2			
	<b>PHASE</b>	<b>FUND</b>	<b>PRIOR</b>	<b>SFY2021</b>	<b>SFY2022</b>	<b>SFY2023</b>	<b>SFY2024</b>	<b>Future</b>	
	ENG	STATE	\$19						
	CON	NHPP					\$1,277		
	CON	STATE					\$319		

<b>COUNTY, ROUTE, SECTION:</b> MIA571-16.50 - SLI-009				<b>ODOT PID #</b> 109738		<b>MVRPC #</b> 2244.3		<b>PROJECT SPONSOR:</b> ODOT District-7	
<b>DESCRIPTION:</b> SR 571 from just west of SR 202 to the Miami/Clark County Line-Resurface the existing roadway with asphalt concrete.									
<b>COMMENTS :</b>									
<b>TOTAL COST (000):</b> \$1,436		<b>LET TYPE:</b> Traditional		<b>A.Q. :</b> Exempt		<b>LRTP GOAL:</b> G2-2			
	<b>PHASE</b>	<b>FUND</b>	<b>PRIOR</b>	<b>SFY2021</b>	<b>SFY2022</b>	<b>SFY2023</b>	<b>SFY2024</b>	<b>Future</b>	
	ENG	STATE	\$17						
	CON	STATE					\$284		
	CON	STD					\$1,135		

<b>COUNTY, ROUTE, SECTION:</b> MIA048/055-05.70/03.79 - SLI-009				<b>ODOT PID #</b> 109739		<b>MVRPC #</b> 2245.3		<b>PROJECT SPONSOR:</b> ODOT District-7	
<b>DESCRIPTION:</b> SR 48 from the Ludlow Falls NCL to the Pleasant Hill SCL; SR 55 from SR 48 to the Troy WCL-Resurface the existing roadway with asphalt concrete.									
<b>COMMENTS :</b>									
<b>TOTAL COST (000):</b> \$1,977		<b>LET TYPE:</b> Traditional		<b>A.Q. :</b> Exempt		<b>LRTP GOAL:</b> G2-2			
	<b>PHASE</b>	<b>FUND</b>	<b>PRIOR</b>	<b>SFY2021</b>	<b>SFY2022</b>	<b>SFY2023</b>	<b>SFY2024</b>	<b>Future</b>	
	ENG	STATE	\$14						
	CON	STATE				\$393			
	CON	STD				\$1,571			

**Table 4.6 - DETAILED PROJECT INFORMATION FOR STATEWIDE LINE ITEMS LISTED IN TABLE 4.5**

COUNTY, ROUTE, SECTION: MIA041/055/201-05.55/12.94/05.06 - SLI-009				ODOT PID # 109751		MVRPC # 2246.3		PROJECT SPONSOR: ODOT District-7	
DESCRIPTION: SR 41 from the Troy ECL to Childrens Home-Casstown Road; SR 55 from the Troy ECL to SR 589; SR 201 from New Carlisle Road to 2,500' north of Casstown-Clark Road-Resurface the existing roadway with asphalt concrete.									
COMMENTS :									
TOTAL COST (000): \$3,068		LET TYPE: Traditional		A.Q. : Exempt		LRTP GOAL: G2-2			
PHASE		FUND	PRIOR	SFY2021	SFY2022	SFY2023	SFY2024	Future	
ENG		STATE	\$17						
CON		STATE					\$610		
CON		STD					\$2,441		

COUNTY, ROUTE, SECTION: MOT040-00.00 - SLI-009				ODOT PID # 109778		MVRPC # 2247.3		PROJECT SPONSOR: ODOT District-7	
DESCRIPTION: US 40 from the Preble/Montgomery County Line to Diamond Mill Road-Resurfacing the existing roadway with asphalt concrete.									
COMMENTS :									
TOTAL COST (000): \$1,567		LET TYPE: Traditional		A.Q. : Exempt		LRTP GOAL: G2-2			
PHASE		FUND	PRIOR	SFY2021	SFY2022	SFY2023	SFY2024	Future	
ENG		STATE	\$15						
CON		STATE				\$310			
CON		STD				\$1,242			

COUNTY, ROUTE, SECTION: MIA571-07.18 - SLI-009				ODOT PID # 109792		MVRPC # 2248.3		PROJECT SPONSOR: ODOT District-7	
DESCRIPTION: SR 571 from the West Milton ECL to CR 25A-Resurface the existing roadway with asphalt concrete.									
COMMENTS :									
TOTAL COST (000): \$1,797		LET TYPE: Traditional		A.Q. : Exempt		LRTP GOAL: G2-2			
PHASE		FUND	PRIOR	SFY2021	SFY2022	SFY2023	SFY2024	Future	
ENG		STATE	\$23						
CON		STATE					\$355		
CON		STD					\$1,420		

**Table 4.6 - DETAILED PROJECT INFORMATION FOR STATEWIDE LINE ITEMS LISTED IN TABLE 4.5**

COUNTY, ROUTE, SECTION: D07 - BH FY21 - SLI-009				ODOT PID # 110154	MVRPC # 2249.5	PROJECT SPONSOR: ODOT District-7		
DESCRIPTION: Various locations in District 7-Bridge abutment patching and repair.								
COMMENTS :								
TOTAL COST (000): \$534		LET TYPE: Traditional		A.Q. : Exempt		LRTP GOAL: G2-2		
	PHASE	FUND	PRIOR	SFY2021	SFY2022	SFY2023	SFY2024	Future
	ENG	STATE	\$14					
	CON	NHPP		\$220				
	CON	STATE		\$211				
	CON	STD		\$88				

COUNTY, ROUTE, SECTION: D07 - BH FY24(A) - SLI-009				ODOT PID # 110155	MVRPC # 2250.5	PROJECT SPONSOR: ODOT District-7		
DESCRIPTION: Various locations in District 7-Address erosion issues on bridges.								
COMMENTS :								
TOTAL COST (000): \$92		LET TYPE: Traditional		A.Q. : Exempt		LRTP GOAL: G2-2		
	PHASE	FUND	PRIOR	SFY2021	SFY2022	SFY2023	SFY2024	Future
	ENG	STATE	\$8					
	ROW	STATE	\$20					
	ROW	STATE				\$11		
	CON	NHPP					\$28	
	CON	STATE					\$7	
	CON	STD					\$18	

COUNTY, ROUTE, SECTION: D07 - BH FY22(B) - SLI-009				ODOT PID # 110157	MVRPC # 2280.5	PROJECT SPONSOR: ODOT District-7		
DESCRIPTION: Various bridges in District 7-Bridge abutment and pier patching as well as various other maintenance work.								
COMMENTS :								
TOTAL COST (000): \$140		LET TYPE: Traditional		A.Q. : Exempt		LRTP GOAL: G2-2		
	PHASE	FUND	PRIOR	SFY2021	SFY2022	SFY2023	SFY2024	Future
	ENG	STATE	\$18					
	CON	NHPP			\$101			
	CON	STATE			\$16			
	CON	STD			\$5			

**Table 4.6 - DETAILED PROJECT INFORMATION FOR STATEWIDE LINE ITEMS LISTED IN TABLE 4.5**

COUNTY, ROUTE, SECTION: MOT201/202/835-02.04/02.06/00.02 - SLI-009				ODOT PID # 110194	MVRPC # 2251.3	PROJECT SPONSOR: ODOT District-7		
DESCRIPTION: SR 201 from Avondale Drive to Schwinn Drive; SR 202 from Avondale Drive to Murdock Avenue; SR 835 from Morningside Boulevard to US 35-Mill and fill with asphalt concrete and superpave asphalt.								
COMMENTS :								
TOTAL COST (000): \$2,007		LET TYPE: Traditional		A.Q. : Exempt		LRTP GOAL: G2-2		
	PHASE	FUND	PRIOR	SFY2021	SFY2022	SFY2023	SFY2024	Future
	ENG	STATE	\$35					
	CON	LOCAL					\$394	
	CON	NHPP					\$1,145	
	CON	STD					\$433	

<b>COUNTY, ROUTE, SECTION:</b> MOT - Englewood Patty's Bridge Repair - SLI-013				<b>ODOT PID #</b> 110270	<b>MVRPC #</b> 2184.5	<b>PROJECT SPONSOR:</b> Five Rivers Metro Parks		
<b>DESCRIPTION:</b> Patty's Bridge in Englewood MetroPark-Repair the deck and perform underpinning.								
<b>COMMENTS :</b>								
<b>TOTAL COST (000):</b> \$38		<b>LET TYPE:</b> Traditional		<b>A.Q. :</b> Exempt		<b>LRTP GOAL:</b> G2-2		
	<b>PHASE</b>	<b>FUND</b>	<b>PRIOR</b>	<b>SFY2021</b>	<b>SFY2022</b>	<b>SFY2023</b>	<b>SFY2024</b>	<b>Future</b>
	ENG	STATE	\$5					
	CON	STATE		\$33				

COUNTY, ROUTE, SECTION: MIA048-09.63 - SLI-009				ODOT PID # 110391	MVRPC # 2254.3	PROJECT SPONSOR: ODOT District-7		
DESCRIPTION: SR 48 from the Pleasant Hill NCL to the Covington SCL-Resurfacing and curb ramps.								
COMMENTS :								
TOTAL COST (000): \$1,935		LET TYPE: Traditional		A.Q. : Exempt		LRTP GOAL: G2-2		
	PHASE	FUND	PRIOR	SFY2021	SFY2022	SFY2023	SFY2024	Future
	ENG	STATE	\$13					
	CON	STATE					\$384	
	CON	STD					\$1,538	



**Table 4.6 - DETAILED PROJECT INFORMATION FOR STATEWIDE LINE ITEMS LISTED IN TABLE 4.5**

COUNTY, ROUTE, SECTION: MOT202-04.04 - SLI-012				ODOT PID # 110483	MVRPC # 2255.4	PROJECT SPONSOR: ODOT District-7		
DESCRIPTION: SR 202 at Needmore Road-Upgrade the signal by installing mast arms, backplates, advanced detection, and ADA compliant pedestrian access, including connected sidewalks and curb ramps.								
COMMENTS :								
TOTAL COST (000): \$671		LET TYPE: Traditional		A.Q. : Exempt		LRTP GOAL: G2-3		
	PHASE	FUND	PRIOR	SFY2021	SFY2022	SFY2023	SFY2024	Future
	ENG	STATE	\$99					
	ENG	STATE		\$25				
	CON	HSIP				\$492		
	CON	STATE				\$55		

COUNTY, ROUTE, SECTION: MOT201-04.18 - SLI-012				ODOT PID # 110484	MVRPC # 2198.6	PROJECT SPONSOR: ODOT District-7		
DESCRIPTION: Intersection of SR 201 and Harshman Road-Upgrade the signal by installing mast arms, backplates and battery back up.								
COMMENTS :								
TOTAL COST (000): \$750		LET TYPE: Traditional		A.Q. : Exempt		LRTP GOAL: G2-3		
	PHASE	FUND	PRIOR	SFY2021	SFY2022	SFY2023	SFY2024	Future
	ENG	STATE	\$200					
	CON	HSIP		\$495				
	CON	STATE		\$55				

COUNTY, ROUTE, SECTION: MIA055-11.05 - SLI-009			ODOT PID # 110892		MVRPC # 2257.3		PROJECT SPONSOR: ODOT District-7	
DESCRIPTION: SR 55 in Troy from Grant Street to Franklin Street-Mill and fill using superpave mix.								
COMMENTS :								
TOTAL COST (000): \$513		LET TYPE: Traditional		A.Q. : Exempt		LRTP GOAL: G2-2		
	PHASE	FUND	PRIOR	SFY2021	SFY2022	SFY2023	SFY2024	Future
	ENG	STATE	\$9					
	CON	LOCAL				\$101		
	CON	STD				\$404		

**Table 4.6 - DETAILED PROJECT INFORMATION FOR STATEWIDE LINE ITEMS LISTED IN TABLE 4.5**

<b>COUNTY, ROUTE, SECTION:</b> MIA - Lost Creek & Maple Ridge Parks - SLI-013				<b>ODOT PID #</b> 111860	<b>MVRPC #</b> 2270.3	<b>PROJECT SPONSOR:</b> ODOT District-7		
<b>DESCRIPTION:</b> Lost Creek and Maple Ridge Parks in Miami County-Chip-sealing of existing park drives.								
<b>COMMENTS :</b>								
<b>TOTAL COST (000):</b> \$84		<b>LET TYPE:</b> Traditional		<b>A.Q. :</b> Exempt		<b>LRTP GOAL:</b> G2-2		
	<b>PHASE</b>	<b>FUND</b>	<b>PRIOR</b>	<b>SFY2021</b>	<b>SFY2022</b>	<b>SFY2023</b>	<b>SFY2024</b>	<b>Future</b>
	CON	STATE	\$82					
	ENG	STATE	\$2					

COUNTY, ROUTE, SECTION: MOT070-16.25 - SLI-009			ODOT PID # 112313		MVRPC # 2294.4		PROJECT SPONSOR: ODOT District-7	
DESCRIPTION: Eastbound I-70 to northbound I-75-Construct a Texas Tall Wall type barrier along the outside of the ramp curve to prevent trucks and large vehicles from leaving the roadway or overturning on the ramp.								
COMMENTS :								
TOTAL COST (000): \$1,075		LET TYPE: Traditional		A.Q. : Exempt		LRTP GOAL: G2-3		
PHASE		FUND	PRIOR	SFY2021	SFY2022	SFY2023	SFY2024	Future
ENG		STATE	\$200					
CON		NHPP		\$743				
CON		STATE		\$83				
ENG		STATE		\$50				

COUNTY, ROUTE, SECTION: GRE071/072-01.50/00.29 - SLI-009				ODOT PID # 112979	MVRPC # 2363.5	PROJECT SPONSOR: ODOT District-8		
DESCRIPTION: Smith Road over I-71-Rehabilitate bridge by repairing the backwall. SR 72 over I-71-Rehabilitate bridge by replacing the deck and painting the structural steel.								
COMMENTS :								
TOTAL COST (000): \$2,766		LET TYPE: Traditional		A.Q. : Exempt		LRTP GOAL: G2-2		
	PHASE	FUND	PRIOR	SFY2021	SFY2022	SFY2023	SFY2024	Future
	ENG	STATE		\$266				
	CON	NHPP					\$2,250	
	CON	STATE					\$250	

**Table 4.6 - DETAILED PROJECT INFORMATION FOR STATEWIDE LINE ITEMS LISTED IN TABLE 4.5**

COUNTY, ROUTE, SECTION: GRE072-07.71 - SLI-009				ODOT PID # 113007	MVRPC # 2364.5	PROJECT SPONSOR: ODOT District-8	
DESCRIPTION: SR 72 over Caesar Creek in Jamestown-Bridge replacement.							
COMMENTS :							
TOTAL COST (000): \$2,117		LET TYPE: Traditional	A.Q. : Exempt	LRTP GOAL: G2-2			
PHASE	FUND	PRIOR	SFY2021	SFY2022	SFY2023	SFY2024	Future
ENG	STATE	\$166					
ENG	STATE		\$175				
ENG	STATE				\$100		
ROW	STATE				\$30		
CON	STATE						\$329
CON	STD						\$1,317

COUNTY, ROUTE, SECTION: GRE444-00.00 - SLI-009			ODOT PID # 113067		MVRPC # 2366.3		PROJECT SPONSOR: ODOT District-8	
DESCRIPTION: SR 444 from the Montgomery/Greene County Line to Dayton-Yellow Springs Road-Pavement patching.								
COMMENTS :								
TOTAL COST (000): \$358		LET TYPE: Traditional		A.Q. : Exempt		LRTP GOAL: G2-2		
PHASE		FUND	PRIOR	SFY2021	SFY2022	SFY2023	SFY2024	Future
ENG		STATE	\$28					
CON		NHPP			\$264			
CON		STATE			\$66			

COUNTY, ROUTE, SECTION: MOT741-03.17 - SLI-009				ODOT PID # 113076	MVRPC # 2367.3	PROJECT SPONSOR: ODOT District-7		
DESCRIPTION: SR 741 from just north of Kingsridge Drive to SR 725-Resurfacing.								
COMMENTS :								
TOTAL COST (000): \$438		LET TYPE: Traditional		A.Q. : Exempt		LRTP GOAL: G2-2		
PHASE	FUND	PRIOR	SFY2021	SFY2022	SFY2023	SFY2024	Future	
ENG	STATE	\$7						
CON	NHPP				\$345			
CON	STATE				\$86			

**Table 4.6 - DETAILED PROJECT INFORMATION FOR STATEWIDE LINE ITEMS LISTED IN TABLE 4.5**

COUNTY, ROUTE, SECTION: MOT004-00.00 - SLI-009				ODOT PID # 92823	MVRPC # 2216.3	PROJECT SPONSOR: ODOT District-7		
DESCRIPTION: SR 4 from the Butler/Montgomery County Line to the Germantown SCL-Overlay the existing pavement with asphalt concrete and perform pavement repairs.								
COMMENTS :								
TOTAL COST (000): \$935		LET TYPE: Traditional		A.Q. : Exempt		LRTP GOAL: G2-2		
PHASE	FUND	PRIOR	SFY2021	SFY2022	SFY2023	SFY2024	Future	
ENG	STATE	\$120						
CON	NHPP					\$652		
CON	STATE					\$163		

COUNTY, ROUTE, SECTION: D08 - Sprayliner FY22 - SLI-009				ODOT PID # 94182	MVRPC # 2278.5	PROJECT SPONSOR: ODOT District-8		
DESCRIPTION: Various culverts in District 8-Perform minor spray liner work.								
COMMENTS :								
TOTAL COST (000): \$1,778		LET TYPE: Traditional		A.Q. : Exempt		LRTP GOAL: G2-2		
PHASE	FUND	PRIOR	SFY2021	SFY2022	SFY2023	SFY2024	Future	
ENG	STATE	\$166						
CON	NHPP			\$219				
CON	STATE			\$322				
CON	STD			\$1,070				

COUNTY, ROUTE, SECTION: GRE068-09.57/13.35 - SLI-009				ODOT PID # 98510	MVRPC # 1713.5	PROJECT SPONSOR: ODOT District-8		
DESCRIPTION: US 68 north of SR 380-Rehabilitate bridge by installing scour protection along the footings. US 68 south of SR 235-Rehabilitate bridge by replacing the deck edges, overlaying the wearing surface, and performing other minor rehabilitation items.								
COMMENTS :								
TOTAL COST (000): \$1,328		LET TYPE: Traditional		A.Q. : Exempt		LRTP GOAL: G2-2		
PHASE	FUND	PRIOR	SFY2021	SFY2022	SFY2023	SFY2024	Future	
ENG	STATE	\$113						
ROW	STATE	\$58						
CON	NHPP		\$926					
CON	STATE		\$231					

## FISCAL CONSTRAINT

The STIP/TIP must be fiscally constrained. As such, MVRPC's and ODOT's highway fiscal analyses are included in Tables 4.7 and 4.8. For the Highway/Bikeway Program, the fiscal constraint will take ODOT's encumbrance based annual allocation into account. Table 4.7 - MVRPC'S Funding Plan shows a fiscal analysis for MVRPC's controlled funding sources. Table 4.8 summarizes all Federal, State and Local Match funds scheduled to be expended during SFY2021-2024. The ODOT STIP addresses the fiscal constraint for projects included in the TIP, financed with ODOT controlled funding sources. Consistent with federal regulations for TMA's, MVRPC limits projects shown in the first two years of the TIP to those with funds available or committed.

**Table 4.7 - MVRPC Regional Controlled Funds Use - SFY 2020-SFY 2024**  
**4/2/2020**

Year					Comments	SAC Budget Balancing		
		4TA7 (STP)	4TB7 (CMAQ)	4TC7 (TA)		4TA7	4TB7	4TC7
2020	Current Budget	\$16,296,814	\$6,191,963	\$1,435,361	Previous Transfers			
	Adjustments for Future Planning	\$0	(\$4,446,059)	\$0				
	Loan from TMACOG SFY2020	\$1,500,000						
	Loan from OKI SFY2020	\$2,000,000						
	Transfers							
	Revised Budgets	\$16,296,814	\$1,745,904	\$1,435,361				
	Carryover from FY 2019	\$619,011	\$18,071	\$29,639				
	Net 2020 Budget	\$16,915,824	\$1,763,975	\$1,464,999				
	Total Project Demand	\$16,236,995	\$6,120,662	\$1,424,697				
	Surplus/(Overrun)	\$59,819	(\$4,374,758)	\$10,664				
	Surplus/(Overrun) Using Carryover	\$678,829	(\$4,356,687)	\$40,302				
	SAC Budget transactions	\$0	\$0	\$0	New Transfers	\$0	\$0	\$0
	Surplus	\$678,829	(\$4,356,687)	\$40,302				
	<b>Revised Budget (minus carryover into Next Fiscal Year)</b>	<b>\$16,236,995</b>	<b>\$6,120,662</b>	<b>\$1,424,697</b>				
2021	Current Budget	\$10,593,579	\$5,800,544	\$1,231,332	Previous Transfers			
	Adjustments for Future Planning	\$900,000	\$0	\$0				
	Loan Payment ODOT D7 SFY2019	\$2,500,000						
	Loan Payment TMACOG SFY2020	(\$1,500,000)						
	Loan Payment OKI SFY2020	(\$2,000,000)						
	Transfers							
	Revised Budgets	\$11,493,579	\$5,800,544	\$1,231,332				
	Carryover from FY 2020	\$678,829	(\$4,356,687)	\$40,302				
	Net 2021 Budget	\$12,172,408	\$1,443,857	\$1,271,634				
	Total Project Demand	\$10,056,508	\$1,644,149	\$1,066,518				
	Surplus/(Overrun)	\$1,437,071	\$4,156,395	\$164,814				
	Surplus/(Overrun) Using Carryover	\$2,115,900	(\$200,292)	\$205,116				
	SAC Budget transactions	\$0	\$0	\$0	New Transfers	\$0	\$0	\$0
	Surplus	\$2,115,900	(\$200,292)	\$205,116				
	<b>Revised Budget (minus carryover into Next Fiscal Year)</b>	<b>\$10,056,508</b>	<b>\$1,644,149</b>	<b>\$1,066,518</b>				
2022	Current Budget	\$11,562,323	\$5,800,544	\$1,231,332	Previous Transfers			
	Adjustments for Future Planning	\$0	\$0	\$0				
	Transfers							
	Revised Budgets	\$11,562,323	\$5,800,544	\$1,231,332				
	Carryover from FY 2021	\$2,115,900	(\$200,292)	\$205,116				
	Net 2022 Budget	\$13,678,223	\$5,600,252	\$1,436,448				
	Total Project Demand	\$14,045,570	\$4,251,501	\$922,565				
	Surplus/(Overrun)	(\$2,483,247)	\$1,549,043	\$308,767				
	Surplus/(Overrun) Using Carryover	(\$367,347)	\$1,348,751	\$513,883				
	SAC Budget transactions	\$367,347	\$0	(\$367,347)	New Transfers	\$367,347	\$0	-\$367,347
	Surplus	\$0	\$1,348,751	\$146,536				
	<b>Revised Budget (minus carryover into Next Fiscal Year)</b>	<b>\$14,045,570</b>	<b>\$4,251,501</b>	<b>\$922,565</b>				
2023	Current Budget	\$11,528,291	\$5,800,544	\$1,231,332	Previous Transfers			
	Adjustments for Future Planning	\$0	\$0	\$0				
	Transfers							
	Revised Budgets	\$11,528,291	\$5,800,544	\$1,231,332				
	Carryover from FY 2022	\$0	\$1,348,751	\$146,536				
	Net 2023 Budget	\$11,528,291	\$7,149,295	\$1,377,868				
	Total Project Demand	\$9,579,910	\$6,001,076	\$1,291,090				
	Surplus/(Overrun)	\$1,948,381	(\$200,532)	(\$59,758)				
	Surplus/(Overrun) Using Carryover	\$1,948,381	\$1,148,219	\$86,778				
	SAC Budget transactions	(\$367,347)	\$0	\$367,347	New Transfers	-\$367,347	\$0	\$367,347
	Surplus	\$1,581,034	\$1,148,219	\$454,125				
	<b>Revised Budget (minus carryover into Next Fiscal Year)</b>	<b>\$9,579,910</b>	<b>\$6,001,076</b>	<b>\$1,291,090</b>				
2024	Current Budget	\$11,522,509	\$6,240,544	\$1,231,332	Previous Transfers			
	Adjustments for Future Planning	\$0	(\$440,000)	\$0				
	Transfers							
	Revised Budgets	\$11,522,509	\$5,800,544	\$1,231,332				
	Carryover from FY 2023	\$1,581,034	\$1,148,219	\$454,125				
	Net 2024 Budget	\$13,103,543	\$6,948,763	\$1,685,457				
	Total Project Demand	\$11,180,604	\$5,948,771	\$955,350				
	Surplus/(Overrun)	\$341,905	(\$148,227)	\$275,982				
	Surplus/(Overrun) Using Carryover	\$1,922,939	\$999,992	\$730,107				
	SAC Budget transactions	\$0	\$0	\$0	New Transfers	\$0	\$0	\$0
	Surplus	\$1,922,939	\$999,992	\$730,107				
	<b>Revised Budget (minus carryover into Next Fiscal Year)</b>	<b>\$11,180,604</b>	<b>\$5,948,771</b>	<b>\$955,350</b>				

**Table 4.8 -  
Summary of Federal, State and Local Usage for SFY 2021, 2022, 2023, and 2024**

MVRPC Region	2021			2022			2023			2024			4 Year STIP		
	Estimates	Budget (2)	Balance (2)	Estimates	Budget (2)	Balance (2)	Estimates	Budget (2)	Balance (2)	Estimates	Budget (2)	Balance (2)	Estimates	Budget (2)	Balance (2)
<b>Federal Highway Administration</b>															
<b>Federal Funds in MVRPC Region</b>															
Garvee Debt Service	\$0	\$0	\$0	\$0	\$0	\$0	\$0	\$0	\$0	\$0	\$0	\$0	\$0	\$0	\$0
Discretionary / Earmark	\$0	\$0	\$0	\$0	\$0	\$0	\$0	\$0	\$0	\$0	\$0	\$0	\$0	\$0	\$0
Emergency	\$0	\$0	\$0	\$0	\$0	\$0	\$0	\$0	\$0	\$0	\$0	\$0	\$0	\$0	\$0
FLAP	\$0	\$0	\$0	\$0	\$0	\$0	\$0	\$0	\$0	\$0	\$0	\$0	\$0	\$0	\$0
Garvee / SIB	\$0	\$0	\$0	\$0	\$0	\$0	\$0	\$0	\$0	\$0	\$0	\$0	\$0	\$0	\$0
Local Programs	\$4,556,636	\$0	\$0	\$4,947,431	\$0	\$0	\$1,487,590	\$0	\$0	\$5,000,000	\$0	\$0	\$15,991,657	\$0	\$0
Major Programs	\$16,144,645	\$0	\$0	\$480,000	\$0	\$0	\$34,100,000	\$0	\$0	\$0	\$0	\$0	\$50,724,645	\$0	\$0
MPO STBG (STP) Capital (1)	\$10,967,826	\$0	\$0	\$15,267,376	\$0	\$0	\$10,025,885	\$0	\$0	\$11,922,114	\$0	\$0	\$48,183,202	\$0	\$0
MPO CMAQ Capital (1)	\$2,483,349	\$0	\$0	\$5,904,256	\$0	\$0	\$6,758,992	\$0	\$0	\$4,688,899	\$0	\$0	\$19,835,496	\$0	\$0
MPO TA Capital (1)	\$1,066,518	\$0	\$0	\$922,565	\$0	\$0	\$1,259,911	\$0	\$0	\$955,350	\$0	\$0	\$4,204,344	\$0	\$0
National Highway Freight	\$0	\$0	\$0	\$0	\$0	\$0	\$0	\$0	\$0	\$0	\$0	\$0	\$0	\$0	\$0
Other	\$0	\$0	\$0	\$0	\$0	\$0	\$0	\$0	\$0	\$0	\$0	\$0	\$0	\$0	\$0
Preservation	\$30,355,657	\$0	\$0	\$15,262,331	\$0	\$0	\$19,693,319	\$0	\$0	\$31,858,175	\$0	\$0	\$97,169,482	\$0	\$0
Rail	\$0	\$0	\$0	\$0	\$0	\$0	\$0	\$0	\$0	\$0	\$0	\$0	\$0	\$0	\$0
Rec Trails	\$0	\$0	\$0	\$0	\$0	\$0	\$0	\$0	\$0	\$0	\$0	\$0	\$0	\$0	\$0
Safety	\$2,578,635	\$0	\$0	\$5,157,500	\$0	\$0	\$7,787,905	\$0	\$0	\$480,465	\$0	\$0	\$16,004,505	\$0	\$0
<b>Subtotal</b>	<b>\$68,153,267</b>			<b>\$47,941,460</b>			<b>\$81,113,603</b>			<b>\$54,905,004</b>			<b>\$252,113,334</b>		
<b>State/Local Match in MVRPC Region</b>															
State	\$20,403,303	\$0	\$0	\$6,823,575	\$0	\$0	\$12,172,560	\$0	\$0	\$6,021,384	\$0	\$0	\$45,420,822	\$0	\$0
Local Match	\$16,880,698	\$0	\$0	\$14,963,443	\$0	\$0	\$10,550,507	\$0	\$0	\$8,619,288	\$0	\$0	\$51,013,936	\$0	\$0
Labor	\$4,156,489	\$0	\$0	\$2,606,986	\$0	\$0	\$4,279,865	\$0	\$0	\$3,513,516	\$0	\$0	\$14,556,856	\$0	\$0
<b>Statewide</b>															
<b>Federal Funds Total Statewide</b>	<b>\$1,463,865,782</b>	<b>\$1,723,198,816</b>	<b>\$259,333,034</b>	<b>\$1,638,854,434</b>	<b>\$1,496,483,051</b>	<b>-\$142,371,383</b>	<b>\$1,572,598,688</b>	<b>\$1,493,103,025</b>	<b>-\$79,495,664</b>	<b>\$1,067,846,520</b>	<b>\$1,483,586,936</b>	<b>\$415,740,416</b>	<b>\$5,743,165,423</b>	<b>\$6,196,371,827</b>	<b>\$453,206,404</b>
<b>State/Local Match Total Statewide</b>	<b>\$744,526,685</b>	<b>\$1,462,996,959</b>	<b>\$718,470,275</b>	<b>\$770,192,949</b>	<b>\$1,190,417,822</b>	<b>\$420,224,872</b>	<b>\$538,808,406</b>	<b>\$1,127,446,487</b>	<b>\$588,638,081</b>	<b>\$438,935,654</b>	<b>\$1,117,027,906</b>	<b>\$678,092,252</b>	<b>\$2,492,463,694</b>	<b>\$4,897,889,173</b>	<b>\$2,405,425,480</b>

(1) For further details on the MPO Capital program, see Table 4.7.

(2) Since each region is not assigned a budget, only the statewide totals show budgets and balances.

MVRPC Region	2021			2022			2023			2024			4 Year STIP		
	Estimates	Budget	Balance	Estimates	Budget	Balance	Estimates	Budget	Balance	Estimates	Budget	Balance	Estimates	Budget	Balance
<b>Federal Transit Administration</b>															
<b>Federal Funds in MVRPC Region</b>															
5307 - Urban Formula Program	\$16,017,549	\$16,017,549	\$0	\$16,017,549	\$16,017,549	\$0	\$16,017,549	\$16,017,549	\$0	\$16,017,549	\$16,017,549	\$0	\$64,070,196	\$64,070,196	\$0
5310 - Enhanced Mobility	\$749,700	\$749,700	\$0	\$749,700	\$749,700	\$0	\$749,700	\$749,700	\$0	\$749,700	\$749,700	\$0	\$2,998,800	\$2,998,800	\$0
5337 - "State of Good Repair"	\$13,616,069	\$13,616,069	\$0	\$13,616,069	\$13,616,069	\$0	\$13,616,069	\$13,616,069	\$0	\$13,616,069	\$13,616,069	\$0	\$54,464,276	\$54,464,276	\$0
5339 - Bus & Bus Facilities	\$1,297,167	\$1,297,167	\$0	\$1,297,167	\$1,297,167	\$0	\$1,297,167	\$1,297,167	\$0	\$1,297,167	\$1,297,167	\$0	\$5,188,668	\$5,188,668	\$0
State	\$348,000	\$348,000	\$0	\$348,000	\$348,000	\$0	\$348,000	\$348,000	\$0	\$348,000	\$348,000	\$0	\$1,392,000	\$1,392,000	\$0
Local Match	\$8,683,621	\$8,683,621	\$0	\$8,683,621	\$8,683,621	\$0	\$8,683,621	\$8,683,621	\$0	\$8,683,621	\$8,683,621	\$0	\$34,734,484	\$34,734,484	\$0
<b>Subtotal</b>	<b>\$40,712,106</b>	<b>\$40,712,106</b>	<b>\$0</b>	<b>\$40,712,106</b>	<b>\$40,712,106</b>	<b>\$0</b>	<b>\$40,712,106</b>	<b>\$40,712,106</b>	<b>\$0</b>	<b>\$40,712,106</b>	<b>\$40,712,106</b>	<b>\$0</b>	<b>\$162,848,424</b>	<b>\$162,848,424</b>	<b>\$0</b>