



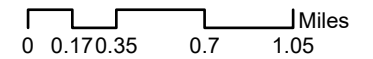
# City of Springboro

## Program Locations by Year to Count

- 2024
- ▲ 2025
- 2026

-  Major Roads
-  Springboro

Location descriptions can be found in the attached table using the ID number.



April 2026

# City of Springboro

## Requested Traffic Count Locations

Year	ID	Road Name	Cross St	
2024	3	CROSSLEY RD	N OF CENTRAL AVE	X
	7	LYTLE-FIVE POINTS RD	W OF YANKEE RD	X
	70	CLEARCREEK-FRANKLIN RD	N OF CENTRAL AVE	X
	6424	PENNYROYAL RD	W OF SPRINGBORO PK	X

*An X in last column indicates locations that haven't been counted in the last four years.*