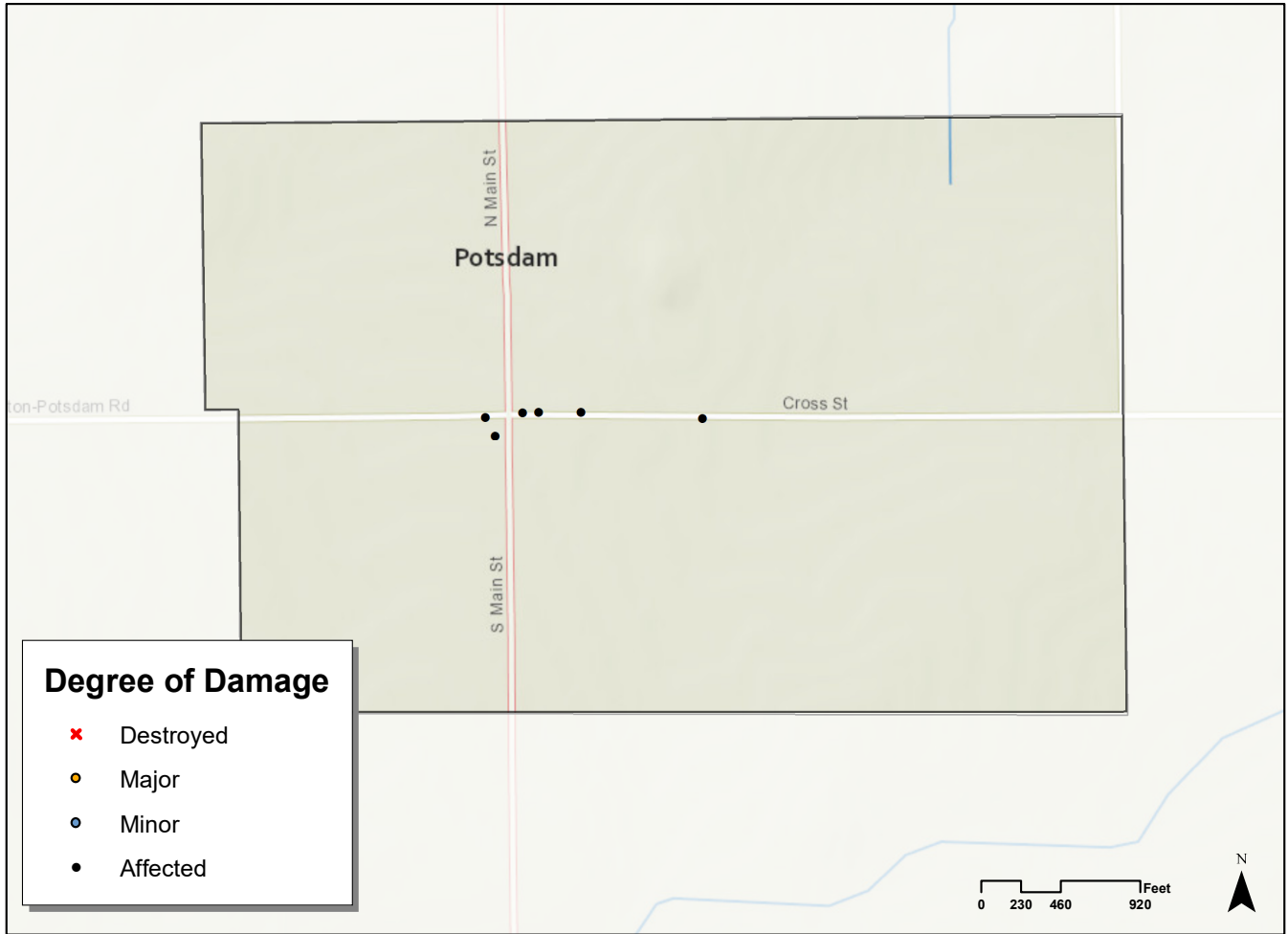
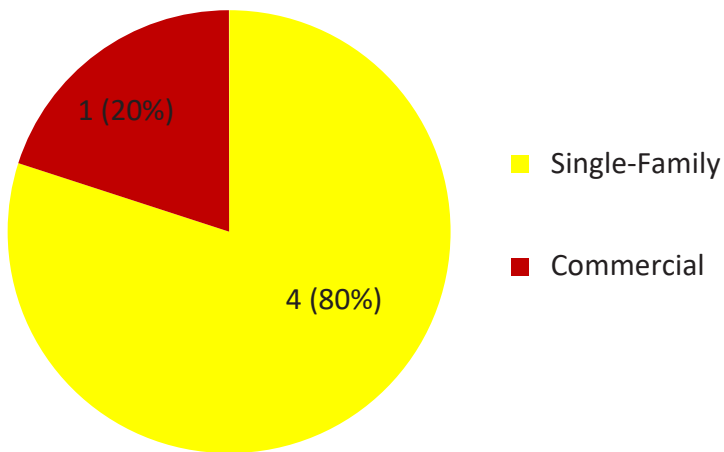


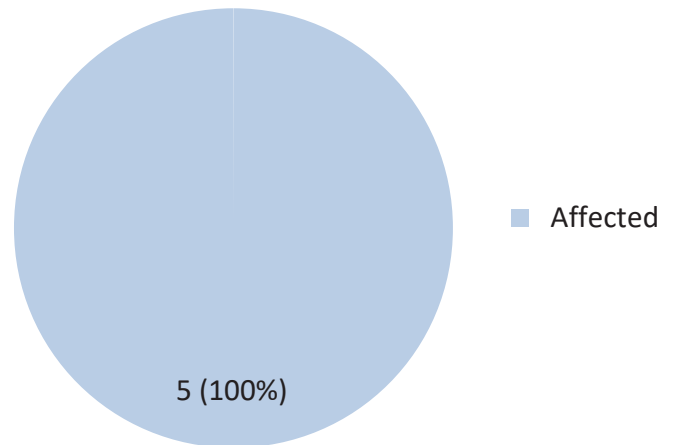
# Postdam Tornado Damage Assessment



## Affected Land Uses



## Types of Damage



	Destroyed	Major	Minor	Affected
Single Family	0 (0.0%)	0 (0.0%)	0 (0.0%)	4 (80.0%)
Multi Family	0 (0.0%)	0 (0.0%)	0 (0.0%)	0 (0.0%)
Commercial	0 (0.0%)	0 (0.0%)	0 (0.0%)	1 (20.0%)
Industrial	0 (0.0%)	0 (0.0%)	0 (0.0%)	0 (0.0%)
Other	0 (0.0%)	0 (0.0%)	0 (0.0%)	0 (0.0%)
<b>Total</b>	0 (0.0%)	0 (0.0%)	0 (0.0%)	5 (100.0%)

Date Produced: 11/12/2019  
 Miami County EMA  
 Produced by MVRPC