



New Member Orientation 2021

Rev. 6/3/2021

New Member Agenda

- Welcome – Brian Martin
 - Agenda
 - Agency Overview/Membership Benefits/Planning Services
 - MVRPC Vision and Goals
 - Major Areas of Concentration
- Office of the Executive Director
 - Meet MVRPC's Executive Director
 - Agency Organization Chart
 - You are in good hands with the MVRPC Staff
 - Staff Directory
 - Finance & Human Resources Administration – Tawana Keels
 - Bylaws of MVRPC – Tawana Keels
 - Institute for Livable and Equitable Communities – Stacy Schweikhart
 - Regional Equity Initiative – Brian Martin
- Who are the MVRPC Members – Brian Martin
- How to stay informed & involved with MVRPC – Teresa Lombardelli
 - MVRPC.org
 - Social Media
 - Executive Director's Monthly Update E-Newsletter
 - Return on Investment Report (ROI)
- Member Benefits/Services
 - Transportation and Funding – Ana Ramirez
 - Community and Regional Planning – Martin Kim
 - Strategy and Engagement – Stacy Schweikhart
- Questions and Answers





MVRPC

Agency Overview

Major Areas of Concentration

Transportation Planning - MVRPC develops plans that ensure the continued successes of this Region - plans that enhance this area's competitive position, promote integration of systems, stimulate the economy, improve personal mobility, and preserve our environment.

- The development of the Long Range Transportation Plan (LRTP) and the Transportation Improvement Program (TIP), also known as the Short Range Transportation Plan, are the primary responsibilities of MVRPC. Working closely with our member jurisdictions, and state and federal agencies, both documents outline what transportation improvements lay ahead.
- Other transportation-based activities include promoting alternative transportation options such as biking, walking, ridesharing or taking transit, all of which are alternatives to driving alone. MVRPC also works closely with the Region's transit providers to address the needs of or senior citizens, job seekers and low income residents.

Regional Planning - Understanding that transportation issues and land use practices are closely tied together, MVRPC emphasizes "Sustainable Growth" philosophies and integration of land use planning and transportation planning. Recently, MVRPC led an in-depth, regional land use planning initiative entitled "Going Places: An Integrated Land Use Vision for the Miami Valley Region." After extensive research, a preferred land use concept - The Concentrated Development Vision - was deemed the most suitable. Eleven implementation tools were recommended and MVRPC coordinates with member jurisdictions in the efforts to use these strategies in their own communities.

Environmental Planning - Whether it's regarding the air we breathe or the water we use, MVRPC plays a part in helping the Region meet the standards established by the U.S. Environmental Protection Agency.

- The Clean Air Act requires a regional plan for protecting and improving our air quality. Since transportation planning is at the core of our mission, and vehicle emissions contribute to the Region's air pollution, MVRPC addresses this issue by ensuring both the LRTP and TIP projects "conform" to the regional air quality plan and not contribute to a violation of air quality standards.
- As the designated water quality planning agency for the five-county Region, MVRPC's role is to maintain the Areawide Water Quality Management Plan which includes a series of linked reports, studies, and maps describing the Region's water resources, identifying sources of surface and groundwater pollution, and recommending strategies for addressing them. In addition, MVRPC has partnered with Ohio EPA to provide much needed wastewater planning assistance to small rural communities in the Region with a need to plan for community replacement of on-lot septic systems with sanitary sewer.



Established in 1964, the **Miami Valley Regional Planning Commission** promotes collaboration among communities, stakeholders, and residents to advance regional priorities. MVRPC is a forum and resource where the Board of Directors identifies priorities and develops public policy and collaborative strategies to improve quality of life throughout the Miami Valley Region. MVRPC performs various regional planning activities, including air quality, water quality, transportation, land use, research and GIS. As the designated Metropolitan Planning Organization (MPO), MVRPC is responsible for transportation planning in Greene, Miami and Montgomery Counties and parts of northern Warren County. MVRPC's areawide water quality planning designation encompasses five (5) counties: Darke, Preble plus the three MPO counties.

For questions contact: Brian O. Martin, AICP, Executive Director
email: bmartin@mvrpc.org
t: 937.223.6323 | f: 937.223.9750 | TTY/TDD: 800.750.0750
10 North Ludlow St., Suite 700 | Dayton, Ohio 45402-1855
mvrpc.org



MIAMI VALLEY
Regional Planning Commission





Membership Benefits

Miami Valley Regional Planning Commission (MVRPC) member organizations receive tangible member services from experienced staff. Members are also an integral participant in the regional decision-making process on important matters that enhance the Region's quality of life and economic vitality.

MVRPC serves the Miami Valley Region in these current capacities:

Regional Planning Commission (RPC)

The Ohio Revised Code provided the Governor the authority to form MVRPC in 1964. The agency supports member organization's planning and policy development efforts and serves as a resource to supplement their in-house planning and technical capacity via a variety of planning services. Delegates from member organizations have the opportunity to tap in to staff expertise or to serve on committees and provide input to the regional planning process.

Voluntary Association of Local Governments

MVRPC provides members the opportunity to make decisions on issues that matter to government, businesses, colleges and universities, and other agencies. This includes weighing in on Ohio and federal policy proposals that address infrastructure funding, local tax collection, transportation, and development needs. Our members provide input and discuss local issues that increase cooperation and partnership opportunities in rural, suburban, or urban areas across this Region.

Metropolitan Planning Organization (MPO)

MVRPC is the designated MPO for the Miami Valley Region. An MPO is the federal designation providing MVRPC with broad, regional planning responsibility and annual allocation of \$18M in federal transportation funds for eligible highway and bridge projects, transit needs, and expanding the Region's trails. These federal funds are also used for regional planning initiatives and studies. MPO members are eligible to apply for federal funds for projects within their jurisdiction.

Areawide Water Quality Planning Agency

MVRPC creates and updates the coordinated regional plan for improving water quality in Montgomery, Greene, Miami, Preble, and Darke Counties on behalf of the Ohio Environmental Protection Agency (OEPA). This planning process ensures that our rivers and creeks are protected from pollution from urbanization and population growth through ample sanitary sewers and storm water management processes.

Don't be left out! Your jurisdiction will benefit from the regional dialogue, collaboration and shared decision-making. This is a great time to be a part of MVRPC.

For questions contact: Teresa Lombardelli, Assistant to the Executive Director | email: tlombardelli@mvrpc.org
t: 937.223.6323 | f: 937.223.9750 | TTY/TDD: 800.750.0750
10 North Ludlow St., Suite 700 | Dayton, Ohio 45402
mvrpc.org



MIAMI VALLEY
Regional Planning Commission





Planning Services

The Miami Valley Regional Planning Commission's interdisciplinary staff provides professional services to member organizations for their planning and policy development efforts.

mvrpc.org/planning-services

MVRPC staff can participate and provide support in the development of transportation, land use, environmental, or strategic planning efforts. Whether working with your staff, consultants, or other partner agencies, MVRPC can supplement and expand your in-house planning capacity.

Research and Analytics – MVRPC staff can conduct best practices research, perform robust data analysis, prepare data visualization materials, and provide mapping services.

Consultant Procurement Support – MVRPC staff can assist with project scoping, process development, and Request for Proposals (RFP) activities.

Funding – MVRPC staff can research grant funding opportunities and assist in Federal and State grant applications.

Facilitation – MVRPC staff can provide facilitation services to help groups develop solutions for a range of intra- or inter-jurisdictional issues.

Through a strategic partnership with MVRPC, you will have access to:

- Diverse expertise and experiences
- The latest planning decision support systems
- A neutral, third-party professional team who understands your community's unique challenges and needs



Established in 1964, the **Miami Valley Regional Planning Commission** promotes collaboration among communities, stakeholders, and residents to advance regional priorities. MVRPC is a forum and resource where the Board of Directors identifies priorities and develops public policy and collaborative strategies to improve quality of life throughout the Miami Valley Region. MVRPC performs various regional planning activities, including air quality, water quality, transportation, land use, research and GIS. As the designated Metropolitan Planning Organization (MPO), MVRPC is responsible for transportation planning in Greene, Miami and Montgomery Counties and parts of northern Warren County. MVRPC's areawide water quality planning designation encompasses five (5) counties: Darke, Preble plus the three MPO counties.

For questions, contact:
Brian O. Martin, AICP, Executive Director
email: bmartin@mvrpc.org
t: 937.223.6323 | TTY/TDD: 800.750.0750
10 North Ludlow St., Suite 700 | Dayton, Ohio 45402-1855
mvrpc.org



MIAMI VALLEY
Regional Planning Commission





MVRPC Vision and Goals

Our Board of Directors' decisions, through strategic partnerships and staff efforts, contribute to the advancement of the Region's economic vitality, enhanced quality of life, strong sense of place, and expanded opportunities that attract and retain talented individuals and organizations to the Miami Valley Region. We have 4 goals:

Regional Stewardship

Partnerships

Vibrant Communities

**Sustainable Solutions
& Environment**

Shaping Our Region's Future Together





Office of the Executive Director

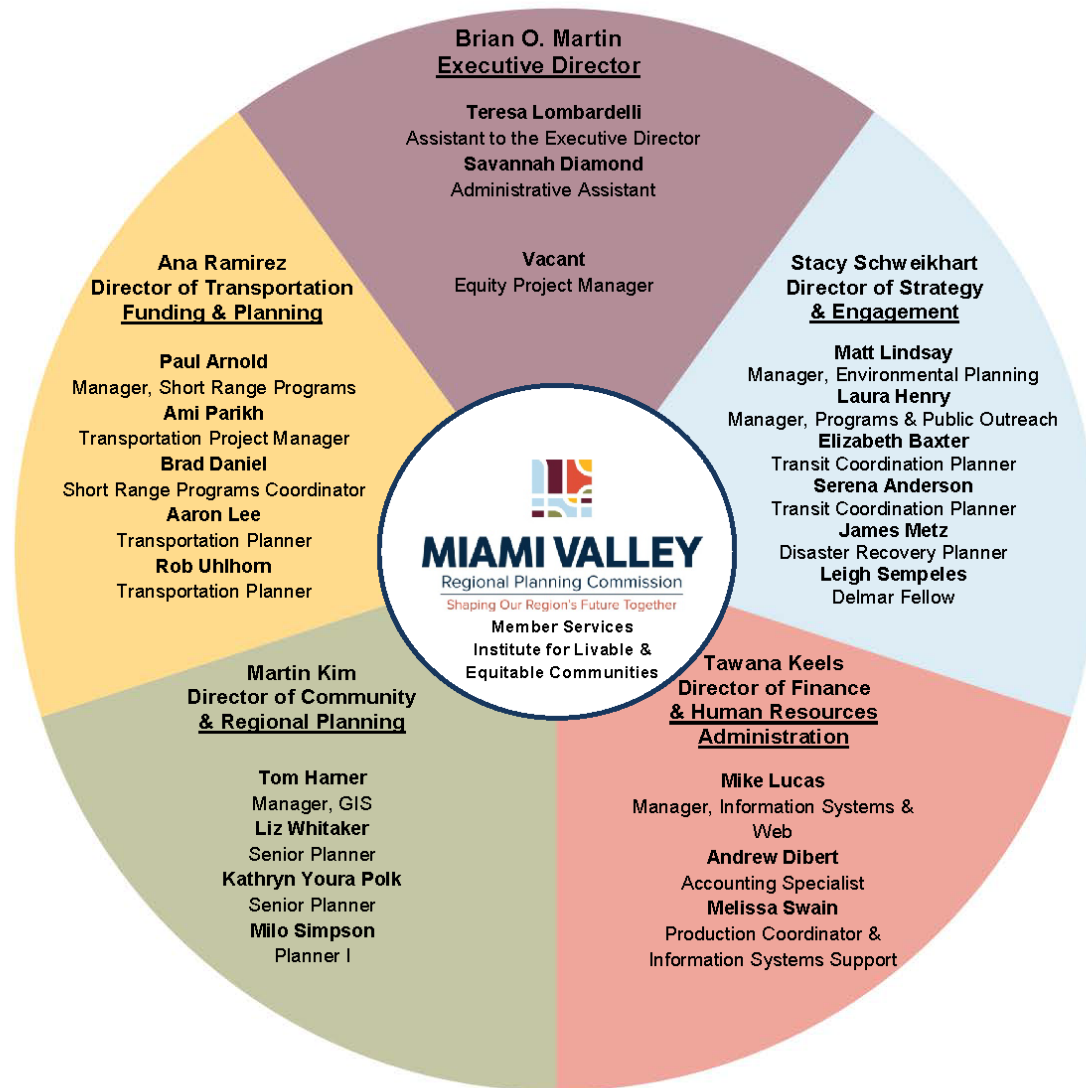
Meet MVRPC's Executive Director



Brian O. Martin, AICP, serves as MVRPC's Executive Director. Brian brings a wealth of knowledge to the agency, especially in the field of transportation. His previous work has included economic and environmental planning, and public involvement. He has completed 20 plans over his career for large regions, cities, and villages. His ability to work with numerous communities prepared him for his position with MVRPC.

A Kentucky native, Brian is a graduate of Western Kentucky University with both a B.S. degree in Production/Operations Management (1987) and a M.S. degree in City and Regional Planning (1989). Brian's consulting/project management experience, in both the public and private sector, serves him well as he leads MVRPC into the future






Why you are in good hands with MVRPC Staff

Experience

- Our 25 staff members have contributed a combined 391 years of service to MVRPC
- MVRPC staff provide 15 years of collective experience

Expertise

- Our staff have earned professional certifications which demonstrate the highest level of commitment to work in our fields
 - AICP – American Institute of Certified Planners (6)
 - GISP – Geographic Information Systems Professional (3)
 - GIS Certifications – Geographic Information Systems (3)
 - Registered Professional Engineer – Ohio (1)
 - CPFA – Certified Public Finance Administrator (1)
 - ACPFIM – Advanced Certified Public Funds Investment Manager (1)
 - DFCP - Development Finance Certified Professional (1)
 - Compression Planning Facilitator (1)
 - League of American Bicyclists Certified Instructor (1)





MVRPC Staff Directory



Serena Anderson

Transportation Coordination Planner
937.531.6524

sanderson@mvrpc.org

Duties:

Various Transit programs, Human Services Transportation Council, Institute for Livable and Equitable Communities



Paul Arnold

Manager of Short Range Programs
937.531.6534

parnold@mvrpc.org

Duties:

Transportation Improvement Program (TIP), STP, CMAQ, TA solicitation



Elizabeth Baxter

Transportation Coordination Planner
937.531.6538

ebaxter@mvrpc.org

Duties:

Greater Region Mobility Initiative, Human Services Transportation Council, Institute for Livable and Equitable Communities



Bradley Daniel

Coordinator, Short Range Programs
937.531.6543

bdaniel@mvrpc.org

Duties:

Member development and funding assistance, TRAC solicitation, PDAC solicitation, TIP maintenance, CMAQ analysis, Local Project surveys



Savannah Diamond

Administrative Assistant
937.531.6500

sdiamond@mvrpc.org

Duties:

Monitor agency switchboard, greet visitors, maintain Outlook database, process incoming mail



Andrew Dibert

Accounting Specialist
937.531.6528

adibert@mvrpc.org

Duties:

Accounts Payable, Accounts Receivable, Payroll and Benefits Coordination



Carlton Eley

Regional Equity Initiative Manager
937.531.6552

celey@mvrpc.org

Duties:

Manages the Regional Equity Initiative and Title VI Coordinator



Tom Harner

GIS Manager
937.531.6532

tharner@mvrpc.org

Duties:

GIS administration and coordination, regional and community GIS projects, GIS training and application development, and spatial data analysis. Contact for GIS data and mapping request



Laura Henry

Manager of Programs and Public Outreach
937.531.6542

lhenny@mvrpc.org

Duties:

Lead Congestion Mitigation and Air Quality Programs, Coordinate Public Involvement, Implement Advertising Campaigns and Marketing Strategies



MVRPC Staff Directory



Tawana Keels

Director of Finance and Human
Resources Administration

937.531.6525

tkeels@mvrpc.org

Duties:

Business operations, finance, grant administration, budgeting, personnel, recruiting, compliance, contracts, risk management, policies, audit, Job Board and office Administration.



Martin H. Kim

Director of Community & Regional
Planning

937.531.6533

mkim@mvrpc.org

Duties:

Regional and community planning and GIS project management, project scope development, best practices research, and data analysis. Contact for local project consultation and coordination



Aaron Lee

Transportation Planner

937.531.6539

alee@mvrpc.org

Duties:

Long Range Transportation Plan



Matt Lindsay

Manager, Environmental Planning

937.531.6548

mlindsay@mvrpc.org

Duties:

Air Quality SIP development, Areawide Water Quality Management Plan maintenance, Facility Planning; Intelligent Transportation Systems (ITS)



Teresa Lombardelli

Assistant to the Executive Director

937.531.6527

tlombardelli@mvrpc.org

Duties:

Works as an extension of the Executive Director, Coordinates projects for the agency among various departments and members. Provides support and ensures preparations for the Board of Directors, Executive Committee, and Technical Advisory Committee. Fosters teamwork among peers and partners



Mike Lucas

Manager, Information Systems & Web

937.531.6536

mlucas@mvrpc.org

Duties:

Computer support, network administration, Webmaster, online mapping & GIS



James Metz

Disaster Recovery Planner

937.531.6547

jmetz@mvrpc.org

Duties:

Natural disaster recovery planning, partnership development, grant management, fundraising, collaboration with support agencies



Ami Parikh

Transportation Project Manager

937.531.6546

aparikh@mvrpc.org

Duties:

Long Range Transportation Plan, Freight, Performance management



Ana Ramirez

Director of Transportation Planning &
Funding

937.531.6544

aramirez@mvrpc.org

Duties:

Long Range Transportation Plan, Transportation Modeling, Congestion Management Process, Transportation Conformity, FAST Act



MVRPC Staff Directory




Stacy Schweikhart

Director of Strategy and Engagement
937.531.6535

sschweikhart@mvrpc.org

Duties:

Leads agency efforts in the area of stakeholder relations; regional projects & policy; reputation management; and public outreach, media inquiries, and engagement



Milo Simpson

Planner I
937.531.6557

msimpson@mvrpc.org

Duties:

Regional and community planning projects, best practices research, and data analysis and visualization



Melissa Swain

Production Coordinator & Info
Systems Support
937.531.6530

mswain@mvrpc.org

Duties:

Printing and reproduction, mailroom, aerial photograph orders, meeting room set-up, Audio/Visual, electronic meeting support, MVRPC Resource center, job posting, Information System support.



Rob Uhlhorn

Transportation Planner
937.531.6549

ruhlhorn@mvrpc.org

Duties:

Long Range Transportation Plan, Environmental Requirements, Transportation System Inventory



Elizabeth Whitaker

Senior Planner
937.531.6541

ewhitaker@mvrpc.org

Duties:

Regional and community planning projects, best practices research, and data analysis and visualization. Contact for local planning document and Census data requests



Kathryn Youra Polk

Senior Planner
937.531.6529

kyoura.polk@mvrpc.org

Duties:

Regional and community planning projects, GIS training and application development; and spatial data analysis. Contact for grant and funding opportunity information and GIS mapping request





Finance & Human Resources Administration



FINANCE & HUMAN RESOURCES ADMINISTRATION



Human Resources


- ✓ Talent Recruiting, Screening, Selection, and Onboarding
- ✓ Pay Grade Management, Compensation, Position Control
- ✓ Performance Management and Professional Development
- ✓ Policy Development, Revisions & Updates
- ✓ Equal Employment Opportunity (EEO), Disadvantaged Business Enterprise (DBE)
- ✓ Ensure Equity, Diversity and Inclusion in hiring practices and operations
- ✓ Compliance with federal, state and local regulations



Information Systems

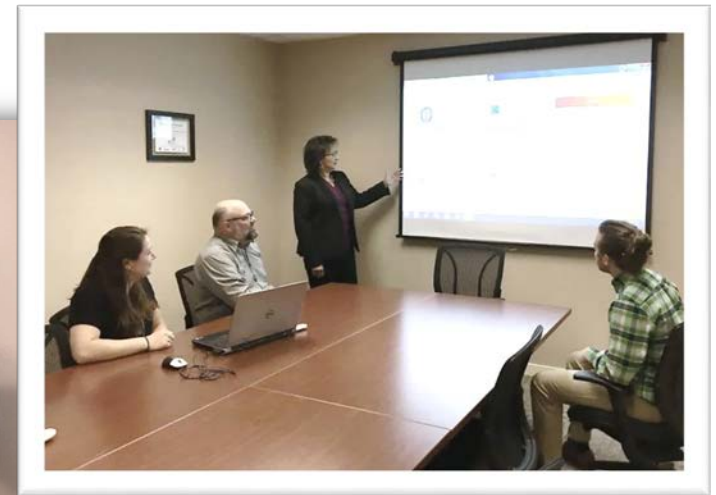
- ✓ Planning, deployment, maintenance and infrastructure support for MVRPC staff including network, servers, printers, workstations, office phones, and access to MVRPC application software for work from home.
- ✓ Technical Desk support for MVRPC Agency Staff
- ✓ Maintain Agency websites and OARC website (regionalcouncils.org)
- ✓ Support and maintain systems for GIS data systems
- ✓ Schedule and monitor electronic meetings





Office Administration

- ✓ Business Operations and Office Management
- ✓ Contract Negotiations and Administration
- ✓ Risk Management
- ✓ Environmental Health & Safety - Operational Procedures , COVID-19
- ✓ Property and Casualty Insurance
- ✓ Facility Repair and Coordination with Building Management
- ✓ Agency Safety Plan
- ✓ Liaison with Outside Legal Counsel
- ✓ Revisions of MVRPC Constitution and Bylaws
- ✓ Public Records Requests





Administrative Support and Grant Management

- ✓ Ohio Department of Transportation
- ✓ Federal Transit Administration
- ✓ U.S. Dept. of Commerce, Economic Development Administration
- ✓ U.S. Environmental Protection Agency
- ✓ Community Partners (The Dayton Foundation)
- ✓ Regional Planning Projects



Finance

- ✓ Accounts Payable, Accounts Receivable, Invoicing, Cash Management
- ✓ Employee Benefit Administration: Medical, Dental, Vision, Wellness
- ✓ MVRPC Member Support ; Member Invoicing, Annual Dinner Registrations
- ✓ Financial reporting, forecasting, and reporting for Executive Director, Executive Committee and Board of Directors.
- ✓ Develop MVRPC Annual Budget and Work Program for Approval
- ✓ Financial analysis, monitoring, reporting, and internal controls
- ✓ Asset Management





Production and Distribution

- ✓ Produce and distribute packets to Executive Committee, Board of Directors, MVRPC Committees and Subcommittees
- ✓ Meeting set-up and break-down for all MVRPC Meetings, Annual Dinner and Public Participation Meetings, including audio-visual equipment, recordings, room arrangement and displays. Coordinate electronic meetings and hybrid meetings.
- ✓ Maintain MVRPC Resource Center with over 5,000 publications, Historical records, brochures, maps, census data, aerial photographs, land use reports and survey data.
- ✓ Monitor and post open positions for MVRPC Members on the Miami Valley Government Job Board



MiamiValleyGovJobs.Org



ADVANCE YOUR CAREER using the Miami Valley's
ONE-STOP website for government & public agency jobs.

MiamiValleyGovJobs.Org

Search a wide variety of government and public
agency positions posted in the Miami Valley
Region including Drake, Greene, Miami,
Montgomery, Preble and Warren Counties.

Filter by type of position and experience level:

- Full-Time
- Part-Time
- Temporary
- Contract
- Intern/Co-op
- Entry level
- 1-3 years
- Mid-level
- Senior Management
- Intern/Co-op

Spanish Translation Services available.

MiamiValleyGovJobs.Org is a service provided by the
Miami Valley Regional Planning Commission.
To learn more email JobBoard@mvrpc.org.



MIAMI VALLEY
Regional Planning Commission





Bylaws of MVRPC

MVRPC Constitution and Bylaws

Constitution and Bylaws of the



MIAMI VALLEY

Regional Planning Commission

Adopted: May 6, 2021



MVRPC Constitution and Bylaws

1. SECTION VI – Participation & Membership (pg. 5 of the Bylaws)

- (A) Participation
- (B) Membership Appointment (Delegate Forms)

2. SECTION VII – Meetings of the Board of Directors (pg. 7 of the Bylaws)

- (A) General
- (B) Quorum
- (C) Voting
- (D) MPO Voting

3. SECTION VIII – Officers of the Board of Directors (pg. 10 of the Bylaws)

- (A) Election of Officers (Officers Solicitation Memo)
- (B) Duties of Officers

4. SECTION IX – Executive Committee (pg. 12 of the Bylaws)

- (A) Duties and Responsibilities
- (B) Appointments (Voting Sheet)
- (C) Executive Committee Meetings
- (D) Procedures

5. SECTION X – Technical Advisory Committee (pg. 15 of the Bylaws)

- (A) Duties and Responsibilities
- (B) Participation
- (C) Officers
- (D) Quorum
- (E) Voting





Institute for Livable and Equitable Communities



Institute for Livable and Equitable Communities

Vision:

The Institute places an intentional focus on livability and equity, launching programs and transforming systems that create a community where all people can thrive.

Mission:

The Institute for Livable & Equitable Communities at the Miami Valley Regional Planning Commission (MVRPC) convenes critical partners and is the central point of coordination for a long-term, multi-faceted effort to address nine domains proven to enhance livability and equity in communities.



If it is Equitable, it is also Livable

**Plan cities
and mobility
together**



**Focus on
moving people,
not vehicles**




**Encourage
efficient use of
space and assets**



**Engage
stakeholders in
decision making**



**Design for
equitable access**





The Institute Domains

Community



Opportunity



Health & Well Being



ALWAYS APPROACHED USING THE LENSES OF BOTH LIVABILITY AND EQUITY





The Institute Structure



INSTITUTE STEERING COMMITTEE

REGIONAL EQUITY INITIATIVE

RACIAL EQUITY TASK FORCE

LIVABLE COMMUNITIES INITIATIVE

**MIAMI VALLEY AGE-FRIENDLY
COMMUNITIES NETWORK**

COMMON ELEMENTS OF WORK:

- Outreach, Convening & Coordination
- Research & Education
- Policy Analysis & Policy Change
- Technical Assistance
- Secure Sustainable Funding





Age Friendly Network

MEETINGS AND FUNDING OPPORTUNITIES TO PROMOTE AGE FRIENDLY COMMUNITIES

1

Build a coalition of key allies and participants and establish age-friendly community objectives

2

Coordinate with partner agencies around age-friendly community objectives

3

Create opportunities for communities & organizations to implement age-friendly demonstration projects

4

Initiating a process for communities to formally join the Age-Friendly Network with AARP/WHO

ENSURING ALL RESIDENTS CAN AGE GRACEFULLY IN THEIR COMMUNITY





Regional Equity

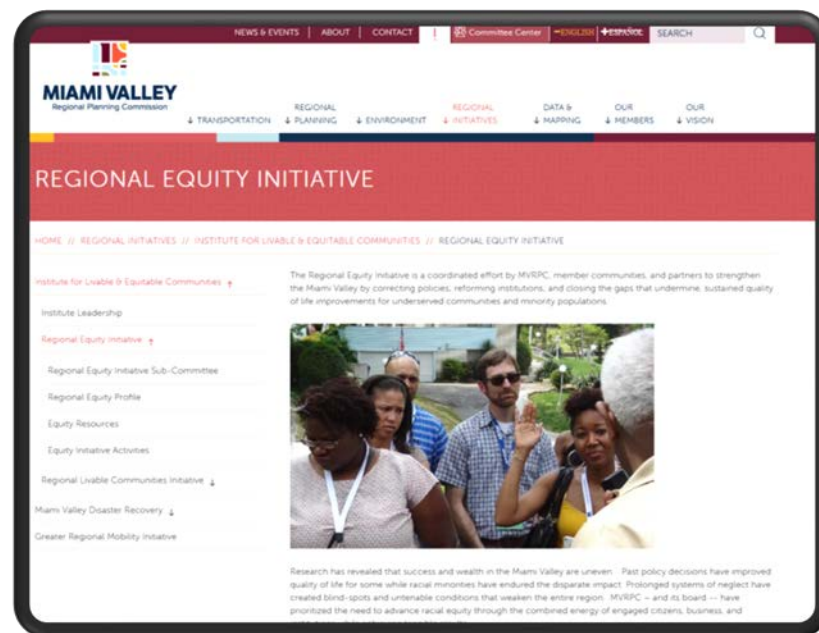
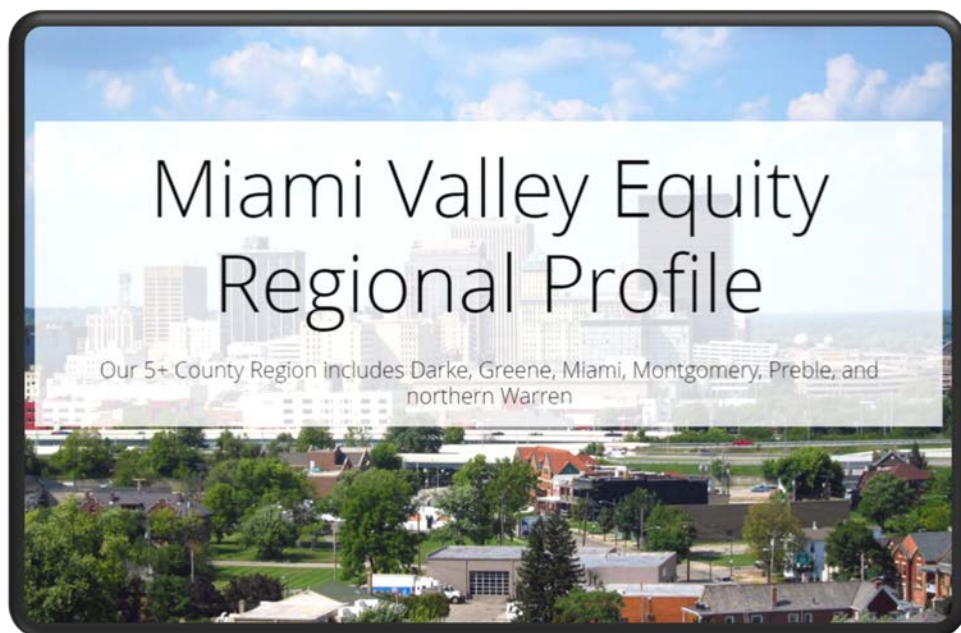


Regional Equity Initiative

Committed to Advancing Equity in the Miami Valley

Published in 2017

Launched in 2020



Regional Equity Initiative



Ensuring All Communities Will Thrive

Regional Equity Initiative

Ensuring All Communities Will Thrive

Regional Equity Initiative

Partnering with National Leaders to Advance Equity Regionally

A screenshot of the EPA website's News Releases section. The header includes the EPA logo and navigation links for Environmental Topics, Laws & Regulations, and About EPA. The main heading is 'News Releases from Region 05' followed by the title 'EPA and Miami Valley Regional Planning Commission to Partner on Environmental Justice Academy in Dayton'. The date is 03/31/2021. Contact information for Joshua Singer is provided. The main text of the release describes the partnership between EPA and MVRPC to co-sponsor the Miami Valley Regional Environmental Justice Academy in Dayton, Ohio. It quotes Acting Region 5 Administrator Cheryl Newton and Brian O. Martin, AICP, Executive Director of MVRPC. The text also mentions that the EJ Academy is a training program for emerging community, non-profit, and environmental leaders.

EPA United States Environmental Protection Agency

Environmental Topics Laws & Regulations About EPA Search EPA.gov

CONTACT US SHARE

News Releases

News Releases from Region 05

EPA and Miami Valley Regional Planning Commission to Partner on Environmental Justice Academy in Dayton

03/31/2021

Contact Information:
Joshua Singer (singer.joshua@epa.gov)
312-353-5069

CHICAGO (March 31, 2021) --Today, U.S. Environmental Protection Agency announced an agreement with Miami Valley Regional Planning Commission to co-sponsor the Miami Valley Regional Environmental Justice Academy in Dayton, Ohio.

"One of EPA's highest priorities is working with overburdened communities to address environmental injustice," said **Acting Region 5 Administrator Cheryl Newton**. "This partnership with MVRPC is a great opportunity for us to join Dayton-area community leaders in this effort."

"The partnership with the EPA to host the Miami Valley Regional Environmental Justice (EJ) Academy is the latest in MVRPC's efforts to lead the way by advancing equity in the Miami Valley," said **Brian O. Martin, AICP, Executive Director, Miami Valley Regional Planning Commission**. "We seek to make a visible difference with communities and MVRPC has launched programs to accurately capture research, harness data and place a focus on equity. Our Board of Directors, Members and Staff are all aligned in our mission to create communities where all people can thrive."

The EJ Academy is a training program developed for emerging community, non-profit, and environmental leaders to help cultivate skills to identify and address environmental challenges in their communities. The EJ Academy, slated to start later this year, consists of a nine-month program of courses, assignments, and projects. This is the inaugural academy co-sponsored by EPA in Ohio. EPA and MVRPC plan to run the EJ Academy virtually at first and transition to on-site in Dayton, Ohio, once feasible.

MVRPC has served the planning needs of the Dayton, Ohio, metropolitan area and Miami Valley in Southwest Ohio since 1964. MVRPC serves as a Regional Planning Commission in the Region and Metropolitan Planning Organization (MPO) for Montgomery, Miami, and Greene counties, plus a portion of Northern Warren County in Dayton, Ohio.

Plan with people.

Respect local knowledge.

Mitigate social impacts.

Support collaborative problem solving.

Learn from the past.

Set clear expectations.

Develop in a responsible manner.

Do no more harm.





Who are the MVRPC Members & How they get Involved

Members Map

MVRPC Members

As of June, 2021

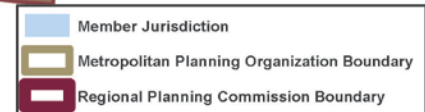
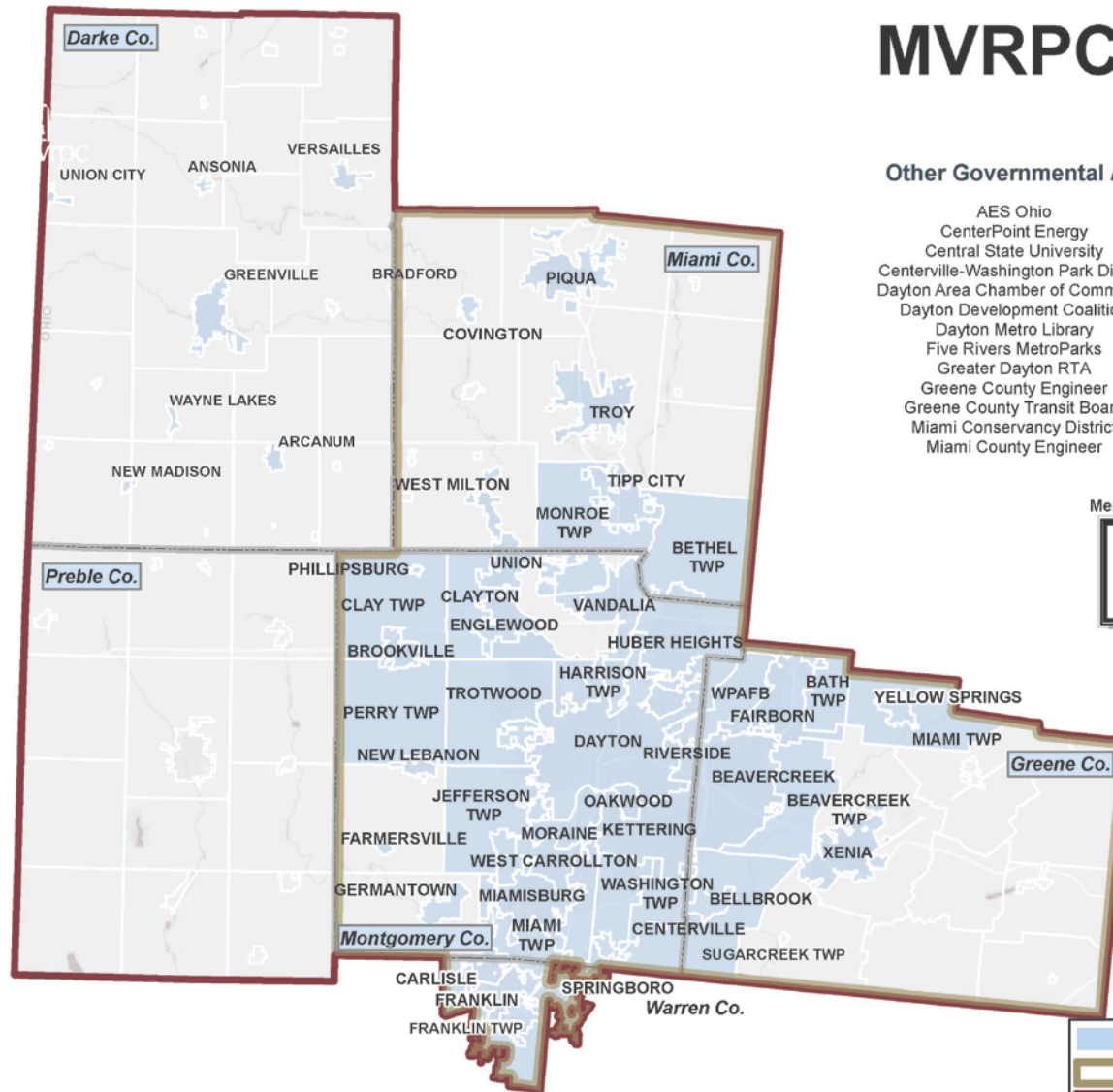
Other Governmental / Non-Governmental Members

AES Ohio
CenterPoint Energy
Central State University
Centerville-Washington Park District
Dayton Area Chamber of Commerce
Dayton Development Coalition
Dayton Metro Library
Five Rivers MetroParks
Greater Dayton RTA
Greene County Engineer
Greene County Transit Board
Miami Conservancy District
Miami County Engineer

Miami County Park District
Miami County Transit
Montgomery County Engineer
Montgomery County TID
ODOT District 7
ODOT District 8
Sinclair College
South Metro Chamber of Commerce
Troy Area Chamber of Commerce
University of Dayton
Warren County TID
Wright State University
Wright-Patterson Air Force Base

Member Counties

Darke
Greene
Miami
Montgomery
Preble





MVRPC's Board of Directors

A decision-making body comprised of elected officials of member jurisdictions and others in the Miami Valley Region.



The MVRPC Executive Committee

- Approves annual budget
- Conducts the Executive Director's annual performance review
- Reviews agency monthly expenditures
- Establishes committees
- Makes appointments to committees.



The MVRPC Technical Advisory Committee

- Provides advice to the Board of Directors in regards to:
 - Long and short range plans
 - Programs for financing, staging, detailing, administering and implementing the plans
 - Evaluation, analysis, and recommendations on matters brought to the Board of Directors.





How to stay informed & involved with MVRPC

Check us out at MVRPC.ORG

Expanding and Enhancing public information access

The screenshot shows the MVRPC website homepage. At the top is a dark red navigation bar with links for NEWS & EVENTS, ABOUT, CONTACT, Committee Center, ENGLISH, and ESPAÑOL, along with a search bar. Below this is a white header with the MVRPC logo and a menu of categories: TRANSPORTATION, REGIONAL PLANNING (highlighted), ENVIRONMENT, REGIONAL INITIATIVES, DATA & MAPPING, OUR MEMBERS, and OUR VISION. The main banner features a cityscape image with the text "SHAPING OUR REGION'S FUTURE TOGETHER" and a "LEARN MORE" button. To the right of the banner is a "MVRPC Strategic Plan" graphic. Below the banner is a row of links: View, Edit, Translate, Revisions, and Clone this basic page. The page is divided into three columns. The left column, titled "NEWS", contains two articles: "Virtual Public Participation Meeting to be held regarding the Final DRAFT 2050 Long Range Transportation Plan" (dated March 24, 2021) and "MVRPC Announces Members Elected to 2021-2022 Executive Committee" (dated March 05, 2021). The middle column, titled "CALENDAR OF EVENTS", shows a calendar for March 2021 with dates 4, 5, 11, 18, 23, and 31 highlighted. The right column, titled "EXECUTIVE DIRECTOR'S UPDATE FROM BRIAN O. MARTIN, AICP", features the MVRPC logo and the text "State & Federal Transportation Funding Update".

NEWS & EVENTS | ABOUT | CONTACT | Committee Center | ENGLISH | ESPAÑOL | SEARCH

MIAMI VALLEY
Regional Planning Commission

↓ TRANSPORTATION | REGIONAL PLANNING | ENVIRONMENT | REGIONAL INITIATIVES | DATA & MAPPING | OUR MEMBERS | OUR VISION

SHAPING OUR REGION'S FUTURE TOGETHER

LEARN MORE

MVRPC Strategic Plan

View | Edit | Translate | Revisions | Clone this basic page

NEWS + VIEW ALL

Virtual Public Participation Meeting to be held regarding the Final DRAFT 2050 Long Range Transportation Plan
Dateline: March 24, 2021
The meeting will take place via Zoom, a video conferencing platform, and will be held as follows:
Wednesday, April 14, 2021 – 5:00 p.m. – 6:00 p.m.

MVRPC Announces Members Elected to 2021-2022 Executive Committee
Dateline: March 05, 2021

CALENDAR OF EVENTS

MARCH 2021

S	M	T	W	T	F	S
	1	2	3	4	5	6
7	8	9	10	11	12	13
14	15	16	17	18	19	20
21	22	23	24	25	26	27
28	29	30	31			

UPCOMING EVENTS

EXECUTIVE DIRECTOR'S UPDATE FROM BRIAN O. MARTIN, AICP

MIAMI VALLEY
Regional Planning Commission

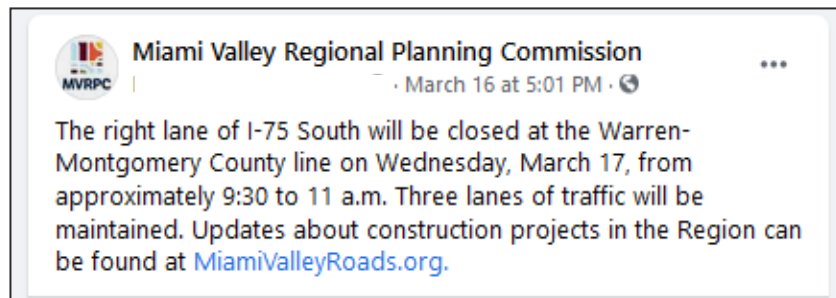
State & Federal
Transportation Funding Update



Follow us on Social Media: Twitter and FB

- MVRPC uses Twitter and Facebook to promote meetings, updates about the Region and resources.
- MVRPC has nearly doubled the amount of followers on Facebook and Twitter in the last few years.

Social Media Post examples:





Sign up for the Executive Director's Update E-Newsletter

- The Executive Director's Update is distributed at the MVRPC Board of Director's meeting and is now in digital form.
- The e-newsletter version of the Executive Director's Update is emailed monthly to those who have registered on mvrpc.org.
- The open rate for the e-newsletter is nearly double the national average for government agencies.

SHARE:

Join Our Email List

EXECUTIVE DIRECTOR'S UPDATE

From Brian O. Martin, AICP

February 2021

DISCUSSING DEEPER

Group unveils plan to combat inequity

Committee wants to avoid 'same mistakes' that led to disparities.

By Chris Bennett
Staff Writer

A committee formed to help guide regional development with an eye toward preventing opportunities from being lost to residents and communities of color has unveiled a draft four-year strategic plan to combat inequity. It was unveiled at a meeting Tuesday.

The draft developed through the Miami Valley Equity Leadership Team, a group of community leaders and MVRPC staff, aims to address disparities in housing, transportation, economic development and other issues. The plan calls for a focus on equity and for working across sectors to address these issues.

"When we understand history, the context of the regional planning, we can build better public policy and avoid repeating the same mistakes," said Carlton Day, MVRPC regional equity director.

MVRPC last year led the MVRPC, called building equity and more regional planning equity planning discussion. "The work of equity work."

"Equity work can no longer be an add-on to the planning process. It has to be an integral part of it," said Day.

MVRPC is regional planning commission for the Miami Valley. It oversees regional planning, land use and transportation. It also oversees regional equity and equity work.

MVRPC launched the Miami Valley Equity Initiative in 2017. It is a multi-year effort to address disparities in the region that impact equity, equity and equity work.

Access to opportunity in the Miami Valley

Opportunity and equity are central to the mission of the Miami Valley Regional Planning Commission. The commission is committed to ensuring that all residents have access to opportunity and equity. This includes access to housing, transportation, economic development, and other opportunities. The commission is committed to ensuring that all residents have access to opportunity and equity. This includes access to housing, transportation, economic development, and other opportunities.

Carlton Day, the Miami Valley Equity Initiative Director, says the commission's regional equity work is a multi-year effort to address disparities in the region that impact equity, equity and equity work.

Today's Dayton Daily News features an article detailing MVRPC's Equity Leadership efforts.

In July 2017, we published the Miami Valley Equity Regional Profile, using data and maps to clearly demonstrate that not all areas of our Region have equal access to opportunity.

In October 2017, MVRPC launched the Miami Valley Equity Initiative in response to the clear gaps identified through our Equity Profile.

In 2019, in partnership with The Dayton Foundation, the Del Mar Fund, Learn to Earn Dayton and other local institutions, our Equity Initiative evolved to become the Institute for Livable and Equitable Communities.

As part of this effort, MVRPC convenes on a monthly basis with the Equity Leadership Team, a broad cross section of community leaders committed to developing strategies and funding initiatives that reduce racism and increase access to opportunity for all.

The article shares the collaborative work of the Equity Leadership Team to draft priorities for regional efforts in the coming years.

Read the Full Dayton Daily News Article

Return on Investment

2019 BENEFITS OF MVRPC MEMBERSHIP



Greene County receives **692%** return on investment

INVESTMENT

Membership Dues

\$18,581

Transportation Local Match

\$0

RETURN

Planning Revenue


\$147,207

Federal Transportation

\$0

SFY2019

SFY2019





Member Benefits/Services



Transportation Planning and Funding



2050 Long Range Transportation Plan

- Updated every five years
- Has a 20+ year horizon
- Includes multi-modal strategies and projects
- Is “fiscally constrained”
- Demonstrates conformance with State Implementation (Air Quality) Plan

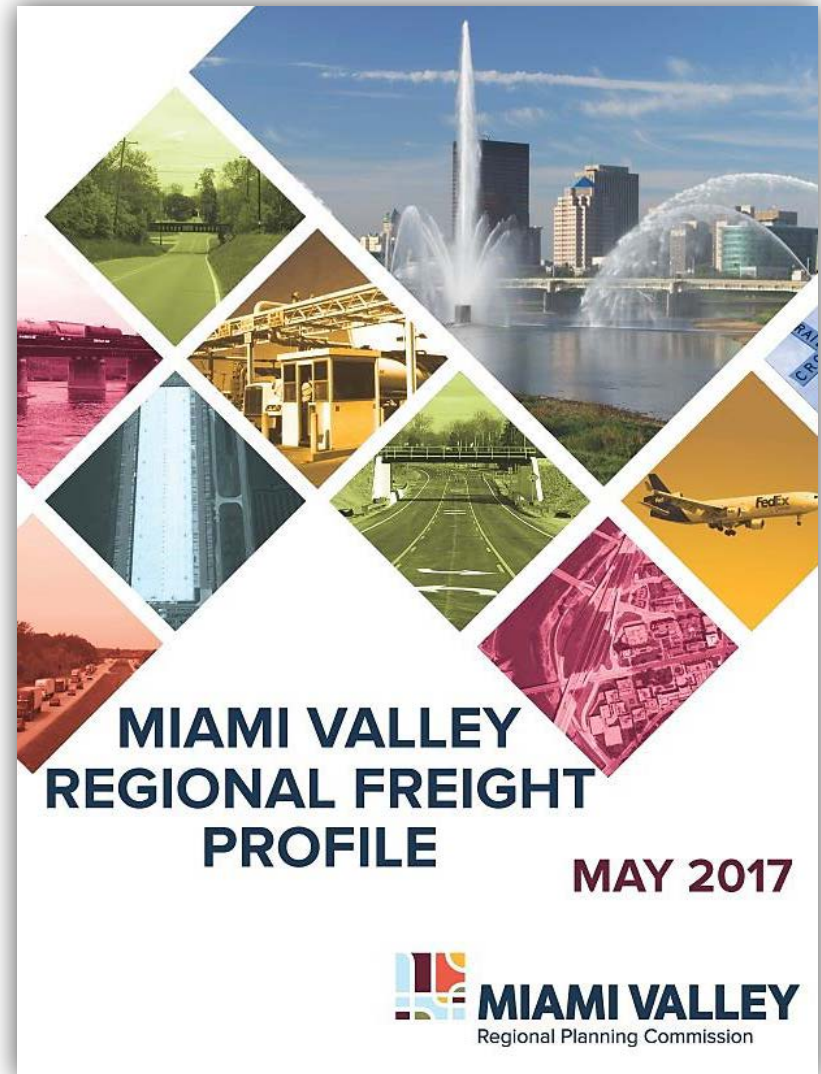




Regional Freight Profile

2017 Report included:

- Regional Freight Transportation Infrastructure Overview
- Economic Trends
- Regional Freight Flows
- Road Network Reliability
- Commercial Vehicle Safety Analysis
- Future Trends and Innovation Outlook



Short Range Transportation

Transportation Improvement Program (TIP)

- Project cost and schedule details
- Updated every 2 years
- Amended frequently
- Includes approved projects scheduled for funding over the next 4 years
- The TIP includes the following project types from the LRTP
 - 1. Roadway Projects
 - 2. Bikeways and Pedestrian Projects
 - 3. Transit Projects
 - 4. Travel Demand Management Strategies
 - 5. Operation-Maintenance

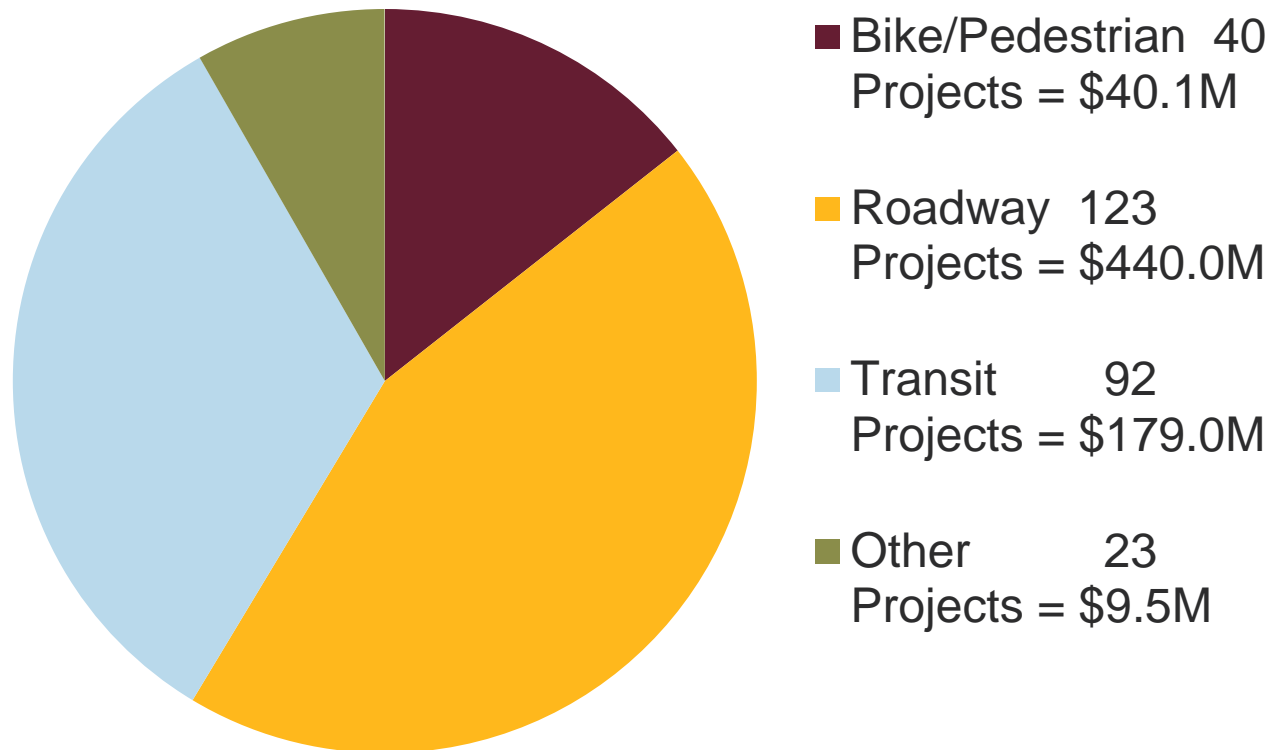




Short Range Transportation

SFY2021-2024 Transportation Improvement Program Projects

The current TIP has 278 projects, totaling \$668.6 million dollars.





Transportation Funding

CONGESTION MITIGATION AND AIR QUALITY PROGRAM (CMAQ)

Federal Transportation
Funding Facts



The CMAQ program is continued in Moving Ahead for Progress in the 21st Century Act (MAP-21) to provide a flexible funding source to State and local governments for transportation projects and programs to help meet the requirements of the Clean Air Act. Funding is available to reduce congestion and improve air quality for areas that do not meet the National Ambient Air Quality Standards for ozone, carbon monoxide, or particulate matter (nonattainment areas) and for former nonattainment areas that are now in compliance (maintenance areas). The Ohio Department of Transportation (ODOT) sub-allocates the CMAQ funds to the 8 largest Metropolitan Planning Organizations (MPO) through a Statewide CMAQ Program. In the MVRPC area, CMAQ funds will provide up to 80% (federal) of the project cost, and the applicant provides a minimum of 20% (non-federal) as matching funds.

Eligible Items

- Transportation control measures including telecommuting programs
- Pedestrian/bicycles off-road or on-road facilities including modification of existing public walkways to comply with the Americans with Disabilities Act
- Public education and outreach activities
- Rideshare programs
- Transit vehicle replacement
- Fare/fee subsidy programs
- Alternative fuels (including clean fuel fleet programs and conversions, and refueling infrastructure)
- Traffic management/monitoring/congestion relief strategies
- Truck stop electrification systems
- Facilities serving electric or natural gas-fueled vehicles
- Intermodal freight facilities

Application Process

Under the Statewide CMAQ Program, MVRPC will continue to administer the CMAQ application process. The solicitation cycle normally starts and ends in the fall of each year. All project applications must be consistent with the Regional Complete Streets Policy. Upon approval by the Board, MVRPC staff will complete the Statewide CMAQ application process that includes an allowance for regional priority. This priority is based on the ranking of projects as approved by the MVRPC Board. A final funded list from the Ohio Statewide Urban CMAQ Review Committee will typically be approved before the end of the following calendar year and MVRPC staff will notify sponsors of the results.

For a complete list of CMAQ project funding provisions, please visit the following link to review MVRPC's Program Policies and Procedures: <http://www.mvrpc.org/program/policies/procedures>.

Funding

Historically ODOT sub-allocated approximately \$6.0 million per year to MVRPC. The new Statewide CMAQ Program provides approximately \$57 million per year to the 8 large MPOs in Ohio.



10 North Ludlow St., Suite 700 | Dayton, Ohio 45402-1855
t: 937.223.6323 | f: 937.223.9750 | TTY/TDD: 800.750.0750
mvrpc.org



Transportation Funding

TRANSPORTATION ALTERNATIVES PROGRAM (TA)

Federal Transportation
Funding Facts



The TA program provides funding for projects defined as transportation alternatives, including on and off road pedestrian and bicycle facilities; infrastructure projects for improving non-driver access to public transportation and enhanced mobility; community improvement activities; environmental mitigation; recreational trail program projects; and safe routes to school projects. MVRPC will provide up to 80% (federal) of the project cost, and the applicant provides a minimum of 20% (non-federal) as matching funds.

Eligible Items

- Construction, planning, and design of on-road and off-road trail facilities for pedestrians, and non-motorized forms of transportation
- Construction, planning, and design of infrastructure related projects and systems that will provide safe routes for non-drivers (children, older adults, individuals with disabilities) to access daily needs
- Conversion and use of abandoned railroad corridors for trails for pedestrians, bicyclists, or non-motorized transportation users
- Construction of turnouts, overlooks, and viewing areas
- Community improvement activities
- Inventory, control, or removal of outdoor advertising
- Historic preservation and rehabilitation of historic transportation facilities
- Any environmental mitigation activity
- Address storm water management, control, and water pollution prevention or abatement
- Recreational trail program

- Safe routes to school program (including infrastructure related projects, non-infrastructure related activities, and safe routes to school coordinator)
- Planning, design, or construction of boulevards and other roadways largely in the right-of-way of former interstate system routes or other divided highways

Application Process

Upon MVRPC Board determination of funds availability, staff will solicit qualified member government entities for new TA projects. The solicitation cycle typically starts and ends in the fall of each year.

For a complete list of TA project funding provisions, please visit the following link to review MVRPC's Program Policies and Procedures: <http://www.mvrpc.org/program/policies/procedures>.

Funding

Annually ODOT sub-allocates approximately \$11 million in TA funds to MVRPC.



10 North Ludlow St., Suite 700 | Dayton, Ohio 45402-1855
t: 937.223.6323 | f: 937.223.9750 | TTY/TDD: 800.750.0750
mvrpc.org



Transportation Funding

SURFACE TRANSPORTATION PROGRAM (STP)

Federal Transportation
Funding Facts



The STP program provides flexible funding that may be used by State and local governments for projects to preserve and improve the conditions and performance on any Federal-aid highway, bridge and tunnel projects on any public road, pedestrian and bicycle infrastructure, and transit capital projects, including intercity bus terminals. In the Miami Valley Region, these funds are sub-allocated to MVRPC for project selection. In 2012, MVRPC introduced a Simple Resurfacing Program, which will be used for paving projects that have no right-of-way or environmental needs. The amount of "set aside" for these resurfacing projects will be determined on an annual basis. MVRPC will provide up to 80% (federal) of the project cost, and the applicant provides a minimum of 20% (non-federal) as matching funds.

Eligible Items

- Capital costs for road, bridge and transit projects
- Carpooling, fringe and corridor parking facilities and programs, including electric and natural gas vehicle charging infrastructure, bicycling, and pedestrian uses
- Safety infrastructure improvements and programs
- Research and development and technology transfer programs
- Capital and operating costs for traffic monitoring, management, and control facilities and programs, including advanced truck stop electrification systems
- Transportation alternatives activities
- Transportation control measures
- Development and establishment of management systems

- Habitat and wetlands mitigation efforts
- Infrastructure-based intelligent transportation systems (ITS) capital improvements
- Environmental restoration and pollution abatement projects
- Recreational trail projects

Application Process

Upon MVRPC Board determination of funds availability, staff will solicit qualified member government entities for new STP projects. The solicitation cycle typically starts and ends in the fall of each year. All project applications must be consistent with the Regional Complete Streets Policy.

For a complete list of STP project funding provisions, please visit the following link to review MVRPC's Program Policies and Procedures: <http://www.mvrpc.org/programpoliciesprocedures>.

Funding

Annually ODOT sub-allocates approximately \$10.8 million in STP funds to MVRPC.



10 North Ludlow St., Suite 700 | Dayton, Ohio 45402-1855
t: 937.223.6323 | f: 937.223.9750 | TTY/TDD: 800.750.0750
mvrpc.org



Transportation Funding



TRAC

Transportation Review Advisory Council (TRAC) is comprised of nine members and is chaired by the Director of the Ohio Department of Transportation. Six members are appointed by the Governor and one each by the Speaker of the Ohio House of Representatives and the President of the Ohio Senate.

PURPOSE

TRAC selects the Major New Capacity Projects to be constructed in a six-year period. These are projects which cost the Ohio Department of Transportation (ODOT) more than \$12 million and achieve one or more of the following:

- Increase mobility;
- Provide connectivity;
- Increase the accessibility of a region for economic development;
- Increase the capacity of a transportation facility; or
- Reduce traffic congestion.

Applicants include: The Ohio Department of Transportation District Offices, Metropolitan Planning Organizations, County Engineers, Transit Authorities, County Commissions, Municipalities, Port Authorities, and Transportation Improvement Districts.

ELIGIBLE ITEMS

TRAC funds may be used for preliminary engineering, right-of-way acquisition, and construction. Eligible projects include highway lane additions, bypasses, corridor upgrades and roadway extensions that increase the system's ability to handle more traffic. Projects such as transit hubs and intelligent transportation systems are also eligible.

APPLICATION PROCESS

Each year, project applications are due for review in May. Hearings are held August through October, and a draft list is released in December. The public comment period on the draft list is January through April, and in May, the finalized six-year program is released.

Each project is evaluated by TRAC for transportation efficiency, safety, and economic development. Projects are scored under three criteria:

- Transportation Impacts (55%);
- Community and Economic Growth and Development (25%); and
- Project Sponsor Investment (20%).

Based upon the project ranking, the project costs, and the available revenue, TRAC compiles a list of projects to be funded.

FUNDING

ODOT determines how much money is available for the Major New Capacity Projects after basic maintenance and operational needs have been met statewide.

For questions contact: Brad Daniel, Regional Planner
email: bdaniel@mvrpc.org
t: 937.223.6323 | f: 937.223.9750 | TTY/TDD: 800.750.0750
10 North Ludlow St., Suite 700 | Dayton, Ohio 45402-1855
mvrpc.org



Transportation Funding



MVRPC
SERVICES

PDAC

Priority Development and Advocacy Committee (PDAC) is comprised of twenty-seven committee members. The committee members, along with other business and community leaders, are assigned to review panels according to their category of expertise to review proposed projects.

PURPOSE

The PDAC process is organized to evaluate projects and establish one list of regional priorities and recommended projects that aid the community.

ELIGIBLE ITEMS

To be eligible for consideration for the list, a project must be community or government-oriented. Proposed projects are categorized under the following subject areas:

- Defense;
- Economic Development;
- Hospitals & Healthcare;
- Quality of Life; and
- Transportation & Government Services.

Any project which benefits the people of the Miami Valley Region is eligible as long as it is regional in scope. Projects with a well-thought out financial plan and matching funds score well in this process.

APPLICATION PROCESS

Project applications are submitted in early November of each year. The public involvement period is mid-November through mid-December. Draft rankings are released in mid-December. In January, a Project Sponsor meeting and a Transportation and Government Services Review Panel meeting is held. The final categorized list is then submitted in February to PDAC. In March, the list of selected projects seeking funding is released.

FUNDING

The PDAC process is not aimed at any one source of funding, nor is it aimed solely at government funding. It is intended to be a tool for project sponsors for use in their effort to seek funding through all available public and private sources where this process would be meaningful. PDAC may present the appropriate lists to the Region's Congressional delegation, General Assembly delegation or other body where there is an opportunity for funding.

For questions contact: Brad Daniel, Regional Planner
email: bdaniel@mvrpc.org
t: 937.223.6323 | f: 937.223.9750 | TTY/TDD: 800.750.0750
10 North Ludlow St., Suite 700 | Dayton, Ohio 45402-1855
mvrpc.org



MIAMI VALLEY
Regional Planning Commission





Community and Regional Planning



Community Planning Services

- Planning process consultation, project scope development, data analysis and mapping, grant funding research and support, and group facilitation

Geographic Information System (GIS) Services

- GIS data, data analysis, base mapping, web mapping, and aerial orthophotography





Planning, GIS, and Data Services





Data Resources

US CENSUS DATA

HOME // DATA & MAPPING // CENSUS DATA CENTER

Web TELUS

Traffic Count Viewer

Project Evaluation System

Geo-Spark

Recreational Assets Map

Economic Base Assessment

Geographic Information Systems (GIS) at MVRPC ↓

Census Data Center ↑

Census 2010 Regional Profile

American Community Survey

Longitudinal Employer-Household Dynamics

2020 Census Resource Page

Data Commons

MVRPC is a Census Affiliate Organization. As such, we provide assistance to U.S. Census Bureau's various programs and maintain Census data for the Region dating from the most recent releases back to 1950. Please contact Elizabeth Whitaker, Senior Planner at 937.223.6323, if you have any Census-related questions, from requests for specific data to help navigating the Census website.

2020 CENSUS

The U.S. Census Bureau is continuing their work on the 2020 Census. Following the enumeration phase, information will be processed to deliver apportionment counts and redistricting data. Due to operational disruptions resulting from the COVID-19 pandemic, the timeline for delivery of 2020 Census data is fluid. For the latest information on the 2020 Census, please visit MVRPC's [2020 Census Resource Page](#).

CENSUS REGIONAL PROFILE

MVRPC staff, using data from the 2010 Census, has put together a [Regional Profile of the Miami Valley](#), along with some basic data for all jurisdictions in the region and individual profile sheets for eight counties.

The Census Bureau's American Community Survey (ACS) is an ongoing survey which provides data every year about things like income, education, veteran status, and transportation. MVRPC staff has put together a Regional Profile using data from the American Community Survey (ACS) 5-year estimates. Please visit the [ACS introduction](#) page before accessing the American Community Survey Regional Profile.

The Census Bureau, in partnership with other federal and state agencies, produces [Longitudinal Employer-Household Dynamics](#) data on employment and where employees live. MVRPC has used this data to prepare a

MIAMI VALLEY DATA COMMONS

HOME // DATA & MAPPING // DATA COMMONS

Web TELUS

Traffic Count Viewer

Project Evaluation System

Geo-Spark

Recreational Assets Map

Economic Base Assessment

Geographic Information Systems (GIS) at MVRPC ↓

Census Data Center ↓

Data Commons ↑

Darke

Greene

Miami

Montgomery

Preble

Warren

MIAMI VALLEY DATA COMMONS

The Miami Valley Data Commons provides data on a number of different topics at the county level for Darke, Greene, Miami, Montgomery, Preble, and Warren counties. The topics correspond with those found in the [Regional Profile](#):

- Key Demographics
- Arts and Culture
- Business and Industry
- Diversity
- Environmental Quality
- Housing
- Recreational Open Space
- Transportation
- Vacancy
- Workforce

Additional information, such as the Census Data Regional Profile and Longitudinal Employer-Household Dynamics, can be found on the [Census Resource Page](#). For an Excel file containing all raw data for each county and to navigate to each county page, please use the following navigation tool.

County	Interactive Dashboard	Raw Data Excel File
Darke	Launch	Download
Greene	Launch	Download
Miami	Launch	Download
Montgomery	Launch	Download
Preble	Launch	Download
Warren	Launch	Download

Miami Valley Geo-Spark

mvrpc.org

Welcome to the Miami Valley Geo-Spark, the place to find geographic data for the Miami Valley Region.

The "Geo-Spark" is the Miami Valley's central location for open data and interactive maps. Through this site, you can visualize regional data in map galleries or access GIS Open Data layers & maps.

Explore our Open Data

All Data

Browse GIS open data and maps for the Miami Valley.

Click a button below to view specific data types and web maps, or click the button to the left to access all of the data. You can use these same categories when searching for maps in the galleries below.

ArcGIS Online user? Check out our [Regional Resources](#) group for additional opportunities to share information.

Boundaries

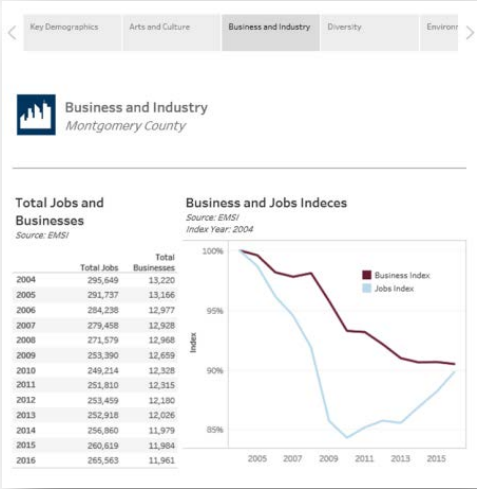
Census

Environment

Land Use

Transportation

All Web Maps






Planning Resources

NEWS & EVENTS | ABOUT | CONTACT

Committee Center

ENGLISH | ESPAÑOL

SEARCH



↓ TRANSPORTATION

REGIONAL
↓ PLANNING

↓ ENVIRONMENT

DATA &
↓ MAPPING

OUR
↓ VISION

OUR
↓ MEMBERS

PLANNING TOOLS

HOME // REGIONAL PLANNING // REGIONAL PLANNING SERVICES // PLANNING TOOLS

Regional Planning Services ↑

Jeff Twp LU Strategic Planning

Open Space Planning

Regional GIS

Planning Tools ↑

Plan Development & Resources

Plan by Subject

Plan Implementation

Equity Initiative

Regional Profiles

Going Places Initiative ↓

Welcome to MVRPC's Planning Tools page. This page provides planning practitioners with a range of tools, resources, and best practices to enhance planning outcomes across the Miami Valley.

The planning tools are categorized into three themes: Plan Development & Resources, Plan by Subject, and Plan Implementation. A variety of resources can be found under each topic. We will continue to update this site with additional resources as needed.

Plan Development & Resources:

Project Scoping | Public Engagement | Scenario Planning | GIS

Plan by Subject:

Comprehensive | Land Use | Housing | Community Development | Site

Plan Implementation:

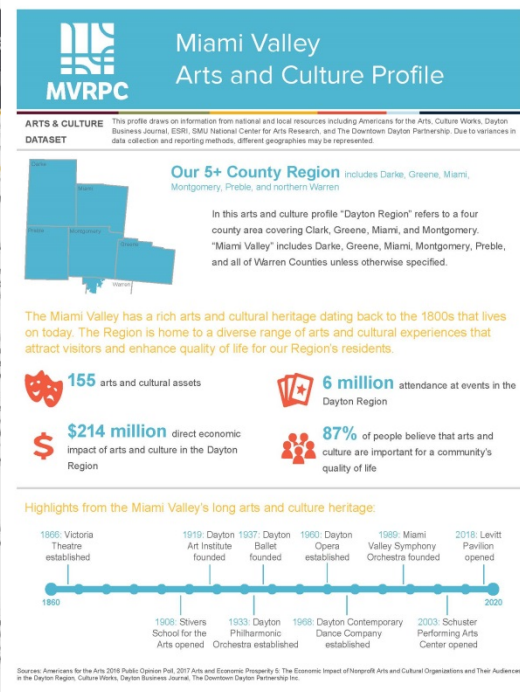
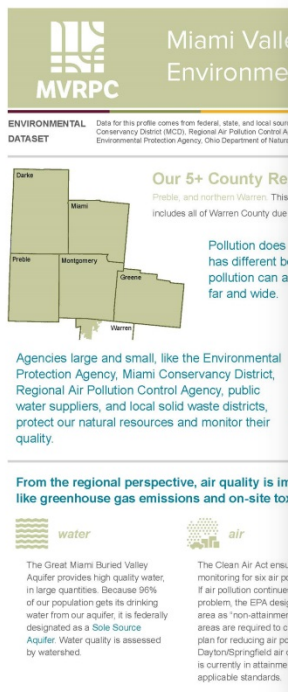


Zoning | Return on Investment

For additional information, please contact Martin Kim, Director of Community & Regional Planning at mkim@mvrpc.org.

Note: This site contains links to external websites that are not provided or maintained by or affiliated with MVRPC. MVRPC does not guarantee the accuracy, relevance, timeliness, or completeness of any information on these external websites. A range of subject matter is covered under the planning tools resources. As such, MVRPC may not have individual expertise on each topic. The links provided on this page are for informational and educational purposes only.



Regional Profiles

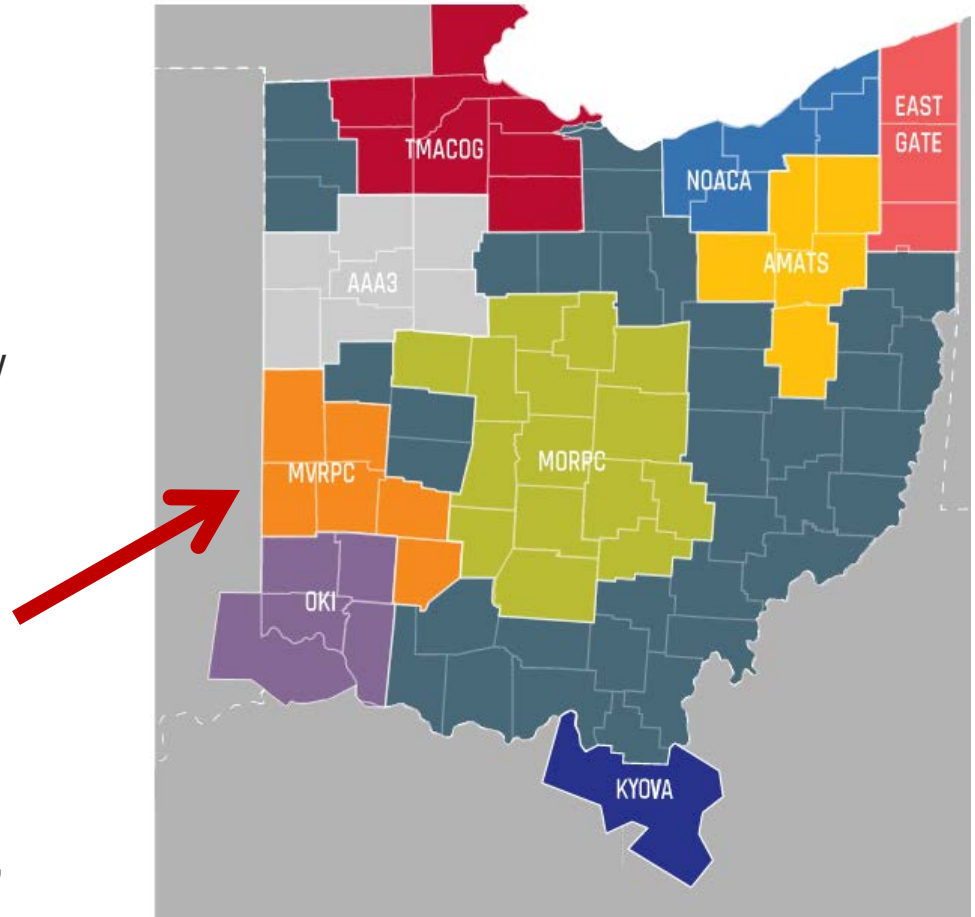




Strategy, Engagement, Transit and Sustainability

MVRPC's RIDESHARE PROGRAM

- The Rideshare Program is your resource for a smarter commute.
- MVRPC's Rideshare Program partners with a statewide commute solutions platform, Gohio Commute to offer smarter ways to improve how you get around Ohio.
- Rideshare means sharing your commute with others by carpooling, vanpooling or bikepooling.
- The Rideshare Program is a free service from MVRPC for those who work, live or go to college in Montgomery, Greene, Miami, Preble, Darke and Clinton Counties.



A partner of **gohio**
commute

A Smarter Way





MVRPC's Air Quality Awareness Program

MVRPC's Air Quality Awareness Program provides information about air quality in the Region, activates air quality alerts to notify residents when air quality is expected to be poor and promotes actions to reduce air pollution.



Use public transportation



Avoid idling your car



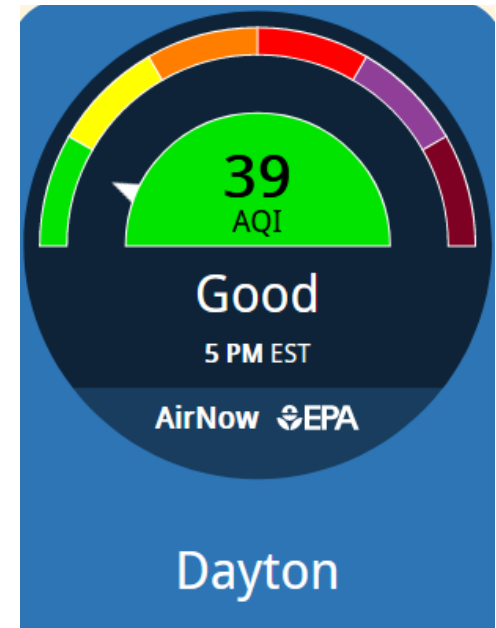
Refuel in the evening



Combine errands in one trip



Air Quality
ALERT




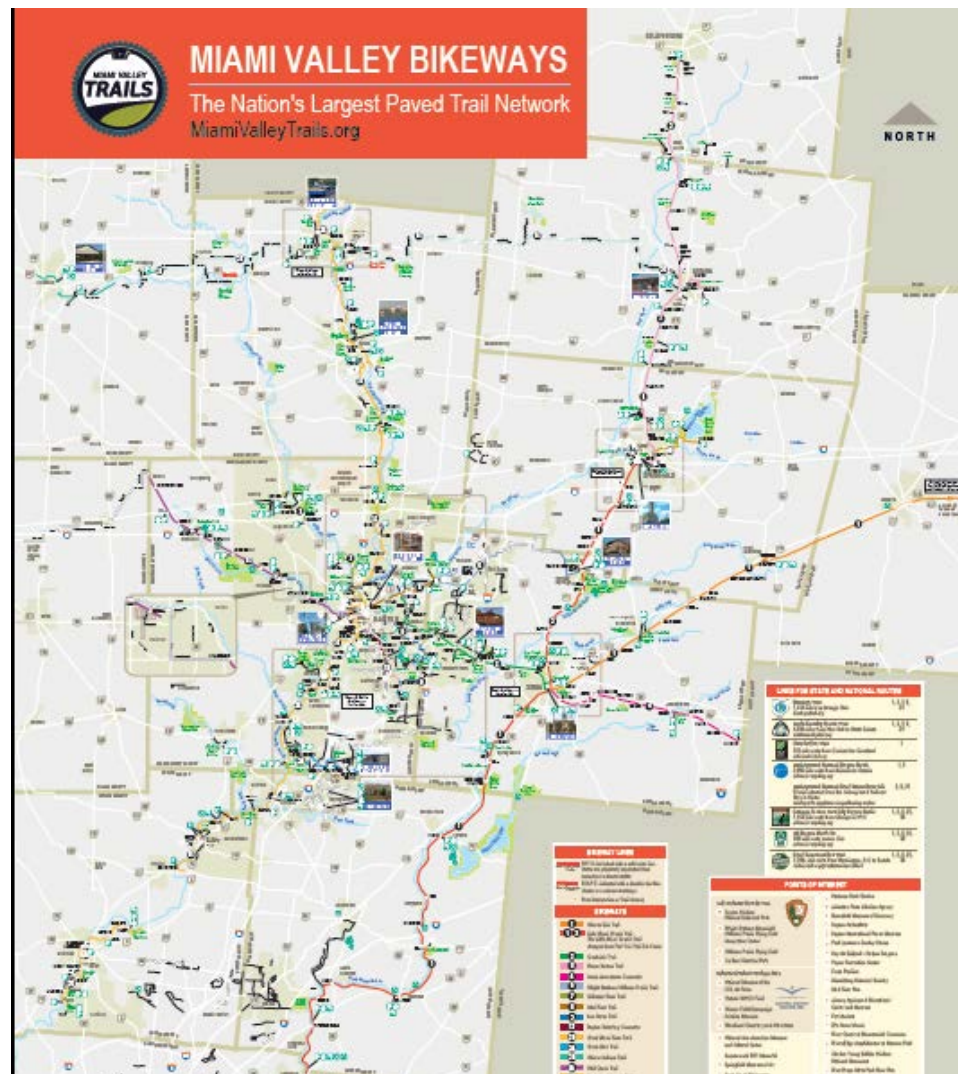
Alternate and Active Transportation Planning



- Promoting ridesharing, vanpooling, bike commuting and use of public transit in order to reduce traffic congestion.
- Advocating and providing technical assistance for the expansion of complete streets, trail infrastructure and complete streets.
- MiamiValleyTrails.org - A unique Partnership with Trail Managing Agencies and the Travel and Tourism Sector



Home of the Nation's Largest Paved Trail Network



Sustainability & Environmental Planning



- Water Quality Planning
- Air Quality Awareness
- Drive Less, Live More
- MiamiValleyRoads.org
- Climate Change Seminar
- Sustainability Tool Kit
- Sustainability Round Tables





Specialized Transportation Planning

FTA Section 5310 Program

- Enhance mobility for seniors and individuals with disabilities
- Miami Valley Region receives an annual allocation of funds
- Managed by MVRPC, Greene, Miami, Montgomery and northern Warren counties
- Provide greater access to the community, including access to employment for people with disabilities and for seniors



Greater Region Mobility Initiative



GREATER REGION MOBILITY INITIATIVE

- MVRPC acts as the Regional Coordinating Agency (RCA) on behalf of ODOT and provides service and support coordination among transit providers in Champaign, Clark, Darke, Greene, Miami, Montgomery, Preble and Shelby counties.

- The Greater Region Mobility Initiative (GRMI) is an effort led by MVRPC in cooperation with the Ohio Department of Transportation (ODOT) Office of Transit.
- MVRPC was one of two agencies in Ohio selected to pilot this new regional approach to transit coordination.



MIAMI VALLEY LONG TERM DISASTER RECOVERY

The Miami Valley will build a comprehensive, coordinated long term disaster recovery system using the National Disaster Recovery Framework (NDRF) to serve all impacted counties. The NDRF provides guidance to enable recovery by defining recommended roles, responsibilities, coordination and planning among all jurisdictions. Based on decades of disaster response best practices, it focuses on how to restore, redevelop and revitalize the health, social, physical, economic, natural and environmental fabric of community and build resiliency for the future.

LONG TERM INDIVIDUAL DISASTER RECOVERY NETWORK (Chair, Vice-Chair, Secretary, Fiscal Sponsor)

Recovery Director, Individual and Household – Laura Mercer

RESOURCE TABLE: Made up of organizations that have resources to give individuals. Will come and go based on what they have to give.

FINANCE (Dayton Foundation)	REBUILD & REPAIR (LSS)	DISASTER CASE MANAGEMENT (CSS)
Financial Asset Map	Repair & Rebuild Construction Estimates Project Coordination Material acquisitions and distribution Code Compliance FHLB resources	Intake and Referral Develop Recovery Plans Coordinate w/ Recovery Partners in Delivery of Services and Resources
EMOTIONAL & SPIRITUAL CARE (LSS/PMV)		VOLUNTEER MANAGEMENT
Crisis Intervention		Identify Volunteer Opportunities
Develop faith based partnership network	MATERIAL MANAGEMENT (SVDP)	Recruit
Collaborate with disaster case managers	In Kind Donations	Qualify & Skill Assess (for select assignments)
Canvas for unmet needs	Warehousing Distribution	Assign / Schedule Hospitality & Debrief

RECOVERY TIMELINE FOR INDIVIDUAL NETWORK: 1-3 YEARS

MIAMI VALLEY DISASTER RECOVERY LEADERSHIP BOARD

This high-level advisory group will support both the individual and community long term recovery networks.

It will be comprised of 16 community leaders.

Draft 01.02.2020

LONG TERM COMMUNITY DISASTER RECOVERY NETWORK Miami Valley Regional Planning Commission-Brian O. Martin, Executive Director

Recovery Director, Community - TBD

HOUSING (HUD, USDA, DOJ, FEMA)	ECONOMIC RECOVERY (DOC, SBA, USDA, DHS, DOL, USTREAS)	HEALTH & SOCIAL SERVICES RECOVERY (DHHS, CNCS, USDA, DOC, DHS, NPPD, DHS/CRCL, HUD, DOI, DOJ, DOL, EPA, FEMA)
Affordable Housing	Business Recovery	Restore and improve health care and social service capabilities
Permitting & Zoning	Economic Development	Increase resilience and sustainability
Strengthen Housing Market	Workforce Development	Promote independence and well-being of community members
Land Use Planning	Community Investments	Build community networks
Build Inclusive & Sustainable Communities	NATURAL & CULTURAL RESOURCES RECOVERY (DOI, EPA, FEMA)	
Mitigation Measures	Historic Preservation	INFRASTRUCTURE SYSTEMS RECOVERY (USACE, DOE, DHS, DOT, FEMA)
Resilient Construction Implementation	Environmental planning	Identify/prioritize critical infrastructure systems and assets
Homeownership Programs	Green Space	Create an interagency, inter-jurisdictional recovery planning
COMMUNITY PLANNING & CAPACITY BUILDING (FEMA)	Community well-being	
Community assessments	Resource Protection	
Planning, managing and implementing recovery post-disaster	Arts/Culture/History	

RECOVERY TIMELINE FOR COMMUNITY NETWORK: 1-10 YEARS



FEDERAL INVESTMENT SUMMARY

Total of \$43.1M in Federal Investment Leveraged to Date

\$9.6 M in EDA Economic Recovery Projects

- \$1.2M for MVRPC Disaster Recovery Regional Coordination and MVRPC/DDC Comprehensive Economic Development Strategy Update
 - \$3.6M for City of Dayton Water Treatment Facilities
 - \$3.7M for Greene County Sewer System Upgrades
 - \$1.1M for Miami Conservancy District Old North Dayton Levee Upgrades
-
- \$14 M+ in FEMA Public Assistance
 - \$12.5 M in HUD CDBG-DR Program Funds
 - \$7 M+ in HHS SAMHSA Grants



Miami Valley TREEcovery Campaign





DISASTER RECOVERY DASHBOARDS

2019 Tornado Recovery Dashboard - Property Recovery Monitor

Filter By:
Recovery Status

Filter By:
Jurisdiction

Filter By:
Dwelling Type

All data is accurate as of
August 11th, 2021

Total Impacted Properties
5,749

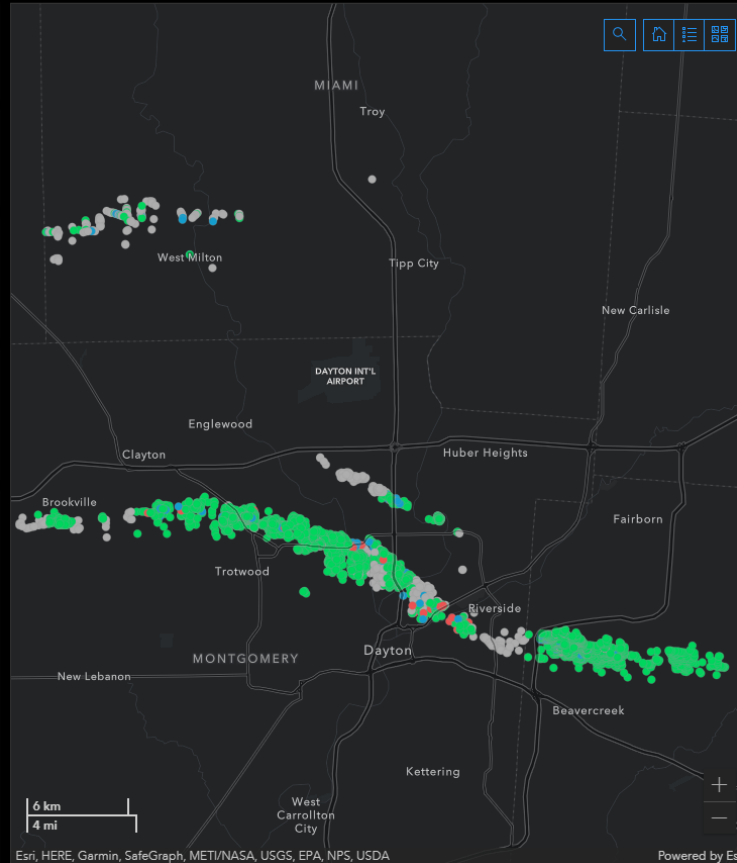
Recovered
4,637

In Progress
144

No Progress
105

No Data
863

Jurisdiction	Total	Recovered	In Progress	No Progress	No Data	Recovery %
Greene Co	1,182	1,147	28	0	7	97.04%
Beavercreek	1,040	1,012	28	0	0	97.31%
Beavercreek Twp	135	135	0	0	0	100.00%
Ross Twp	4	0	0	0	4	N/A
WPAFB	3	0	0	0	3	N/A
Miami Co	140	21	10	1	108	15.00%
Concord Twp	1	0	0	0	1	N/A
Ludlow Falls	1	1	0	0	0	100.00%
Potsdam	6	0	0	0	6	N/A
Union Twp	130	19	9	1	101	14.62%
West Milton	2	1	1	0	0	50.00%
Montgomery Co	4,431	3,469	106	104	752	78.29%
Brookville	206	203	3	0	0	100.00%
Butler Twp	168	0	0	0	168	N/A
Clayton	61	54	3	1	3	88.52%
Dayton	827	349	58	59	361	42.20%

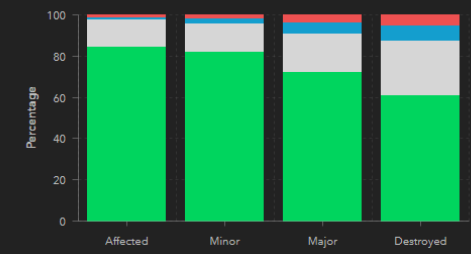


Recovery Details

Recovery Rate
80.66%


Recovery Rate

Recovery Over Time



Level of Damage

Dwelling Type



Occupancy Type

Insurance Status





MVRPC and you: Shaping Our Region's Future Together Questions?

MIAMI VALLEY
Regional Planning Commission

NEWS & EVENTS | ABOUT | CONTACT | Committee Center | ENGLISH | ESPAÑOL | SEARCH

TRANSPORTATION | REGIONAL PLANNING | ENVIRONMENT | REGIONAL INITIATIVES | DATA & MAPPING | OUR MEMBERS | OUR VISION

SHAPING OUR REGION'S FUTURE TOGETHER

LEARN MORE

MVRPC Strategic Plan

View | Edit | Translate | Revisions | Clone this basic page

NEWS + VIEW ALL

Virtual Public Participation Meeting to be held regarding the Final DRAFT 2050 Long Range Transportation Plan. Date/line: March 24, 2021. The meeting will take place via Zoom, a video conferencing platform, and will be held as follows: Wednesday, April 14, 2021 - 5:00 p.m. - 6:00 p.m.

MVRPC Announces Members Elected to 2021-2022 Executive Committee. Date/line: March 05, 2021

CALENDAR OF EVENTS

MARCH 2021

S	M	T	W	T	F	S
				4	5	6
7	8	9	10	11	12	13
14	15	16	17	18	19	20
21	22	23	24	25	26	27
28	29	30	31			

EXECUTIVE DIRECTOR'S UPDATE FROM BRIAN O. MARTIN, AICP

MIAMI VALLEY
Regional Planning Commission

State & Federal
Transportation Funding Update

UPCOMING EVENTS

Brian O. Martin, AICP

Executive Director

10 North Ludlow Street Suite 700

Courthouse Square SW

Dayton, Ohio 45402

bmartin@mvrpc.org

Teresa Lombardelli

Assistant to the Executive Director

937.531.6527

tlombardelli@mvrpc.org

mvrpc.org

