



MVRPC's Regional Transportation Planning Organization Steering Committee (RTPOSC) Meeting

LOCATION: Preble County Engineer's Office, 1000 Preble Dr., Eaton, OH 45320

DATE/TIME: Wednesday, April 16, 2025 at 2:00 p.m.

Agenda

<u>Item</u>	<u>Topic</u>	<u>Pg</u>	<u>Est. Time</u>	<u>Presenter</u>
I.	Call to Order and Introductions		2:00	Chairperson
II.	Appointment of Vice-Chairperson		2:05	Chairperson
* III.	Approval of February 19, 2025 Meeting Minutes	1	2:10	Chairperson
IV.	Public Comment Period on Action Items		2:15	Chairperson
V.	RTPO (REGIONAL TRANSPORTATION PLANNING ORGANIZATION) ACTION ITEMS			
* A.	<u>Resolution 25-09</u> : Adopting the Darke-Preble-Shelby SFY 2026-2029 Regional Transportation Improvement Program	4	2:20	Ana Ramirez
* B.	<u>Resolution 25-10</u> : Endorsing Revisions to the 2020 Federal-Aid Roadway Functional Classification in the DPS RTPO	28	2:30	Hannah Wilson
VI.	INFORMATION ITEMS			
A.	Capital Program Update		2:40	Ana Ramirez
VII.	OPEN MEMBER DISCUSSION		2:45	All
VIII.	EXECUTIVE DIRECTOR REPORT	31	2:50	Brian Martin
IX.	ADJOURNMENT		3:00	Chairperson

* Attachment/ All Information is available on the [MVRPC Committee Center](#)

Interpreters for hearing-impaired individuals are available upon request; requests should be made at least one week ahead.

NEXT MEETING: Wednesday, August 20, 2025 at 2:00 p.m.

Meeting Venue: Dayton Realtors, 1515 S. Main Street, Dayton 45419

<https://www.mvrpc.org/transportation/rtpo-pilot-program/rtpo-meetings>

**MIAMI VALLEY REGIONAL PLANNING COMMISSION
REGIONAL TRANSPORTATION PLANNING ORGANIZATION STEERING COMMITTEE
MINUTES**

**Shelby County Agriculture Center
820 Fair Road, Sidney, OH 45365**

**February 19, 2025
2:00 PM**

Members/ Alternates

Mike Barhorst, City of Sidney
Mike Bowers, Darke County Economic Dev.
Joseph Ferriell, City of Eaton
Aaron Flatter, Darke County
Bill Kessler, Village of Anna
Mack Knupp, Shelby County
Darrin Mumaw, Village of Versailles
Ron Schalow, Shelby Public Transit
Scott Schmid, ODOT District 7
Justin Sommer, Preble Co. Economic Dev.
Drew Sosby, Village of Jackson Center
Rachael Vonderhaar, Preble County
Lucy Zelinski, ODOT District 8

Guests

Nate Brugler, ODOT Central
Wes Franck, ODOT District 7

Staff

Rebecca Carr
Savannah Diamond
Leslie King
Matt Lindsay
Brian Martin
Ana Ramirez
Hannah Wilson
Megan Young

The Miami Valley Regional Planning Commission Regional Transportation Planning Organization Steering Committee met on February 19, 2025 at 2:00 p.m. at Shelby County Agriculture Center, 820 Fair Road, Sidney, OH 45365. All members and news media were notified of the meeting pursuant to the Sunshine Law.

I. INTRODUCTION

Vice-Chairperson Sommer called the meeting to order at 2:00 p.m. Self-introductions were made.

II. APPROVAL OF THE NOVEMBER 20, 2024 MEETING MINUTES

Mr. Knupp made a motion to approve the meeting minutes. Mr. Barhorst seconded the motion. The motion passed unanimously.

III. Public Comment Period on Action Items

None

IV. RTPO (REGIONAL TRANSPORTATION PLANNING ORGANIZATION) ACTION ITEMS

A. Resolution 25-04: Approval of Recommended Project for DPS Regionally Controlled RSTP Funds

Ms. Ramirez presented the proposed Regional Surface Transportation Program (RSTP) project list for funding with MVRPC's regionally controlled funds. She stated that upon Board approval, the project sponsor and ODOT District Office staff to determine a detailed project scope and an anticipated development schedule. Based upon this determination, a final funding year will be recommended for official incorporation into the MVRPC Darke-Preble-Shelby Regional Transportation Improvement Program. Lastly, Ms. Ramirez noted staff recommends forwarding the recommended project for DPS Regionally Controlled RSTP fund to the Board of Directors.

She then opened the floor for questions and discussed the Ohio State budget proposal of removing funds for the RTPO Capital Program.

Mr. Barhorst made a motion to recommend forwarding to the Board of Directors for adoption. Ms. Vonderhaar seconded the motion. The motion passed unanimously.

V. INFORMATION ITEMS

A. Functional Classification Update information

Ms. Wilson presented an overview of the Functional Classification Update process. She explained that the comprehensive update occurs every 10 years and determines eligibility for federal transportation funds, which also impacts roadway design criteria and expectations. She then explained that the 2020 update introduced key changes, such as deemphasizing classification changes at urban boundaries, keeping the same numbering system for urban and rural areas, and allowing freeways in rural areas and minor collectors in urban areas. Additional factors like system continuity, route spacing, speed, and AADT (> 3,000 for new urban collectors) were highlighted. She then shared the descriptions for the single numbering system.

Ms. Wilson provided an update schedule, noting that jurisdictions must submit proposed changes to MVRPC by March 7th. A draft classification will be presented to the RTPO Steering Committee on April 16th, with final adoption scheduled for June 5th before forwarding the changes to ODOT. Lastly, she shared the [website](#) where members can view existing classification maps for their areas.

B. Discuss Regional Transportation Improvement Program Public Participation

Ms. Ramirez explained that the Regional Transportation Improvement Program (RTIP) public participation meeting is scheduled for March 25th from 5:00-6:00 p.m. She then stated that information will also be available for public review on MVRPC's website at rtpo.mvrpc.org and at a central location in each RTPO county. The following locations were agreed upon:

- MVRPC Offices: 6 North Main Street, Suite 400, Dayton, Ohio, 45402
- Darke County Commissioners Administration: 520 S Broadway, Greenville, Ohio 45331
- Preble County Commission Office: 101 E Main Street, Eaton, Ohio 45320
- Shelby County Commissioners Annex Bldg.: 129 E Court Street, Sidney, Ohio 45365

C. Facility Planning Area Outreach in 2025

Mr. Lindsay first introduced Ms. Rebecca Carr as MVRPC's Active Transportation & Environment Planner. He then provided an overview of MVRPC's upcoming Facility Planning Area (FPA) Outreach initiative scheduled for 2025. He explained that as the Areawide Water Quality Planning Agency, MVRPC is responsible for maintaining a regional water quality management plan, including the designation of local management agencies (DMAs) and their wastewater facility planning areas.

He stated that MVRPC will proactively reach out to DMAs to gather input on any needed updates to ensure that local plans are up to date and reflect community growth and development. Each community will receive a letter and baseline data packet, including maps, population projections, and recent facility flow data. The effort will begin with outreach to Darke County. Lastly, he opened the floor for questions and discussed that staff will need to work with the Ohio EPA and Shelby County for designation.

VI. OPEN MEMBER DISCUSSION

Ms. Ramirez invited the RTPPO Steering Committee members to share and discuss transportation-related topics.

VII. EXECUTIVE DIRECTOR REPORT

Mr. Martin reviewed the February ED update:

- Regional Resiliency Guidebook & Toolkit now available
- Planning and GIS Services to Continue in Year 2025
 - He asked the RTPPOSC to consider MVRPC as a resource in planning services
- MiamiValleyGovJobs.org
- Grants & Funding Resources

Lastly, Mr. Martin opened the floor for questions and discussed economic development in Preble County.

VIII. ADJOURNMENT

Vice-Chairperson Sommer adjourned the meeting at 3:00 p.m.

MEMORANDUM

To: RTPO Steering Committee, Board of Directors
From: MVRPC Staff
Date: April 9, 2025
Subject: Adoption of the SFY 2026-2029 Regional Surface Transportation Improvement Program (RSTIP)

The RTIP is a comprehensive and financially-constrained listing of regional transportation projects and services that are scheduled for some phase of implementation within the four year STIP period. The projects identified in the RTIP were selected through a continuing and cooperative planning effort between the Darke-Preble-Shelby RTPO, the State of Ohio, and local communities. They are in alignment with the goals of the DPS 2050 Regional Transportation Plan that was adopted in June 2024. The projects have funding commitments from a variety of federal, state and local sources and all regionally significant projects are included in the RTIP. The program of projects maintains a balance of local and regional needs, and includes projects from all modes of transportation including highways, public transportation or transit, bike facilities, and pedestrian facilities.

Staff has closely coordinated the development of the RTIP with all project sponsors including local jurisdictions, transit operators, and ODOT. Staff held a public involvement meeting to present the Final Draft RTIP on March 25th. No public comments have been received to date.

The RTIP includes highway and bikeway projects which are entered into ODOT's ELLIS project tracking system to help develop milestones and establish dates when projects will require federal funding authorizations through the STIP/RTIP. Projects are entered into and tracked through ELLIS by establishing a project identification (PID) number. ODOT tracks programmed projects to ensure they meet development milestones and completion dates and the STIP/RTIP then allocates federal funding as needed for preliminary engineering (ENG), right of way (ROW), and construction (CON).



The Final SFY2026-2029 RTIP includes Tables 4.2 and 4.3 which list highway, bikeway, and other improvements for which some phase of work will be advanced during SFY2026-2029. As required by ODOT, projects are sorted in the tables by the “County-Route-Section” number. Any federally funded phases of work during SFY2026-2029 must be approved by the FHWA prior to the encumbrance of federal funds.

For more information on the Final SFY2026-2029 RTIP, including the complete report, please visit <https://www.mvrpc.org/transportation/rtpo-pilot-program>.

A resolution adopting the Final SFY2026-2029 RTIP is attached for your review.

Attachments:

- Final SFY 2026-2029 RTIP Tables for Individual and Grouped Projects
- RTIP Abbreviation Table
- Map showing Final SFY 2026-2029 RTIP Project Locations
- Resolution Adopting the Final SFY2026-2029 RTIP

Miami Valley Regional Planning Commission

TABLE 4.2 - DARKE-PREBLE-SHELBY RTPO SFY2026-SFY 2029 RTIP INDIVIDUAL PROJECTS (HIGHWAY, BIKEWAY AND OTHER)

COUNTY, ROUTE, SECTION: DAR - Tecumseh Trail Resurfacing Phase 1			ODOT PID # 00001		MVRPC # 3011.7		PROJECT SPONSOR: Dar Co Park Dist	
DESCRIPTION: Tecumseh Trail in Darke County from US 36 to New Harrison-Bradford Road and Mill Road from US 36 to Hahn Road-Resurfacing.								
COMMENTS :								
TOTAL COST (000): \$127		LET TYPE: Local-let		A.Q. : Exempt		RTP GOAL: SP		RTIP
PHASE		FUND	PRIOR	SFY2026	SFY2027	SFY2028	SFY2029	Future
ENG		LOCAL	\$5					
CON		LOCAL		\$25				
CON		RSTP		\$97				

COUNTY, ROUTE, SECTION: PRE070-00.00			ODOT PID # 117139		MVRPC # 2561.3	PROJECT SPONSOR: ODOT District-8		
DESCRIPTION: I-70 from the Indiana/Ohio state line to US 127-Add through lane in each direction as well as full depth pavement removal and replacement.								
COMMENTS : \$83,000,000 TRAC funding for construction uncommitted at this time.								
TOTAL COST (000): \$144,452		LET TYPE: Traditional		A.Q. : Exempt		RTP GOAL: ED		RTIP
PHASE	FUND	PRIOR	SFY2026	SFY2027	SFY2028	SFY2029	Future	
ENG	STATE	\$48						
ENG	NHPP	\$5,600						
ENG	STATE	\$1,434						
ENG	NHPP		\$1,600					
ENG	STATE		\$400					
CON	NHPP				\$47,133			
CON	STATE				\$5,237			
CON	TRAC				\$83,000			

TABLE 4.2 - DARKE-PREBLE-SHELBY RTPO SFY2026-SFY 2029 RTIP INDIVIDUAL PROJECTS (HIGHWAY, BIKEWAY AND OTHER)

COUNTY, ROUTE, SECTION: DAR047-20.70			ODOT PID # 119677		MVRPC # 2773.1		PROJECT SPONSOR: Versailles	
DESCRIPTION: Between SR 47 and Industrial Way in Versailles-Construct a new roadway connecting SR 47 with Industrial Way.								
COMMENTS : \$1,020,000 TRAC funding for PE, \$2,380,000 TRAC funding for R/W and \$9,170,000 TRAC funding for construction uncommitted at this time.								
TOTAL COST (000): \$15,720		LET TYPE: Non-let		A.Q. : Exempt		RTP GOAL: ED		RTIP
PHASE	FUND	PRIOR	SFY2026	SFY2027	SFY2028	SFY2029	Future	
ENG	LOCAL				\$260			
ENG	TRAC				\$1,020			
ROW	LOCAL					\$600		
ROW	TRAC					\$2,380		
CON	LOCAL						\$2,290	
CON	TRAC						\$9,170	

Miami Valley Regional Planning Commission

TABLE 4.3 - DARKE-PREBLE-SHELBY RTPO SFY2026-SFY 2029 RTIP GROUPED PROJECTS (HIGHWAY, BIKEWAY AND OTHER)

COUNTY, ROUTE, SECTION: PRE - CHIP FY2028 - SLI-009				ODOT PID # 100660	MVRPC # 2821.8	PROJECT SPONSOR: ODOT District-8	
DESCRIPTION: SR 725 from the Indiana/Ohio State Line to the Camden west corp limit and SR 725 from the Camden east corp limit to the Gratis west corp limit-Chip sealing.							
COMMENTS :							
TOTAL COST (000): \$1,606		LET TYPE: Traditional	A.Q. : Exempt	RTP GOAL: SP		RTIP	
PHASE	FUND	PRIOR	SFY2026	SFY2027	SFY2028	SFY2029	Future
CON	STATE				\$321		
CON	STD				\$1,285		

COUNTY, ROUTE, SECTION: SHE047-08.63/16.66 - SLI-009			ODOT PID # 101145		MVRPC # 2947.6		PROJECT SPONSOR: ODOT District-7	
DESCRIPTION: SR 47 from Wright-Puthoff Road to the Sidney WCL and from the Sidney NCL to the Port Jefferson NCL-Overlay.								
COMMENTS :								
TOTAL COST (000): \$2,918		LET TYPE: Traditional		A.Q. : Exempt		RTP GOAL: SP		RTIP
PHASE		FUND	PRIOR	SFY2026	SFY2027	SFY2028	SFY2029	Future
ENG		STATE	\$34					
CON		STATE					\$577	
CON		STD					\$2,307	

COUNTY, ROUTE, SECTION: PRE726-02.74 - SLI-009			ODOT PID # 102766		MVRPC # 2691.5	PROJECT SPONSOR: ODOT District-8	
DESCRIPTION: SR 726 over Bantas Fork-Repair abutment and replace superstructure of bridge.							
COMMENTS :							
TOTAL COST (000): \$2,318		LET TYPE: Traditional	A.Q. : Exempt	RTP GOAL: SP		RTIP	
PHASE	FUND	PRIOR	SFY2026	SFY2027	SFY2028	SFY2029	Future
ENG	STATE	\$166					
CON	STATE		\$430				
CON	STD		\$1,721				

TABLE 4.3 - DARKE-PREBLE-SHELBY RTPO SFY2026-SFY 2029 RTIP GROUPED PROJECTS (HIGHWAY, BIKEWAY AND OTHER)

COUNTY, ROUTE, SECTION: PRE070-08.72 - SLI-009			ODOT PID # 102786		MVRPC # 2006.5	PROJECT SPONSOR: ODOT District-8	
DESCRIPTION: Monroe Central Rd. over I-70-Rehabilitate bridge by replacing the concrete deck.							
COMMENTS :							
TOTAL COST (000): \$4,833		LET TYPE: Traditional	A.Q. : Exempt	RTP GOAL: SP		RTIP	
PHASE	FUND	PRIOR	SFY2026	SFY2027	SFY2028	SFY2029	Future
ENG	STATE	\$166					
ENG	NHPP	\$243					
ENG	STATE	\$27					
ENG	NHPP	\$34					
ENG	STATE	\$4					
CON	NHPP				\$3,924		
CON	STATE				\$436		

COUNTY, ROUTE, SECTION: DAR - PAVE FY29 - SLI-009			ODOT PID # 105375		MVRPC # 2279.3	PROJECT SPONSOR: ODOT District-7	
DESCRIPTION: SR 49 from Pittsburg-Laura Rd to Delisle-Fourman Rd; SR 571 from the Greenville ECL to Gettysburg-Pittsburg Rd; SR 726 from the Darke/Preble County Line to the New Madison SCL; US 36 from the Indiana/Ohio State Line to the Palestine WCL; US 36 from the Palestine ECL to SR 121-Resurface with asphalt concrete.							
COMMENTS :							
TOTAL COST (000): \$7,197		LET TYPE: Traditional	A.Q. : Exempt	RTP GOAL: SP		RTIP	
PHASE	FUND	PRIOR	SFY2026	SFY2027	SFY2028	SFY2029	Future
ENG	STATE	\$13					
CON	STATE					\$1,437	
CON	STD					\$5,747	

COUNTY, ROUTE, SECTION: SHE589-00.00 - SLI-009			ODOT PID # 107474		MVRPC # 2948.3		PROJECT SPONSOR: ODOT District-7	
DESCRIPTION: SR 589 from the Miami/Shelby County Line to SR 29-Asphalt concrete overlay with repairs.								
COMMENTS :								
TOTAL COST (000): \$1,170		LET TYPE: Traditional		A.Q. : Exempt		RTP GOAL: SP		RTIP
PHASE		FUND	PRIOR	SFY2026	SFY2027	SFY2028	SFY2029	Future
ENG		STATE	\$27					
CON		STATE					\$229	
CON		STD					\$915	

TABLE 4.3 - DARKE-PREBLE-SHELBY RTPO SFY2026-SFY 2029 RTIP GROUPED PROJECTS (HIGHWAY, BIKEWAY AND OTHER)

COUNTY, ROUTE, SECTION: SHE047/065-03.98/03.87 - SLI-009				ODOT PID # 109772		MVRPC # 2698.3		PROJECT SPONSOR: ODOT District-7	
DESCRIPTION: SR 47 from SR 66 to Wright-Puthoff Road and SR 65 from just north of Wildermuth Road to the Jackson Center south corp limit-Resurface the existing roadway with fine graded polymer modified asphalt concrete.									
COMMENTS :									
TOTAL COST (000): \$2,160		LET TYPE: Traditional		A.Q. : Exempt		RTP GOAL: SP		RTIP	
PHASE		FUND	PRIOR	SFY2026	SFY2027	SFY2028	SFY2029	Future	
ENG		STATE	\$23						
CON		STATE				\$427			
CON		STD				\$1,710			

COUNTY, ROUTE, SECTION: DAR036/127-10.41/13.16 - SLI-009				ODOT PID # 109776		MVRPC # 2699.3		PROJECT SPONSOR: ODOT District-7	
DESCRIPTION: US 36 from SR 49 to the Greenville NCL; US 127 from the Greenville NCL to SR 121-Fine graded polymer asphalt concrete overlay.									
COMMENTS :									
TOTAL COST (000): \$4,873		LET TYPE: Traditional		A.Q. : Exempt		RTP GOAL: SP		RTIP	
PHASE		FUND	PRIOR	SFY2026	SFY2027	SFY2028	SFY2029	Future	
ENG		STATE	\$33						
CON		STATE		\$968					
CON		STD		\$3,872					

COUNTY, ROUTE, SECTION: PRE122-10.75 - SLI-009				ODOT PID # 110135		MVRPC # 2940.3		PROJECT SPONSOR: ODOT District-8	
DESCRIPTION: SR 122 from the Eaton south corp limit to the Gratis north corp limit-Resurfacing.									
COMMENTS :									
TOTAL COST (000): \$4,453		LET TYPE: Traditional		A.Q. : Exempt		RTP GOAL: SP		RTIP	
PHASE		FUND	PRIOR	SFY2026	SFY2027	SFY2028	SFY2029	Future	
CON		STATE					\$891		
CON		STD					\$3,562		

TABLE 4.3 - DARKE-PREBLE-SHELBY RTPO SFY2026-SFY 2029 RTIP GROUPED PROJECTS (HIGHWAY, BIKEWAY AND OTHER)

COUNTY, ROUTE, SECTION:			DAR - PAVE FY28 - SLI-009		ODOT PID #	110392	MVRPC #	2425.3	PROJECT SPONSOR: ODOT District-7	
DESCRIPTION: SR 121 from the Versailles WCL to Center Street; SR 571 Coletown-Lightsville Road to the Union City ECL; US 127 from just north of Kruckeberg Road to SR 47; US 127 from North Star SCL to the Darke/Mercer County Line; SR 47 from US 127 to N. West Street in Versailles-Resurfacing.										
COMMENTS :										
TOTAL COST (000):		\$7,817	LET TYPE: Traditional		A.Q. : Exempt		RTP GOAL: SP		RTIP	
PHASE		FUND	PRIOR	SFY2026	SFY2027	SFY2028	SFY2029	Future		
ENG		STATE	\$41							
CON		NHPP				\$1,566				
CON		STATE				\$1,555				
CON		STD				\$4,656				

COUNTY, ROUTE, SECTION: PRE127-04.58 - SLI-009				ODOT PID # 110540	MVRPC # 2357.3	PROJECT SPONSOR: ODOT District-8	
DESCRIPTION: US 127 from just north of SR 725 to the Eaton SCL-Resurfacing.							
COMMENTS :							
TOTAL COST (000): \$3,942		LET TYPE: Traditional	A.Q. : Exempt	RTP GOAL: SP		RTIP	
PHASE	FUND	PRIOR	SFY2026	SFY2027	SFY2028	SFY2029	Future
CON	STATE				\$788		
CON	STD				\$3,154		

COUNTY, ROUTE, SECTION: PRE - Hueston Wds SP FY29 - SLI-013				ODOT PID # 111353	MVRPC # 2949.3	PROJECT SPONSOR: ODOT District-8	
DESCRIPTION: Hueston Woods State Park-Resurfacing.							
COMMENTS :							
TOTAL COST (000): \$806		LET TYPE: Traditional	A.Q. : Exempt	RTP GOAL: SP		RTIP	
PHASE	FUND	PRIOR	SFY2026	SFY2027	SFY2028	SFY2029	Future
CON	STATE					\$806	

TABLE 4.3 - DARKE-PREBLE-SHELBY RTPO SFY2026-SFY 2029 RTIP GROUPED PROJECTS (HIGHWAY, BIKEWAY AND OTHER)

COUNTY, ROUTE, SECTION:			DAR - PAVE FY26 - SLI-009		ODOT PID #	112494	MVRPC #	2702.3	PROJECT SPONSOR: ODOT District-7	
DESCRIPTION: SR 47 from the Ansonia WCL to US 127; SR 118 from the Rossburg SCL to the Darke/Mercer County Line; SR 705 from US 127 to the Osgood ECL; SR 716 from SR 705 to the Osgood NCL; US 127 from SR 47 to SR 185; US 36 from the Palestine WCL to the Palestine ECL; SR 319 from Washington Street in Burkettsville to SR 118-Resurfacing with asphalt concrete.										
COMMENTS :										
TOTAL COST (000):		\$5,765	LET TYPE: Traditional		A.Q. : Exempt		RTP GOAL: SP		RTIP	
PHASE		FUND	PRIOR	SFY2026	SFY2027	SFY2028	SFY2029	Future		
ENG		STATE	\$22							
CON		STATE		\$1,293						
CON		STD		\$4,450						

COUNTY, ROUTE, SECTION: SHE029-15.14 - SLI-009			ODOT PID # 112667		MVRPC # 2703.3		PROJECT SPONSOR: ODOT District-7	
DESCRIPTION: SR 29 in Sidney from just north of Commerce Drive to North Street-Overlay with asphalt concrete.								
COMMENTS :								
TOTAL COST (000): \$923		LET TYPE: Traditional		A.Q. : Exempt		RTP GOAL: SP		RTIP
PHASE	FUND	PRIOR	SFY2026	SFY2027	SFY2028	SFY2029	Future	
ENG	STATE	\$14						
CON	LOCAL		\$182					
CON	STD		\$728					

COUNTY, ROUTE, SECTION: DAR049-16.68/18.03 - SLI-009				ODOT PID # 113507	MVRPC # 2705.3	PROJECT SPONSOR: Greenville	
DESCRIPTION: SR 49 in Greenville from Pine Street to the downtown traffic circle; SR 49 from SR 571 to West Lincoln Drive-Mill and fill with asphalt concrete.							
COMMENTS :							
TOTAL COST (000): \$671		LET TYPE: Traditional	A.Q. : Exempt	RTP GOAL: SP		RTIP	
PHASE	FUND	PRIOR	SFY2026	SFY2027	SFY2028	SFY2029	Future
ENG	STATE	\$11					
CON	LOCAL			\$132			
CON	NHPP			\$422			
CON	STD			\$106			

TABLE 4.3 - DARKE-PREBLE-SHELBY RTPO SFY2026-SFY 2029 RTIP GROUPED PROJECTS (HIGHWAY, BIKEWAY AND OTHER)

COUNTY, ROUTE, SECTION: DAR049-15.25 - SLI-009			ODOT PID # 113512		MVRPC # 2950.3		PROJECT SPONSOR: ODOT District-7	
DESCRIPTION: SR 49 from the Greenville SCL to SR 121-Mill and fill with asphalt concrete.								
COMMENTS :								
TOTAL COST (000): \$559		LET TYPE: Traditional		A.Q. : Exempt		RTP GOAL: SP		RTIP
PHASE		FUND	PRIOR	SFY2026	SFY2027	SFY2028	SFY2029	Future
ENG		STATE	\$9					
CON		LOCAL					\$110	
CON		NHPP					\$440	

COUNTY, ROUTE, SECTION: DAR049/121-16.36/15.18 - SLI-009			ODOT PID # 113513		MVRPC # 2941.3		PROJECT SPONSOR: ODOT District-7	
DESCRIPTION: SR 49 from SR 121 to Washington Street and SR 121 from the Greenville crop limit at Martz Street to SR 49-Mill and fill with asphalt concrete.								
COMMENTS :								
TOTAL COST (000): \$397		LET TYPE: Traditional		A.Q. : Exempt		RTP GOAL: SP		RTIP
PHASE		FUND	PRIOR	SFY2026	SFY2027	SFY2028	SFY2029	Future
ENG		STATE	\$6					
CON		LOCAL				\$78		
CON		NHPP				\$158		
CON		STD				\$154		

COUNTY, ROUTE, SECTION: SHE049-03.59 - SLI-004				ODOT PID # 113819	MVRPC # 2706.5	PROJECT SPONSOR: Shelby County	
DESCRIPTION: South Kuther Road approximately 400' south of Wright Road-Bridge replacement.							
COMMENTS :							
TOTAL COST (000): \$5,325		LET TYPE: Local-let	A.Q. : Exempt	RTP GOAL: SP		RTIP	
PHASE	FUND	PRIOR	SFY2026	SFY2027	SFY2028	SFY2029	Future
ENG	STATE	\$30					
CON	LOCAL		\$294				
CON	STATE		\$5,001				

TABLE 4.3 - DARKE-PREBLE-SHELBY RTPO SFY2026-SFY 2029 RTIP GROUPED PROJECTS (HIGHWAY, BIKEWAY AND OTHER)

COUNTY, ROUTE, SECTION: PRE216-00.65 - SLI-004				ODOT PID # 114050	MVRPC # 2707.5	PROJECT SPONSOR: Preble County		
DESCRIPTION: Concord-Fairhaven Road over Four Mile Creek-Bridge replacement.								
COMMENTS :								
TOTAL COST (000): \$1,114		LET TYPE: Local-let	A.Q. : Exempt	RTP GOAL: SP		RTIP		
PHASE	FUND	PRIOR	SFY2026	SFY2027	SFY2028	SFY2029	Future	
ENG	STATE	\$7						
ROW	STATE	\$30						
ENG	STD	\$25						
ROW	STD	\$50						
CON	LOCAL		\$46					
ENG	LOCAL		\$4					
CON	STD		\$879					
ENG	STD		\$73					

COUNTY, ROUTE, SECTION: SHE - SPRUC-02270 - SLI-004				ODOT PID # 114201	MVRPC # 2708.5	PROJECT SPONSOR: Sidney	
DESCRIPTION: Spruce Avenue in Sidney over the CSX railroad south of Lincoln Street-Replace deficient bridge and increase vertical clearance over the railroad.							
COMMENTS :							
TOTAL COST (000): \$4,948		LET TYPE: Traditional	A.Q. : Exempt	RTP GOAL: SP		RTIP	
PHASE	FUND	PRIOR	SFY2026	SFY2027	SFY2028	SFY2029	Future
ENG	STATE	\$166					
ROW	STATE	\$60					
CON	LOCAL		\$2,721				
CON	STD		\$2,000				

COUNTY, ROUTE, SECTION: SHE - PAVE FY26 - SLI-009				ODOT PID # 114552	MVRPC # 2709.3	PROJECT SPONSOR: ODOT District-7	
DESCRIPTION: SR 65 from SR 47 to Rum Creek north of Wildermuth Road; SR 274 from Sidney-Freyburg Road to Wones Road; SR 705 from the Darke/Shelby County Line to East Greenback Road in Fort Loramie; SR 362 from SR 66 in Fort Loramie to Fort Loramie-Swanders Road; SR 119 from I-75 to SR 65-Resurfacing with asphalt concrete.							
COMMENTS :							
TOTAL COST (000): \$6,622		LET TYPE: Traditional	A.Q. : Exempt	RTP GOAL: SP		RTIP	
PHASE	FUND	PRIOR	SFY2026	SFY2027	SFY2028	SFY2029	Future
ENG	STATE	\$27					
CON	LOCAL		\$117				
CON	STATE		\$2,995				
CON	STD		\$3,483				

TABLE 4.3 - DARKE-PREBLE-SHELBY RTPO SFY2026-SFY 2029 RTIP GROUPED PROJECTS (HIGHWAY, BIKEWAY AND OTHER)

COUNTY, ROUTE, SECTION:			BUT/PRE - Inverts FY27 - SLI-009		ODOT PID #	114653	MVRPC #	2710.5	PROJECT SPONSOR: ODOT District-8	
DESCRIPTION: Various locations in Butler and Preble Counties-Pave inverts of bridge sized culverts.										
COMMENTS :										
TOTAL COST (000):		\$1,331	LET TYPE: Traditional		A.Q. : Exempt		RTP GOAL: SP		RTIP	
	PHASE	FUND	PRIOR	SFY2026	SFY2027	SFY2028	SFY2029	Future		
	ENG	STATE	\$166							
	ROW	STATE		\$25						
	CON	STATE			\$228					
	CON	STD			\$912					

COUNTY, ROUTE, SECTION: SHE047-00.00 - SLI-009				ODOT PID # 116141	MVRPC # 2951.3	PROJECT SPONSOR: ODOT District-7	
DESCRIPTION: SR 47 from the Darke/Shelby County Line to SR 66-Resurfacing with fine graded polymer modified asphalt concrete.							
COMMENTS :							
TOTAL COST (000): \$824		LET TYPE: Traditional	A.Q. : Exempt	RTP GOAL: SP		RTIP	
PHASE	FUND	PRIOR	SFY2026	SFY2027	SFY2028	SFY2029	Future
CON	STATE					\$165	
CON	STD					\$659	

COUNTY, ROUTE, SECTION:			PRE127-15.44 - SLI-009		ODOT PID #	116564	MVRPC #	2716.5	PROJECT SPONSOR: ODOT District-8	
DESCRIPTION: US 127 over Rocky Run-Bridge replacement.										
COMMENTS :										
TOTAL COST (000):		\$2,078	LET TYPE: Traditional		A.Q. : Exempt		RTP GOAL: SP		RTIP	
PHASE		FUND	PRIOR	SFY2026	SFY2027	SFY2028	SFY2029	Future		
ENG		BR	\$153							
ENG		STATE	\$38							
ENG		BR		\$23						
ENG		STATE		\$6						
CON		BR					\$1,486			
CON		STATE					\$372			

TABLE 4.3 - DARKE-PREBLE-SHELBY RTPO SFY2026-SFY 2029 RTIP GROUPED PROJECTS (HIGHWAY, BIKEWAY AND OTHER)

COUNTY, ROUTE, SECTION:			PRE726-08.62 - SLI-009		ODOT PID #	116568	MVRPC #	2717.5	PROJECT SPONSOR: ODOT District-8	
DESCRIPTION: SR 726 over Price Creek-Bridge replacement.										
COMMENTS :										
TOTAL COST (000):		\$2,265	LET TYPE: Traditional		A.Q. : Exempt		RTP GOAL: SP		RTIP	
PHASE		FUND	PRIOR	SFY2026	SFY2027	SFY2028	SFY2029	Future		
ENG		BR	\$200							
ENG		STATE	\$50							
ENG		BR		\$100						
ENG		STATE		\$25						
CON		BR					\$1,512			
CON		STATE					\$378			

COUNTY, ROUTE, SECTION: SHE119-03.60 - SLI-009				ODOT PID # 116920	MVRPC # 2718.5	PROJECT SPONSOR: ODOT District-7	
DESCRIPTION: SR 119 approximately 2,150' east of Thaman Road-Remove asphalt and waterproofing from bridge, place new Super-plasticized Dense Concrete overlay, hydro demolition deck, reface abutments, encase piers and rebuild wingwalls and deck edges.							
COMMENTS :							
TOTAL COST (000): \$269		LET TYPE: Traditional	A.Q. : Exempt	RTP GOAL: SP		RTIP	
PHASE	FUND	PRIOR	SFY2026	SFY2027	SFY2028	SFY2029	Future
ENG	STATE	\$5					
CON	STATE			\$264			

COUNTY, ROUTE, SECTION: DAR047/127-03.16/30.53 - SLI-009			ODOT PID # 116923		MVRPC # 2719.5	PROJECT SPONSOR: ODOT District-7	
DESCRIPTION: SR 47 between Arnold Road and Hillgrove-Fort Recovery Road and US 127 over Mile Creek-Bridge deck replacement and replace deck edges and new SDC wearing surface using hydrodemolition.							
COMMENTS :							
TOTAL COST (000): \$1,082		LET TYPE: Traditional	A.Q. : Exempt	RTP GOAL: SP		RTIP	
PHASE	FUND	PRIOR	SFY2026	SFY2027	SFY2028	SFY2029	Future
ENG	STATE	\$7					
CON	BR		\$860				
CON	STATE		\$215				

TABLE 4.3 - DARKE-PREBLE-SHELBY RTPO SFY2026-SFY 2029 RTIP GROUPED PROJECTS (HIGHWAY, BIKEWAY AND OTHER)

COUNTY, ROUTE, SECTION: PRE112-00.99 - SLI-004			ODOT PID # 118523		MVRPC # 2723.2	PROJECT SPONSOR: Eaton	
DESCRIPTION: North Maple Street in Eaton from East High Street to Mechanic Street-Reconstruction including replacement of curb, storm sewer system, and sidewalks.							
COMMENTS :							
TOTAL COST (000): \$3,308		LET TYPE: Traditional	A.Q. : Exempt	RTP GOAL: SP		RTIP	
PHASE	FUND	PRIOR	SFY2026	SFY2027	SFY2028	SFY2029	Future
ENG	STATE	\$144					
ROW	STATE	\$60					
CON	LOCAL		\$821				
CON	STD		\$2,282				

COUNTY, ROUTE, SECTION: PRE503-23.15 - SLI-009				ODOT PID # 119081		MVRPC # 2943.5	PROJECT SPONSOR: ODOT District-8	
DESCRIPTION: SR 503 over Sonora Road-Bridge rehabilitation including installation of a new wearing surface, joint repairs and barrier upgrades.								
COMMENTS :								
TOTAL COST (000): \$991		LET TYPE: Traditional		A.Q. : Exempt		RTP GOAL: SP		RTIP
PHASE	FUND	PRIOR	SFY2026	SFY2027	SFY2028	SFY2029	Future	
ENG	STATE				\$104			
CON	STATE					\$178		
CON	STD					\$710		

COUNTY, ROUTE, SECTION: PRE122-24.36 - SLI-009			ODOT PID # 119233		MVRPC # 2724.5	PROJECT SPONSOR: ODOT District-8	
DESCRIPTION: SR 122 over Elk Creek-Bridge replacement.							
COMMENTS :							
TOTAL COST (000): \$5,317		LET TYPE: Traditional	A.Q. : Exempt	RTP GOAL: SP		RTIP	
PHASE	FUND	PRIOR	SFY2026	SFY2027	SFY2028	SFY2029	Future
ENG	BR	\$332					
ENG	STATE	\$83					
ENG	BR		\$40				
ENG	STATE		\$10				
ENG	STATE			\$149			
ROW	STATE			\$20			
CON	BR					\$3,746	
CON	STATE					\$937	

TABLE 4.3 - DARKE-PREBLE-SHELBY RTPO SFY2026-SFY 2029 RTIP GROUPED PROJECTS (HIGHWAY, BIKEWAY AND OTHER)

COUNTY, ROUTE, SECTION: SHE - Great Miami Riverway Trail - SLI-004				ODOT PID # 119711	MVRPC # 2749.7	PROJECT SPONSOR: Shelby County	
DESCRIPTION: Kuther Road following the Sidney Feeder Canal to the Village of Lockington-Construct multi-use recreation trail.							
COMMENTS :							
TOTAL COST (000): \$5,023		LET TYPE: Local-let	A.Q. : Exempt	RTP GOAL: MOB		RTIP	
PHASE	FUND	PRIOR	SFY2026	SFY2027	SFY2028	SFY2029	Future
CON	HSIP			\$840			
CON	LOCAL			\$823			
CON	STA			\$3,360			

COUNTY, ROUTE, SECTION: PRE - VAR Guardrail FY2027 - SLI-004				ODOT PID # 119748	MVRPC # 2763.4	PROJECT SPONSOR: Preble County	
DESCRIPTION: Various county roads in Preble County-Implement new guardrail systems and upgrade existing ones to meet current standards.							
COMMENTS :							
TOTAL COST (000): \$302		LET TYPE: Local-let	A.Q. : Exempt	RTP GOAL: SAF		RTIP	
PHASE	FUND	PRIOR	SFY2026	SFY2027	SFY2028	SFY2029	Future
ENG	STATE	\$2					
CON	HSIP			\$300			

COUNTY, ROUTE, SECTION: DAR049-15.08 - SLI-012				ODOT PID # 119826	MVRPC # 2774.2	PROJECT SPONSOR: Greenville	
DESCRIPTION: Sweitzer Street (SR 49) in Greenville from 900' south of Eidson Road to Birt Street-Reconstruct the roadway, construct sidewalks, and other roadway improvements.							
COMMENTS :							
TOTAL COST (000): \$6,885		LET TYPE: Traditional	A.Q. : Exempt	RTP GOAL: SP		RTIP	
PHASE	FUND	PRIOR	SFY2026	SFY2027	SFY2028	SFY2029	Future
CON	HSIP				\$3,824		
CON	LOCAL				\$2,061		
CON	NHPP				\$1,000		

COUNTY, ROUTE, SECTION: PRE - Hueston Woods FY2029 - SLI-013				ODOT PID # 121012	MVRPC # 2953.3	PROJECT SPONSOR: ODOT District-8	
DESCRIPTION: Hueston Woods State Park-Resurfacing of campgrounds.							
COMMENTS :							
TOTAL COST (000): \$806		LET TYPE: Traditional	A.Q. : Exempt	RTP GOAL: SP		RTIP	
PHASE	FUND	PRIOR	SFY2026	SFY2027	SFY2028	SFY2029	Future
CON	STATE					\$806	

TABLE 4.3 - DARKE-PREBLE-SHELBY RTPO SFY2026-SFY 2029 RTIP GROUPED PROJECTS (HIGHWAY, BIKEWAY AND OTHER)

COUNTY, ROUTE, SECTION: SHE075-02.51 - SLI-009				ODOT PID # 121058	MVRPC # 2825.3	PROJECT SPONSOR: ODOT District-7	
DESCRIPTION: I-75 from Miami River Road to just north of Fair Road-Pave the existing pavement with fine graded polymer modified asphalt concrete.							
COMMENTS :							
TOTAL COST (000): \$3,502		LET TYPE: Traditional	A.Q. : Exempt	RTP GOAL: SP		RTIP	
PHASE	FUND	PRIOR	SFY2026	SFY2027	SFY2028	SFY2029	Future
CON	NHPP			\$2,802			
CON	STATE			\$700			

COUNTY, ROUTE, SECTION: PRE - Signs FY2030 - SLI-009				ODOT PID # 121241	MVRPC # 2944.4	PROJECT SPONSOR: ODOT District-8	
DESCRIPTION: Various locations in Preble County-Systematic sign replacement.							
COMMENTS :							
TOTAL COST (000): \$1,900		LET TYPE: Traditional	A.Q. : Exempt	RTP GOAL: SAF		RTIP	
PHASE	FUND	PRIOR	SFY2026	SFY2027	SFY2028	SFY2029	Future
ENG	STATE				\$80		
ENG	STD				\$320		
CON	STD						\$1,500

COUNTY, ROUTE, SECTION:			D08 - Bridge Maintenance FY2028-B - SLI-009		ODOT PID #	121426	MVRPC #	2946.5	PROJECT SPONSOR:	ODOT District-8
DESCRIPTION: Various locations in D8, primarily in Preble County-Perform minor maintenance bridge repairs.										
COMMENTS :										
TOTAL COST (000):		\$1,211	LET TYPE:	Traditional	A.Q. :	Exempt	RTP GOAL:	SP	RTIP	
PHASE		FUND	PRIOR	SFY2026	SFY2027	SFY2028	SFY2029	Future		
ENG		STATE	\$141							
CON		STATE				\$214				
CON		STD				\$856				

TABLE 4.3 - DARKE-PREBLE-SHELBY RTPO SFY2026-SFY 2029 RTIP GROUPED PROJECTS (HIGHWAY, BIKEWAY AND OTHER)

COUNTY, ROUTE, SECTION: PRE040-11.16 - SLI-009				ODOT PID #	121452	MVRPC #	2841.5	PROJECT SPONSOR: ODOT District-8
DESCRIPTION: US 40 over Price Creek-Replace superstructure and abutments of bridge.								
COMMENTS :								
TOTAL COST (000): \$3,653		LET TYPE: Traditional		A.Q. : Exempt		RTP GOAL: SP		RTIP
PHASE	FUND	PRIOR	SFY2026	SFY2027	SFY2028	SFY2029	Future	
ENG	STATE		\$141					
ENG	BR			\$280				
ENG	STATE			\$70				
CON	BR						\$2,529	
CON	STATE						\$632	

COUNTY, ROUTE, SECTION: DAR - CR 51 Resurfacing - SLI-004				ODOT PID # 121686	MVRPC # 2945.3	PROJECT SPONSOR: Darke County	
DESCRIPTION: Hogpath Road from SR 49 to the Darke/Miami County Line-Resurfacing.							
COMMENTS :							
TOTAL COST (000): \$1,659		LET TYPE: Local-let	A.Q. : Exempt	RTP GOAL: SP		RTIP	
PHASE	FUND	PRIOR	SFY2026	SFY2027	SFY2028	SFY2029	Future
CON	LOCAL					\$332	
CON	STD					\$1,327	

COUNTY, ROUTE, SECTION: SHE025-14.83 - SLI-012				ODOT PID # 122011	MVRPC # 2879.4	PROJECT SPONSOR: Shelby County	
DESCRIPTION: CR25A from the Anna north corp limit to SR 274-Widen shoulders.							
COMMENTS :							
TOTAL COST (000): \$1,173		LET TYPE: Local-let	A.Q. : Exempt	RTP GOAL: SAF		RTIP	
PHASE	FUND	PRIOR	SFY2026	SFY2027	SFY2028	SFY2029	Future
CON	HSIP		\$987				
CON	LOCAL		\$186				

TABLE 4.3 - DARKE-PREBLE-SHELBY RTPO SFY2026-SFY 2029 RTIP GROUPED PROJECTS (HIGHWAY, BIKEWAY AND OTHER)

COUNTY, ROUTE, SECTION:			PRE - I-70 WB Truck Parking - SLI-001		ODOT PID # 122901		MVRPC # 2897.8		PROJECT SPONSOR: ODOT District-8	
DESCRIPTION: I-70 westbound rest area in Preble County approximately 1 mile east of US 35-Reconstruction of rest area as a truck parking site.										
COMMENTS :										
TOTAL COST (000):		\$21,597	LET TYPE: Traditional		A.Q. : Exempt		RTP GOAL: SAF		RTIP	
PHASE		FUND	PRIOR	SFY2026	SFY2027	SFY2028	SFY2029	Future		
ENG		OTH	\$906							
ENG		STATE	\$226							
CON		EAR		\$11,633						
CON		OTH		\$4,738						
CON		STATE		\$4,093						

COUNTY, ROUTE, SECTION: PRE112-00.72 - SLI-004				ODOT PID # 123075		MVRPC # 2896.2		PROJECT SPONSOR: Eaton	
DESCRIPTION: Maple Street in Eaton from Main Street to East High Street-Full depth reconstruction including curb, drainage, sidewalk and utility relocation.									
COMMENTS :									
TOTAL COST (000): \$2,253		LET TYPE: Traditional		A.Q. : Exempt		RTP GOAL: SP		RTIP	
PHASE		FUND	PRIOR	SFY2026	SFY2027	SFY2028	SFY2029	Future	
CON		LOCAL				\$253			
CON		STD				\$2,000			

Miami Valley Regional Planning Commission

TABLE 4.4 - DARKE-PREBLE-SHELBY RTPD SFY2026-SFY 2029 RTP GROUPED PROJECTS (TRANSIT)

COUNTY, ROUTE, SECTION: SHE - 5310 Mobility Management Super Grant				ODOT PID # 117967A	MVRPC # 3018.8	PROJECT SPONSOR: Catholic Social Serv	
DESCRIPTION: Catholic Social Services of the Miami Valley-Mobility management.							
COMMENTS :							
TOTAL COST (000): \$156		LET TYPE: Non-let	A.Q. :	RTP GOAL: MOB	RTIP		
PHASE	FUND	PRIOR	SFY2026	SFY2027	SFY2028	SFY2029	Future
CON	LOCAL		\$31				
CON	s-5310		\$125				

COUNTY, ROUTE, SECTION: DAR - Greenville Transit Operating Assistance				ODOT PID # 123836C	MVRPC # 3019.8	PROJECT SPONSOR: Greenville	
DESCRIPTION: Greenville Transit-Operating assistance.							
COMMENTS :							
TOTAL COST (000): \$779		LET TYPE: Non-let	A.Q. :	RTP GOAL: SP		RTIP	
PHASE	FUND	PRIOR	SFY2026	SFY2027	SFY2028	SFY2029	Future
CON	f-5311		\$325				
CON	LOCAL		\$182				
CON	STATE		\$272				

COUNTY, ROUTE, SECTION: DAR - Greenville Transit Preventative Maintenance				ODOT PID # 123836D	MVRPC # 3019.8	PROJECT SPONSOR: Greenville	
DESCRIPTION: Greenville Transit-Preventative maintenance.							
COMMENTS :							
TOTAL COST (000): \$87		LET TYPE: Non-let	A.Q. :	RTP GOAL: SP	RTIP		
PHASE	FUND	PRIOR	SFY2026	SFY2027	SFY2028	SFY2029	Future
CON	f-5311		\$63				
CON	LOCAL		\$24				

TABLE 4.4 - DARKE-PREBLE-SHELBY RTPO SFY2026-SFY 2029 RTIP GROUPED PROJECTS (TRANSIT)

COUNTY, ROUTE, SECTION: PRE - Preble County Council on Aging Operating Assistance				ODOT PID #	123836F	MVRPC #	3019.8	PROJECT SPONSOR: PCCA
DESCRIPTION: Preble County Council on Aging-Operating assistance.								
COMMENTS :								
TOTAL COST (000): \$897		LET TYPE: Non-let		A.Q. :		RTP GOAL: SP		RTIP
PHASE	FUND	PRIOR	SFY2026	SFY2027	SFY2028	SFY2029	Future	
CON	f-5311		\$353					
CON	LOCAL		\$544					

COUNTY, ROUTE, SECTION: PRE - Preble County Council on Aging Preventative Maintenance				ODOT PID #	123836G	MVRPC #	3019.8	PROJECT SPONSOR: PCCA
DESCRIPTION: Preble County Council on Aging-Preventative maintenance.								
COMMENTS :								
TOTAL COST (000): \$24		LET TYPE: Non-let		A.Q. :		RTP GOAL: SP		RTIP
PHASE	FUND	PRIOR	SFY2026	SFY2027	SFY2028	SFY2029	Future	
CON	f-5311		\$17					
CON	LOCAL		\$7					

COUNTY, ROUTE, SECTION: SHE - Sidney Operating Assistance				ODOT PID #	123836H	MVRPC #	3019.8	PROJECT SPONSOR: Sidney
DESCRIPTION: Sidney-Operating assistance.								
COMMENTS :								
TOTAL COST (000): \$757		LET TYPE: Non-let		A.Q. :		RTP GOAL: SP		RTIP
PHASE	FUND	PRIOR	SFY2026	SFY2027	SFY2028	SFY2029	Future	
CON	f-5311		\$372					
CON	LOCAL		\$385					

COUNTY, ROUTE, SECTION: SHE - Sidney Preventative Maintenance				ODOT PID # 123836I	MVRPC # 3019.8	PROJECT SPONSOR: Sidney	
DESCRIPTION: Sidney-Preventative maintenance.							
COMMENTS :							
TOTAL COST (000): \$52		LET TYPE: Non-let	A.Q. :	RTP GOAL: SP		RTIP	
PHASE	FUND	PRIOR	SFY2026	SFY2027	SFY2028	SFY2029	Future
CON	f-5311		\$39				
CON	LOCAL		\$13				

EXPLANATION OF ABBREVIATIONS USED IN THE RTIP PROJECT LISTS

PID

ODOT "Project Identification Number"

Project I.D.

First Three Characters

000 = Unique Project Number

Decimal Character = Subtype (as described below)

.1 = New Construction

.2 = Reconstruction

.3 = Resurface

.4 = Safety Improvement

.5 = Bridge Replacement/Rehabilitation

.6 = Signal Improvement

.7 = Bikeway/Pedestrian Improvement

.8 = Other Improvements

Air Quality Status

All projects in the RTPO are exempt.

Phase of Work

ENG Environmental and Contract Plan Preparation

ROW Right-of-Way Acquisition

CON Construction

SPR Federal State Planning and Research

DBT Debt Service

RTP Goal

SAF Enhance safety in the transportation network

SP Preserve the regional transportation system in a state of good repair

MOB Increase the number and quality of transportation mobility options available for all to use

ED Improve the capacity for economic development in the Region (ex: improve access to employment hubs)

QLF Raise quality of life for citizens by connecting local communities

ST Embody stewardship principles by addressing transportation matters in a manner consistent with environmental planning principles

FUND CODES, DESCRIPTION AND TYPICAL FUNDING SPLIT

Federal Allocation of ODOT or County Engineer Association Controlled Funds

Typical Fed./Local Share

BR	Bridge Replacement and Rehabilitation	80/20
EAR	Federal Earmark, Specific Source Undetermined at this Time	Varies
f-5310	Enhanced Mobility of Seniors and Individuals with Disabilities	80/20
f-5311	Grants for Rural Areas	80/20
f-5337	State of Good Repair Program	80/20
f-5339	Bus and Bus Facilities Formula Program	80/20
HSIP	Highway Safety Improvement Program	90/10
NHPP	National Highway Performance Program	80/20
OTH	Other	Varies
SCR	State Carbon Reduction	80/20
SPR	Federal State Planning and Research	80/20
SRTS	Safe Routes to School	100
STA	Surface Transportation Program (ODOT Transportation Alternatives Set-aside)	80/20
STD	Surface Transportation Program (ODOT Allocation)	80/20
TRAC	Transportation Review Advisory Council	Varies

Federal Allocation of MVRPC Funds

Fed./Local Share

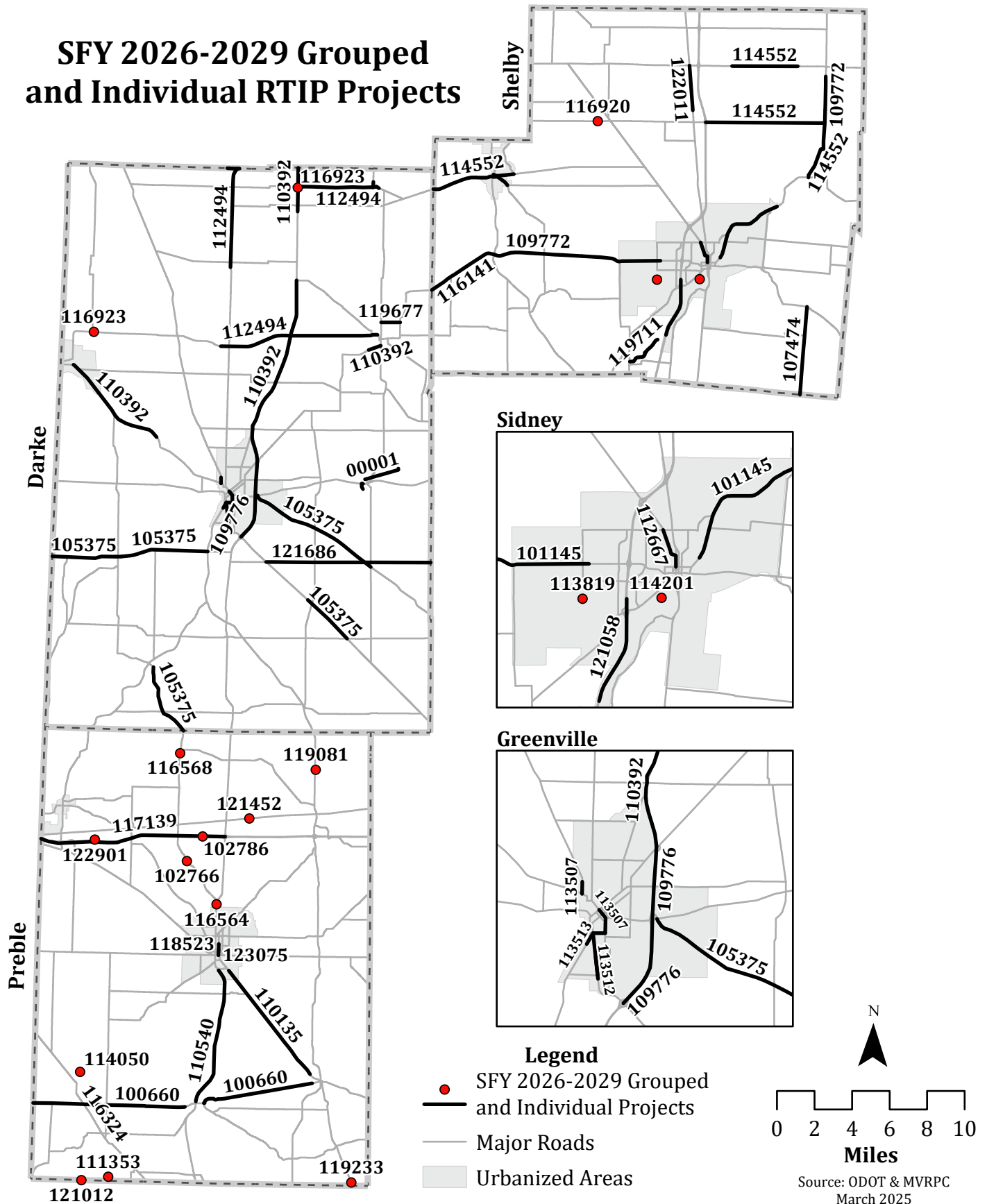
RSTP	Regional Surface Transportation Program	Varies
------	---	--------

Other Funding Sources

Other/Local Share

CDBG	Community Development Block Grant	Varies
LOCAL	Local Funds	0/100
ODOD	Ohio Department of Development	Varies
OPWC	Issue 2/LTIP	80/20
STATE	ODOT State Funds	0/100
ELLIS	ODOT's Project Monitoring Database	
SLI	Statewide Line Item	
TELUS	MVRPC's Project Monitoring Database	

SFY 2026-2029 Grouped and Individual RTIP Projects



RESOLUTION 25-09
ADOPTING THE DARKE-PREBLE-SHELBY
SFY 2026–2029 REGIONAL TRANSPORTATION IMPROVEMENT PROGRAM

WHEREAS, the Darke-Preble-Shelby Regional Transportation Planning Organization (DPS RTPO) is designated as the Regional Transportation Planning Organization (RTPO) by the Governor for Darke, Preble, and Shelby counties; and

WHEREAS, the DPS RTPO Policy Board serves as the policy and decision making body through which local governments conduct the DPS RTPO transportation planning process; and

WHEREAS, federal and state directives provide for RTPOs to develop a Regional Transportation Improvement Program (RTIP) in cooperation with state and local officials, regional and local transit operators, and other affected transportation and regional planning and implementing agencies, and

WHEREAS, the DPS RTPO SFY 2026–2029 RTIP records the transportation improvement projects, their scopes of work, funding sources, and funding amounts that will be implemented in the DPS RTPO transportation program over the next four years; and

WHEREAS, the DPS RTPO SFY 2026-2029 RTIP developed by the Miami Valley Regional Planning Commission (MVRPC), as the designated Regional Transportation Planning Organization for the Darke, Preble, and Shelby county area, is consistent with the Darke-Preble-Shelby 2050 Regional Transportation Plan and its policies; and

WHEREAS, the DPS RTPO SFY 2026–2029 RTIP is fiscally constrained; and

WHEREAS, the DPS RTPO SFY 2026–2029 RTIP was developed and reviewed consistent with MVRPC's Public Participation Policy, has been reviewed and accepted by the RTPO Steering Committee and has been coordinated with regional and local transit operators and local community officials;

NOW THEREFORE BE IT RESOLVED:

1. The RTPO members of the MVRPC Board of Directors adopt the DPS RTPO SFY 2026–2029 Regional Transportation Improvement Program.
2. The RTPO members of the MVRPC Board of Directors approve submission of the DPS RTPO SFY 2026–2029 RTIP to the Ohio Department of Transportation, for consideration of inclusion in the Ohio 2026 – 2029 Statewide Transportation Improvement Program.

BY ACTION OF THE Darke-Preble-Shelby Regional Transportation Planning Organization Board of Directors.

Brian O. Martin, AICP
Executive Director

Rachael Vonderhaar, Third Vice-Chairperson
Board of Directors of MVRPC

Date

Sara Lommatzsch, Chairperson
Board of Directors of MVRPC



MIAMI VALLEY

Regional Planning Commission

6 North Main Street, Suite 400
Dayton, Ohio 45402

t: 937.223.6323
f: 937.223.9750
TTY/TDD: 800.750.0750
www.mvrpc.org

MEMORANDUM

To: RTPO Steering Committee and Board of Directors

From: MVRPC Staff

Date: April 9, 2025

Subject: Endorsement of the 2020 Functional Classification Modifications

In October 2024, the 2020 update to the urbanized area transportation boundaries were finalized in Ohio. This was the first step in the process of updating the functional classification of roadways within the DPS RTPO area.

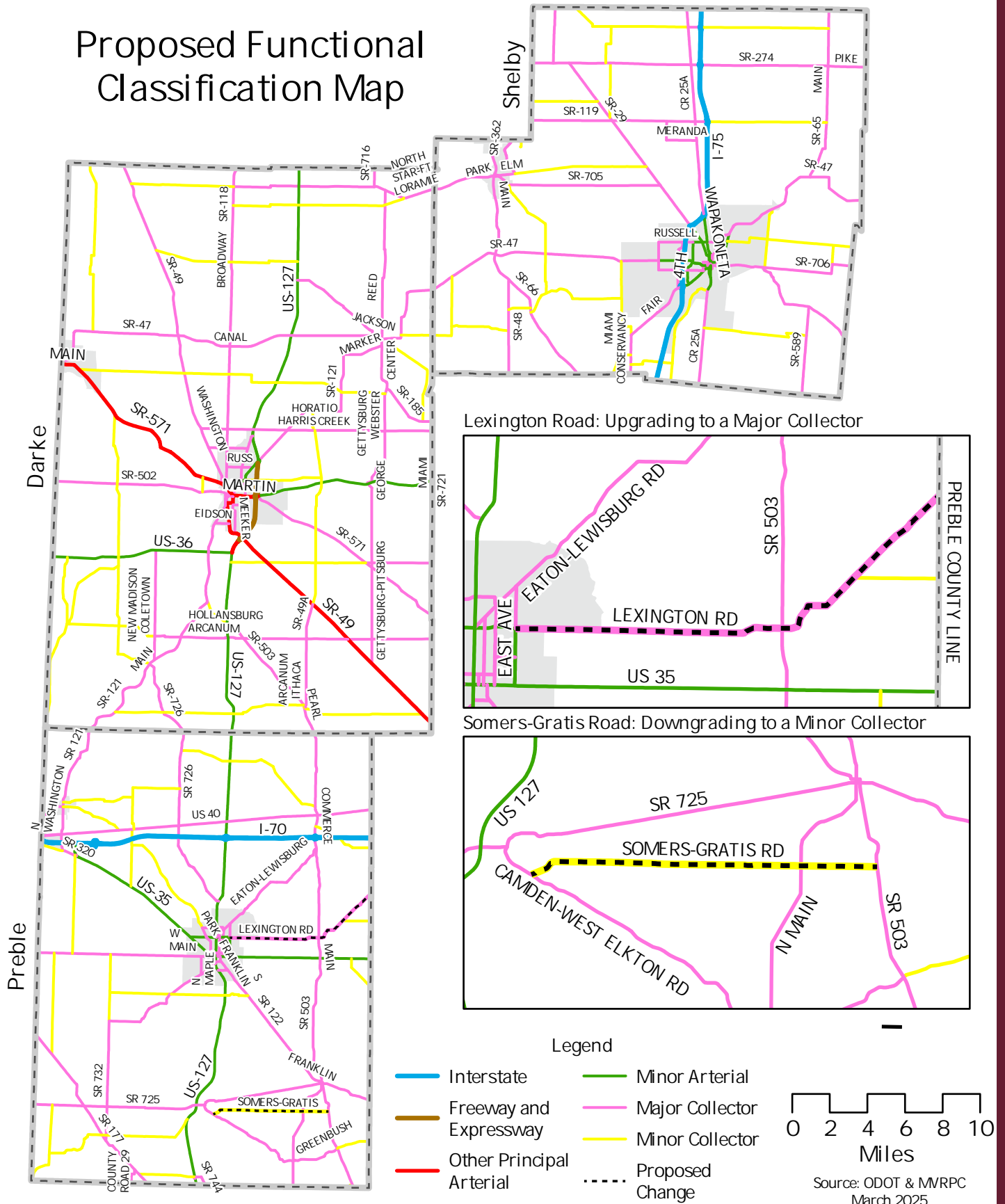
MVRPC staff worked with ODOT and local jurisdictions in February and March to review and update the functional classification of roads. The results can be seen in the attached map.

A resolution to endorse the 2020 functional classification modifications is attached and staff recommends its endorsement by the DPS Board of Directors. Following Board endorsement, changes will be forwarded to ODOT for submittal to the FHWA.

Attachments:

- Proposed Functional Classification Map
- Resolution Endorsing Revisions to the 2020 Federal-Aid Roadway Functional Classification in the DPS RTPO

Proposed Functional Classification Map





RESOLUTION 25-10 ENDORISING REVISIONS TO THE 2020 FEDERAL-AID ROADWAY FUNCTIONAL CLASSIFICATION IN THE DPS RTPO

WHEREAS, the Darke-Preble-Shelby Regional Transportation Planning Organization (DPS RTPO) is designated as the Regional Transportation Planning Organization (RTPO) by the Governor for Darke, Preble, and Shelby counties; and

WHEREAS, the DPS RTPO Policy Board serves as the policy and decision-making body through which local governments conduct the DPS RTPO transportation planning process; and

WHEREAS, the Infrastructure Investment and Jobs Act (IIJA) requires the revision of the Functional Classification System; and

WHEREAS, the 2020 Census delineation of urban area boundaries necessitated certain revisions to the Federal-Aid Urbanized Area Boundaries within the DPS RTPO planning area; and

WHEREAS, the update of existing Federal-Aid Urbanized Area Boundary is the first step in the process to update the Functional Classification System; and

WHEREAS, the designation of revised Federal-Aid Roadway Functional Classification is a cooperative effort of the State and locally elected officials and/or designated agencies.

NOW THEREFORE BE IT RESOLVED, that the RTPO members of the MVRPC Board of Directors endorse revisions to the 2020 Federal Aid Roadway Functional Classification as shown on the attached map and authorize the Ohio Department of Transportation to submit the same to the Federal Highway Administration for approval.

BY ACTION OF THE Darke-Preble-Shelby Regional Transportation Planning Organization Board of Directors.

Brian O. Martin, AICP
Executive Director

Rachael Vonderhaar, Chairperson
Board of Directors for MVRPC

Date

Sara Lommatzsch, Chairperson
Board of Directors for MVRPC

EXECUTIVE DIRECTOR'S UPDATE

From Brian O. Martin, AICP
mvrpc.org



MIAMI VALLEY

Regional Planning Commission

Shaping Our Region's Future Together

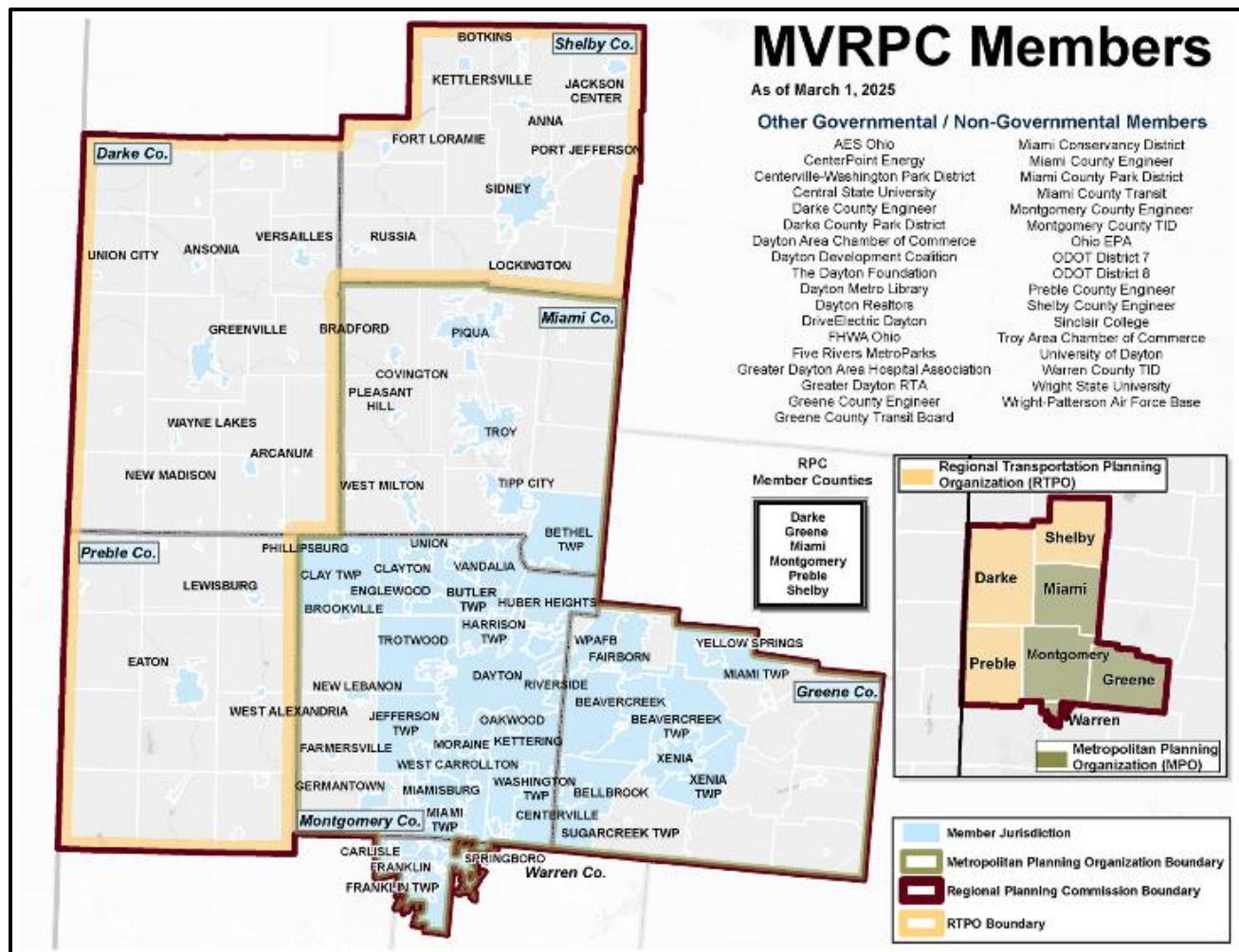
April 2025

Join us in Welcoming the Village of West Alexandria as MVRPC's Newest Member!

MVRPC proudly welcomes the Village of West Alexandria, located in Preble County, as our newest member. This charming village, founded in 1818, has a rich history and a strong sense of community conveniently situated along State Route 35. The village is led by Mayor Jeff Hickey, alongside an engaged Village Council and key officials such as the Village Administrator, Fiscal Officer, and Police Chief.

With the addition of West Alexandria, MVRPC now has 106 members, including 71 governmental entities and 35 non-governmental organizations, all working together to strengthen the Miami Valley Region.

For information on MVRPC membership and regional initiatives, visit mvrpc.org.



Settling In: MVRPC's Move, Office Updates, and NATO Impacts

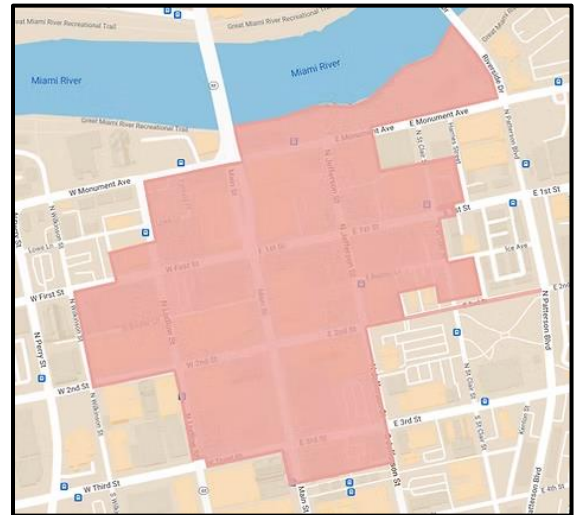


MVRPC began moving into our new office location at [6 North Main Street, Suite 400](#) in Dayton on December 26, 2024. The team of Mike Lucas, Elizabeth Baxter and Savannah Diamond, IT consultants, and move vendors made the process of moving easier for the remainder of the team. Periodic contributions by all members of the staff as they began to report to the new office from January 3, 2025 through current has made the sterile office shell start to look and feel like MVRPC offices. Staff contributions from setting up the kitchen, organizing furniture, installing pictures, setting up the conference rooms as well as their personal offices were greatly appreciated. Every

aspect of forming our new home: parking locations, vehicle loading and unloading, using the loading dock, what to do and where to go in case of emergencies, wi-fi and use of computer, use of A/V, drinking water, furniture assembly, use of elevators and stairs has been tested and procedures developed so far.

A wrinkle in our planning has been the [NATO Parliamentary Assembly](#) and associated street and sidewalk improvements around Courthouse Square, the proposed NATO Village. From what we learned last week during our first formal update meeting on NATO Village, due to logistical challenges of the NATO Parliamentary Assembly, our physical office will be closed to staff and the general public **from Tuesday, May 20th through Monday, May 26th** (Memorial Day Holiday). Staff will work virtually during this time. We include the holiday because this is the final day of the NATO meetings.

The NATO Village security perimeter will be in place from May 20th to May 27th, with restricted access to the area, limited parking, and expected traffic congestion. The Arts Garage will be limited to parliamentarians and their guests.



We are asking officials when the perimeter will be fully disassembled so that we can resume our in-office schedules on May 27. If they can't ensure opening by 7:00 a.m. on Tuesday, we'll add May 27 to the office closure calendar.

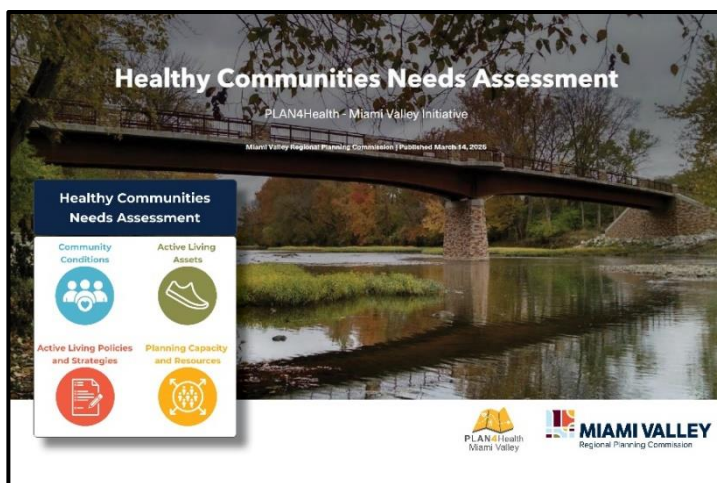
Other necessities still under construction in the office includes:

1. Addressing cool airflow in the east-facing offices
2. Purchasing additional blinds for the interior offices
3. Landlord purchasing replacement blinds in some exterior offices
4. Purchasing shelving for our library
5. Hanging photos throughout our offices
6. Customizing light brightness choices in select offices
7. Purchase and installation of audio video equipment.

While we certainly enjoy the modern look of our new space compared to our former location which was our home for 10 years, the change has been challenging. We remain optimistic that the remaining necessities will be installed and addressed prior to our planned Open House which is currently contemplated for early June.

MVRPC Releases the Healthy Communities Needs Assessment

MVRPC is pleased to announce the publication of the Healthy Communities Needs Assessment, the sixth project of the PLAN4Health - Miami Valley Initiative. In the spring of 2024, a survey was sent to jurisdictions across the Miami Valley asking questions designed better understand current planning practices, learn about the barriers and opportunities facing communities, and identify resources that are needed to advance planning for healthier communities in the Miami Valley Region. The findings from these survey responses are now available at [Healthy Communities Needs Assessment](https://arcg.is/194mWb) (<https://arcg.is/194mWb>).



MVRPC's PLAN4Health – Miami Valley Initiative was launched in the spring of 2021 to explore how planning can impact health outcomes. This multi-year effort with a focus on projects and programs intended to:

- Promote and advocate for “Health in All Plans and Policies”
- Convene and engage partners to improve conditions known to be key determinants of health
- Advance planning efforts aimed at creating conditions for healthy people and communities

The [Healthy Communities Needs Assessment](https://arcg.is/194mWb) covers four major topic areas related to planning and health: 1) Community Conditions for Health; 2) Active Living Community Assets; 3) Active Living Policies and Strategies; and 4) Planning Capacity and Resources. The information gathered from the survey revealed a number of barriers that are preventing communities from planning for health as effectively as they could be. Conversely, survey responses provided many great insights related to opportunities to break down these barriers.

The information from the [Healthy Communities Needs Assessment](https://arcg.is/194mWb) will be used during the upcoming **The Healthy Communities Planning Toolkit** project.

For additional information regarding PLAN4Health - Miami Valley Initiative and the Healthy Communities Needs Assessment, contact Martin Kim, MVRPC's Director of Community and Regional Planning, at mkim@mvrpc.org.

MVRPC Strengthens Staff Development Through Renewed Partnership with UD Center for Leadership

MVRPC has renewed our commitment to the growth and professional development of staff. MVRPC is pleased to announce the renewal of its partnership with the University of Dayton Center for Leadership (UD Center for Leadership) for professional development programs. The UD Center for Leadership offers 80+ Professional Development programs each year for new and experienced supervisors, managers, and professionals at all levels of the organization looking to sharpen their leadership skills.

High-caliber, subject-matter experts from the Dayton Region and beyond are carefully chosen to present cutting-edge information and provide opportunities for leaders to practice new skills in a workshop format. Participants gain thought-provoking leadership content that can be taken back to the workplace and applied, in order to make an immediate impact.

The partnership provides access to a wide range of curricula designed for working professionals. Additional information about the UD Center for Leadership and program information are accessible [here](#).

MiamiValleyGovJobs.org MVRPC



MiamiValleyGovJobs.org is a one-stop website for candidates seeking positions with a public agency in the Miami Valley. This service is provided for MVRPC member organizations and partners at no cost. Posting your positions on [MiamiValleyGovJobs.Org](https://miami-valley-gov-jobs.org) increases visibility of your positions and expands your candidate pool. Each job post will be displayed with your organization's logo and a link to your website where candidates can find more information.

To post a position with your organization, please email your posting to JobBoard@MVRPC.Org.

Grants & Funding Resources

On a monthly basis MVRPC is highlighting funding opportunities for member villages, cities, counties, and townships on our website. We include a description, contact information and program links. We have also listed other valuable resources for finding funding opportunities for our regional jurisdictions and organizations. Explore more on our [Grant and Funding Opportunities page](#).

This month we are featuring information on:

- T- NatureWorks– Deadline: June 2, 2025
- ODOT Township Safety Sign Grant Program– Deadline: June 6, 2025

If you have any questions, please contact Kathryn Youra Polk at kyourapolk@mvrpc.org or 937.223.6323.

April 2025 MVRPC Meeting Calendar

Please check the agency calendar on www.mvrpc.org or contact Savannah Diamond at sdiamond@mvrpc.org or 937.223.6323 for the status of your meeting.

Date	Time	Meeting	Staff
4/3/2025	8:30 a.m.	<u>Executive Committee Meeting</u>	<u>S. Diamond</u>
4/3/2025	9:00 a.m.	<u>Board of Directors Meeting</u>	<u>S. Diamond</u>
4/16/2025	2:00 p.m.	<u>Regional Transportation Planning Organization Steering Committee (RTPOSC)</u>	<u>S. Diamond</u>
4/17/2025	9:30 a.m.	<u>Technical Advisory Committee (TAC) Meeting</u>	<u>S. Diamond</u>
4/17/2025	5:00 p.m.	Water Quality Plan Amendment Public Meeting	<u>M. Lindsay</u>
4/23/2025	9:00 a.m.	<u>2025 Miami Valley Climate Planning Seminar</u>	<u>M. Lindsay</u>
4/25/2025	9:30 a.m.	<u>Institute for Livable and Equitable Communities Steering Committee</u>	<u>S. Diamond</u>

*Meetings are sometimes canceled. Visit mvrpc.org for up-to-date meeting information.

For further details, visit our [website](#) or contact us at 937.223.6323.