



## Board of Directors Meeting

**LOCATION:** DAYTON METRO LIBRARY – 215 E. Third St., Dayton, OH 45402

**DATE/TIME:** Thursday, February 2, 2023 at 9:00 a.m.

### Agenda

<u>Item</u>	<u>Topic</u>	<u>Pg</u>	<u>Est. Time</u>	<u>Presenter</u>
I.	Call to Order, Introductions and Pledge of Allegiance		9:00	Sara Lommatzsch
* II.	Approval of December 1, 2022 – Meeting Minutes	1	9:05	Sara Lommatzsch
III.	Public Comment Period on Action Items		9:10	Sara Lommatzsch
IV.	RPC (REGIONAL PLANNING COMMISSION) ACTION ITEM			
* A.	( <b>TABLED</b> ) Resolution 23-019: Recommended Approval for the Dayton Foundation to fund the 2023 Livable, Age-Friendly Grant	5	9:15	Serena Anderson Donna Kastner
V.	MPO (METROPOLITAN PLANNING ORGANIZATION) ACTION ITEMS			
* A.	Resolution 23-016: Recommended Adoption of Amendment #24 to MVRPC's SFY 2021-2024 Transportation Improvement Program (TIP)	19	9:25	Paul Arnold
* B.	Resolution 23-017: Recommended Approval of the Draft SFY 2024-2027 Transportation Improvement Program (TIP)	43	9:35	Paul Arnold
* C.	Resolution 23-018: Recommended Approval of FY 2023 Transportation and Government Services Priority Development and Advocacy Committee (PDAC) Projects	167	9:45	Brad Daniel
VI.	INFORMATION ITEMS			
* A.	2023-2024 MVRPC Officers and Institute Steering Committee Nomination Solicitation	176	9:55	Brian Martin
	B. Appointment of the 2023 Institute Steering Committee Nomination Committee		10:05	Sara Lommatzsch
* VII.	EXECUTIVE DIRECTOR'S REPORT	181	10:15	Brian Martin
VIII.	ADJOURNMENT		10:30	Sara Lommatzsch

\* Attachment/ \*\*Handout/All Information is available on the MVRPC Committee Center

Interpreters for hearing-impaired individuals are available upon request; requests should be made at least one week ahead.

**REMINDER: The 2023 Board of Directors Designation Forms are due February 17<sup>th</sup>**

[Click here to download the designation forms](#)



**MIAMI VALLEY REGIONAL PLANNING COMMISSION  
BOARD OF DIRECTORS  
MINUTES**

**Dayton Metro Library  
215 E. Third Street, Dayton, OH 45402**

**December 1, 2022  
9:00 AM**

**Members/Voting Alternates**

John Agenbroad, City of Springboro  
Tom Arnold, ODOT District 8  
Chrisonna Anderson-Lutz, Greene County Eng.  
Robert Beeler, AES-Ohio  
Becky Benná, Five Rivers MetroParks  
Dale Berry, Washington Township  
Mike Bowers, Darke County  
John Bruns, City of Union  
Donald Burchett, City of Moraine  
Dave Burrows, Dayton Development Coalition  
Nancy Byrge, City of Huber Heights  
Darryl Cordrey, Franklin Township  
Judy Dodge, Montgomery County  
Joe Ferriell, City of Eaton  
Joanna Garcia, City of Beavercreek  
Vanessa Glotfelter, Montgomery Co. TID  
Georgeann Godsey, Harrison Township  
James Gorman, City of Clayton  
Joseph Graves, Troy Area Chamber of Com.  
Forrest Greenwood, City of Bellbrook  
Paul Gruner, Montgomery County Eng.  
Walt Hibner, CenterPoint Energy  
Sarah Hippensteel Hall, Miami Conservancy Dis.  
Amber Holloway, City of Vandalia  
Brian Housh, Village of Yellow Springs  
Andy Johns, FHWA-OH  
Jeffrey Jones, City of Germantown  
Matt Joseph, City of Dayton  
Debbie Kemper, City of Carlisle  
Kevin Knepp, City of Fairborn  
Tom Koogler, Greene County  
Sara Lommatzsch, City of Riverside  
Kristen Marks, Centerville-Washington Park Dis.  
Sarah Mays, City of Xenia  
Scott Miller, Xenia Township  
Robin I. Oda, City of Troy  
Cindy Pearson, City of Piqua  
Brandon Policicchio, Greater Dayton RTA  
Scott Schmid, ODOT District 7  
Jeffrey Sheridan, Village of West Milton  
Greg Simmons, Miami County  
Woody Stroud, Greene County Transit  
Beth Van Haaren, Bethel Township  
Debborah Wallace, Beavercreek Township

**Other Alternates/Guests**

Elmer Dudas, City of Springboro  
Sheila Crane, Corcoran Global Living  
Chad Henry, Choice One Eng.  
Pat Higgins, City of Germantown  
Michael O'Callaghan, City of Union  
Kathi Roetter, Troy Area Cham. of Com.  
Adam Schwiebert, Dayton Metro Library  
Chris Shaw, City of Dayton  
Keith Smith, ODOT District 8  
Rod Stephen, City of Brookville  
Eric Walker, Jefferson Township

**MVRPC Staff**

Paul Arnold  
Chanda Davis  
Savannah Diamond  
Jessica Hansen  
Laura Henry  
Fabrice Juin  
Martin Kim  
Mike Lucas  
Brian Martin  
Ana Ramirez  
Milo Simpson  
Tiffany Thompson  
Elizabeth Whitaker

The Miami Valley Regional Planning Commission Board of Directors met on December 1, 2022 at 9:00 a.m. at Dayton Metro Library, 215 E. Third Street, Dayton, OH 45402. All members and news media were notified of the meeting pursuant to the Sunshine Law.

## **I. INTRODUCTIONS**

Chairperson Simmons called the meeting to order at 9:05 a.m. Self-introductions were made. The Pledge of Allegiance was recited.

## **II. APPROVAL OF October 6, 2022 MEETING MINUTES**

Mr. Joseph made a motion to approve the minutes from the October 6, 2022 Board meeting. Mr. Berry seconded the motion. The motion passed unanimously.

## **III. PUBLIC COMMENT PERIOD ON ACTION ITEMS**

None

## **IV. MPO (METROPOLITAN PLANNING ORGANIZATION) ACTION ITEMS**

### **A. Resolution 23-012: Recommended Adoption of the Program of Projects to be Funded with the Metropolitan Planning Area's FY 2021 Section 5310 Allocations**

Ms. Henry provided information regarding projects to be funded with the Metropolitan Planning Area's FY 2021 Section 5310 allocations. She explained that they are bringing the opportunity to allocate funds from the Section 5310 Program, known as Enhanced Mobility of Seniors and Individuals with Disabilities. This funding allocation received from the Federal Transit Administration had the amount of \$693,037 left from FY 2021. Ms. Henry stated that staff recommends the funding to be allocated for two projects to ensure that the funding does not lapse in the coming years. The first project is for GDRTA to purchase seven small accessible vehicles for services which go above and beyond ADA requirements. The second project is for Mobility Management services to be housed at Greene CATS. Ms. Henry then opened the floor for questions. Lastly, Ms. Henry stated that staff and the Technical Advisory Committee recommend approving the projects to be funded with the Metropolitan Planning Area's FY 2021 Section 5310 allocations.

Ms. Lommatzsch made a motion to approve the resolution adopting the program of projects to be funded with the Metropolitan Planning Area's FY 2021 Section 5310 allocations. Ms. Wallace seconded the motion. The motion passed unanimously.

### **B. Resolution 23-013: Recommended Adoption Supporting the IIJA Safety Performance Management Targets**

Ms. Ramirez provided information regarding the Infrastructure Investment and Jobs Act (IIJA) Safety Performance management Targets. She explained that after a state DOT adopts targets for a particular rule, MPO's have 180 days from the date targets are established by a state to adopt their own targets or support the state's. MVRPC has decided to support the State's targets for the safety measures. Ms. Ramirez then summarized the safety measures and targets including the impact that a 2% reduction for CY 2023 has on target crashes. The CY 2023 target maintains the rate adopted in CY 2022 due to Governor DeWine's focus on safety and associated increases in funding. Lastly, Ms. Ramirez stated that staff and the Technical Advisory Committee recommend approval of supporting the IIJA Safety Performance Management Targets.

Mr. Housh made a motion to approve the resolution supporting the IIJA Safety Performance Management Targets. Mr. Berry seconded the motion. The motion passed unanimously.



### **C. Resolution 23-014: Recommended Adoption of the Infrastructure Investment and Jobs Act Transit Asset Management Targets**

Ms. Ramirez provided information on the IJJA Transit Asset management Targets and the update to Transit Agency Public Transportation Safety Plans. She explained that the Moving Ahead for Progress in the 21st Century Act (MAP-21) requires state DOTs, transit agencies, and MPOs to establish performance and outcome based programs in several national priority areas. Ms. Ramirez summarized the targets established by each of the regional transit agencies: Greater Dayton Transit Agency, Greene County Transit Board, and Miami County Transit System. She then summarized the updates the IJJA made to the Public Transportation Agency Safety Plan (PTASP or Plan) requirements. Lastly, Ms. Ramirez stated that staff and the Technical Advisory Committee recommend approving the resolution supporting the IJJA Transit Asset Management Targets.

Ms. Holloway made a motion to approve the resolution adopting the Infrastructure Investment and Jobs Act Transit Asset Management Targets. Mr. Jones seconded the motion. The motion passed unanimously.

### **D. Resolution 23-015: Recommended Adoption of Amendment #23 to MVRPC's SFY 2021-2024 Transportation Improvement Program (TIP)**

Mr. Arnold referred to the 23<sup>rd</sup> amendment to the SFY 2021-2024 TIP and the numerous project changes made by MVRPC and ODOT. He referred to the packet showing the tables broken down by county, as well as the statewide line item project tables. Mr. Arnold stated that MVRPC Staff and the Technical Advisory Committee recommend adoption of Amendment #23 to the SFY 2021-2024 Transportation Improvement Program.

Mr. Bruns made a motion to approve the resolution adopting Amendment #23 to MVRPC's SFY 2021-2024 Transportation Improvement Program (TIP). Mr. Housh seconded the motion. The motion passed unanimously.

## **V. INFORMATION ITEMS**

### **A. Proposed New Projects Requesting MVRPC's STP, CMAQ, TA & CR Funds**

Mr. Arnold shared the proposed new projects received as part of the solicitation for MVRPC regionally controlled funding under the Surface Transportation Program (STP), Congestion Mitigation/Air Quality (CMAQ), Transportation Alternatives (TA) and Carbon Reduction (CR) programs. He then explained that a public involvement meeting to present the proposed new projects was held on November 3, 2022 and provided a summary of the public comments. Lastly, Mr. Arnold announced that the next step in the process is to evaluate each proposed project based on the criteria established in MVRPC's suballocated funding policies and procedures. Once each project is ranked, a final list of recommended projects will be reviewed by the TAC in February 2023 and then forwarded to the Board of Directors for final approval in March 2023. He then opened the floor for questions and discussed the CMAQ timeline.

### **B. Going Places Implementation Tools Progress Update and Health Environment Assessment Equity Analysis**

Mr. Kim provided a brief recap regarding the [Health Environment Assessment](#), the first project of the PLAN4Health- Miami Valley Initiative published in March 2022. He explained that the purpose of the assessment was to provide a comprehensive baseline of existing conditions of an environment that is known to be key determinants of health. Since the publication back in March, the [Health Environment Assessment Equity Analysis](#) was conducted and the findings were published in August 2022. Mr. Kim shared the highlights of

the analysis and stated one of the major findings is the social determinants of health conditions in our region vary by neighborhood and accesses to opportunities are not equal. He then showed the data broken into graphs by each SDOH Index Outcome: Urbanization, Poverty Status, and Race/Ethnicity.

Mr. Kim then introduced the [Built Environment Assessment](#), the second project of the PLAN4Health- Miami Valley Initiative. He explained that the purpose of this assessment is to establish a baseline for active living conditions in the region and defined active living as a way of life that integrates physical activity into everyday routines. The Built Environment Assessment uses a comprehensive Active Community Index (ACI) to examine the Region's current built environments for their ability to support active living conditions. Lastly, Mr. Kim highlighted some of the data showcased in the assessment.

### **C. Regional Approach to Pursuing Equity**

Mr. Juin provided an update regarding the [Regional Equity Initiative](#) (REI). He first provided a brief overview about the structure of the [Institute for Livable and Equitable Communities](#), and explained how the [Miami Valley Age-Friendly Network](#) (MVAFN) and the REI both make up the Institute for Livable and Equitable Communities and are under the leadership of the [Institute Steering Committee](#) (ISC). Mr. Juin explained that the purpose of the REI is correcting policies; reforming institutions; and closing the gaps that undermine sustained quality of life improvements for underserved communities and vulnerable populations. The Regional Equity Initiative Sub-Committee is made up of a group of 20 regional leaders who identify as equity advocates and meet monthly, every fourth Tuesday of the month. Some of the current efforts of the REI include establishing regional representation, advancing environmental justice for vulnerable communities and pursuing broadband equity and digital literacy. Lastly, Mr. Juin opened the floor for questions and discussed addressing inequities within the Miami Valley

## **VI. EXECUTIVE DIRECTOR'S REPORT**

### **A. Executive Director's Update**

Mr. Martin reviewed the December ED's Update:

- MVRPC Hosts Open World Delegation Visit from Moldova
- MVRPC Restarts GIS Training Series
- MVRPC Releases the Build Environment Assessment PLAN4Health- Miami Valley Initiative
- Grants and Funding Resources
- MiamiValleyGovJobs.org
- Upcoming MVRPC Meetings

## **VII. ADJOURNMENT**

Chairperson Simmons called the meeting adjourned at 10:38 a.m.

---

**Brian O. Martin, AICP**  
Executive Director

---

**Sara Lommatzsch**  
Vice Chairperson

**Date:**



# MIAMI VALLEY

Regional Planning Commission

10 North Ludlow St., Suite 700  
Dayton, Ohio 45402

t: 937.223.6323  
f: 937.223.9750  
TTY/TDD: 800.750.0750  
www.mvrpc.org

## MEMORANDUM

**To:** Technical Advisory Committee, Board of Directors  
**From:** MVRPC Staff  
**Date:** January 10, 2023  
**Subject:** SFY2021-SFY2024 Transportation Improvement Program (TIP) Amendment #24

Over the last few months MVRPC and ODOT have made numerous modifications to the programming documents for various projects resulting in the need for an SFY2021-SFY2024 TIP amendment. The attached TIP Tables 4.1, 4.2, 4.3, 4.4 and 5.4 reflect the updated information for each specific project. Modifications to Statewide Line Item projects are shown on Table 4.6 and are provided for information only. A TIP terminology explanation chart of key abbreviations used in the highway/bikeway tables precedes Table 4.1. A resolution adopting the proposed TIP amendment is attached for your review and consideration. The MVRPC staff recommends your approval.

### Attachments:

- (1) TIP Abbreviation Table
- (2) Amended MVRPC TIP tables: 4.1, 4.2, 4.3, 4.4 and 5.4
- (3) Statewide Line Item Project table 4.6 (For information only)
- (4) Resolution Adopting Amendments to the SFY2021-2024 TIP



## EXPLANATION OF ABBREVIATIONS USED IN TABLES 4.1 – 4.8

### **Project I.D. #**

First Three Characters  
 000 = Unique Project Number  
 Decimal Character = Subtype (as described below)  
 .1 = New Construction  
 .2 = Reconstruction  
 .3 = Resurface  
 .4 = Safety Improvement  
 .5 = Bridge Replacement/Rehabilitation  
 .6 = Signal Improvement  
 .7 = Bikeway/Pedestrian Improvement  
 .8 = Other Improvements

### **PID #**

ODOT "Project Identification Number"

### **Air Quality Status**

Identifies projects which were included  
 in the LRTP air quality conformity analysis  
 Upper Row = Project is Exempt or was Analyzed  
 Lower Row = Build Year Scenario (2020, 2030 or 2040)

### **Phase of Work**

ENG -Environmental and Contract Plan Preparation  
 ROW -Right-of-Way Acquisition  
 CON -Construction  
 SPR -Federal State Planning and Research  
 DBT -Debt Service

### **LRTP Goal**

G1 -Address regional transp. needs through improved planning  
 G2-1 -Encourage a stronger multi-modal network in the Region  
 G2-2 -Maintain the regional transportation system  
 G2-3 -Upgrade the regional transportation system  
 G2-4 -Incorporate regional land use strategies  
 G3 -Enhance attractiveness for future economic development  
 G4 -Encourage pursuit of alternative fuels to reduce emissions

### **FUND CODES, DESCRIPTION AND TYPICAL FUNDING SPLIT**

#### **Federal Allocation of ODOT or County Engineer Association Controlled Funds**

	Typical Fed./Local Share
BR -Bridge Replacement and Rehabilitation	80/20
EAR -Federal Earmark, Specific Source Undetermined at this Time	Varies
f-5307 -Urbanized Area Formula Grant	80/20
f-5310 -Enhanced Mobility of Seniors and Individuals with Disabilities	80/20
f-5337 -State of Good Repair Program	80/20
f-5339 -Bus and Bus Facilities Formula Program	80/20
HSIP -Highway Safety Improvement Program	90/10
IM -Federal-Aid Interstate Maintenance (Resurfacing, Restoring, Rehabilitation)	90/10
NH -National Highway System	80/20
NHPP -National Highway Performance Program	80/20
OTH -Other	Varies
SCR -State Carbon Reduction	80/20
SPR -Federal State Planning and Research	80/20
SRTS -Safe Routes to School	100
STA -Surface Transportation Program (ODOT Transportation Alternatives Set-aside)	80/20
STD -Surface Transportation Program (ODOT Allocation)	80/20
TRAC -Transportation Review Advisory Council	Varies

#### **Federal Allocation of MVRPC Funds**

	Fed./Local Share
CMAQ -Congestion Mitigation and Air Quality	Varies
CR -Carbon Reduction	Varies
STP -Surface Transportation Program	Varies
TA -Surface Transportation Program (Transportation Alternatives Set-aside)	Varies

#### **Other Funding Sources**

	Other/Local Share
CDBG -Community Development Block Grant	Varies
LOCAL -Local Funds	0/100
ODOD -Ohio Department of Development	Varies
OPWC -Issue 2/LTIP	80/20
STATE -ODOT State Funds	0/100
ELLIS -ODOT's Project Monitoring Database	
TELUS -MVRPC's Project Monitoring Database	

# Miami Valley Regional Planning Commission

Table 4.1 RECOMMENDED SFY 2021 - SFY 2024 TRANSPORTATION IMPROVEMENT PROGRAM (HIGHWAY, BIKEWAY AND OTHER PROJECTS)

## Greene County Projects

COUNTY, ROUTE, SECTION:		GRE725-01.91		ODOT PID #		110612		MVRPC #		2199.7		PROJECT SPONSOR:		Bellbrook	
DESCRIPTION: Franklin Street from just west of Little Sugarcreek Road to just west of West Street-Construction of curb, gutter and sidewalk along the south side of the street. Also, construction of a pedestrian mid-block crossing and modification of the bridge over Little Sugar Creek to accommodate the raised sidewalk.															
COMMENTS : Added State construction funds and increased Local construction funds to reflect changes in Ellis.															
TOTAL COST (000):		\$860		LET TYPE:		Traditional		A.Q. :		Exempt		LRTP GOAL:		G2-1	
PHASE		FUND		PRIOR		SFY2021		SFY2022		SFY2023		SFY2024		Future	
ENG		LOCAL						\$58							
CON		LOCAL								\$416					
CON		STATE								\$43					
CON		TA								\$343					

<b>COUNTY, ROUTE, SECTION:</b> GRE142-02.94		<b>ODOT PID #</b> 115006		<b>MVRPC #</b> 2434.2		<b>PROJECT SPONSOR:</b> Beavercreek		
<b>DESCRIPTION:</b> Dayton-Xenia Road from Meadow Bridge Drive to Darlington Drive-Widen the roadway to five lanes creating two through lanes in each direction and a center turn lane. The section from Hanes Road to Darlington Drive will taper from five lanes to three lanes at Darlington Drive to include a center turn lane with curb, gutter, and storm sewer. An eight foot wide sidepath will be included along the north side and a five foot wide sidewalk will be included along the south side of the entire project.								
<b>COMMENTS :</b> Increased Local construction funds to reflect changes in Ellis. Federally funded phase occurs beyond the TIP.								
<b>TOTAL COST (000):</b> \$5,152		<b>LET TYPE:</b> Local-let		<b>A.Q. :</b> Analyzed		<b>LRTP GOAL:</b> G2-3		
	<b>PHASE</b>	<b>FUND</b>	<b>PRIOR</b>	<b>SFY2021</b>	<b>SFY2022</b>	<b>SFY2023</b>	<b>SFY2024</b>	<b>Future</b>
	ENG	LOCAL				\$400		
	ROW	LOCAL					\$250	
	CON	LOCAL						\$2,803
	CON	STP						\$1,699

Table 4.1 RECOMMENDED SFY 2021 - SFY 2024 TRANSPORTATION IMPROVEMENT PROGRAM (HIGHWAY, BIKEWAY AND OTHER PROJECTS)

## Greene County Projects

<b>COUNTY, ROUTE, SECTION:</b>		GRE001-01.07		<b>ODOT PID #</b>		115009		<b>MVRPC #</b>		2436.7		<b>PROJECT SPONSOR:</b>		Beavercreek	
<b>DESCRIPTION:</b>		Colonel Glenn Highway from National Road to Zink Road-Installation of decorative hardscape elements such as brick pavers, seating walls and lighting. These enhancements will be designed to match enhancements currently under construction along Colonel Glenn Highway to the east of Zink Road. This project also includes the replacement of deteriorated sections of sidewalk along this portion of the Colonel Glenn Highway corridor.													
<b>COMMENTS :</b>		Increased Local construction funds to reflect changes in Ellis.													
<b>TOTAL COST (000):</b>		\$928		<b>LET TYPE:</b>		Local-let		<b>A.Q. :</b>		Exempt		<b>LRTP GOAL:</b>		G2-1	
<b>PHASE</b>		<b>FUND</b>		<b>PRIOR</b>		<b>SFY2021</b>		<b>SFY2022</b>		<b>SFY2023</b>		<b>SFY2024</b>		<b>Future</b>	
CON		LOCAL										\$492			
ENG		LOCAL										\$50			
ROW		LOCAL										\$50			
CON		TA										\$336			

COUNTY, ROUTE, SECTION: GRE235-06.13			ODOT PID # 115748		MVRPC # 2465.3	PROJECT SPONSOR: Fairborn	
DESCRIPTION: SR 235 from Trebein Road to Chapelgate Drive-Resurfacing.							
COMMENTS : Increased Federal and Local construction funds and construction delayed from SFY2024 to SFY2027 to reflect changes in Ellis.							
TOTAL COST (000): \$939		LET TYPE: Traditional		A.Q. : Exempt		LRTP GOAL: G2-2	
PHASE	FUND	PRIOR	SFY2021	SFY2022	SFY2023	SFY2024	Future
ENG	STATE				\$29		
CON	LOCAL						\$455
CON	NHPP						\$243
CON	STD						\$212

Table 4.1 RECOMMENDED SFY 2021 - SFY 2024 TRANSPORTATION IMPROVEMENT PROGRAM (HIGHWAY, BIKEWAY AND OTHER PROJECTS)

## Greene County Projects

<b>COUNTY, ROUTE, SECTION:</b> GRE020/073-03.21/02.04				<b>ODOT PID #</b> 117562	<b>MVRPC #</b> 2569.4	<b>PROJECT SPONSOR:</b> Greene County		
<b>DESCRIPTION:</b> Intersection of Fairgrounds Road and Hilltop Road-Construction of a roundabout.								
<b>COMMENTS :</b> New project, not in the current TIP.								
<b>TOTAL COST (000):</b> \$3,783		<b>LET TYPE:</b> Local-let		<b>A.Q. :</b> Exempt		<b>LRTP GOAL:</b> G2-3		
PHASE		FUND	PRIOR	SFY2021	SFY2022	SFY2023	SFY2024	Future
ENG		HSIP				\$332		
ENG		LOCAL				\$37		
ENG		STATE				\$21		
ROW		STATE				\$60		
CON		HSIP						\$2,414
ENG		HSIP						\$166
ROW		HSIP						\$166
CON		LOCAL						\$550
ENG		LOCAL						\$18
ROW		LOCAL						\$18

COUNTY, ROUTE, SECTION: GRE084/142/073-0.64/6.38/0.00				ODOT PID # 117563		MVRPC # 2570.4	PROJECT SPONSOR: Greene County	
DESCRIPTION: Intersection of Trebein Road, Dayton-Xenia Road and Hilltop Road-Construction of a roundabout.								
COMMENTS : New project, not in the current TIP.								
TOTAL COST (000): \$3,062		LET TYPE: Local-let		A.Q. : Exempt		LRTP GOAL: G2-3		
PHASE		FUND	PRIOR	SFY2021	SFY2022	SFY2023	SFY2024	Future
ENG		HSIP				\$253		
ENG		LOCAL				\$28		
ENG		STATE				\$17		
ROW		STATE				\$40		
ENG		HSIP						\$127
ENG		LOCAL						\$14
ROW		LOCAL						\$73
CON		HSIP						\$2,044
CON		LOCAL						\$465



**Table 4.1 RECOMMENDED SFY 2021 - SFY 2024 TRANSPORTATION IMPROVEMENT PROGRAM (HIGHWAY, BIKEWAY AND OTHER PROJECTS)**

**Greene County Projects**

COUNTY, ROUTE, SECTION: GRE035-01.12			ODOT PID # 96680		MVRPC # 1943.8		PROJECT SPONSOR: ODOT District-8	
DESCRIPTION: US 35 from Grange Hall Rd. to SR 835-Minor pavement rehabilitation with pavement repair.								
COMMENTS : Construction delayed from SFY2024 to SFY2025 and increased Federal and State construction funds to reflect changes in Ellis.								
TOTAL COST (000): \$6,234		LET TYPE: Traditional		A.Q. : Exempt		LRTP GOAL: G2-2		
PHASE		FUND	PRIOR	SFY2021	SFY2022	SFY2023	SFY2024	Future
ENG		STATE			\$166			
CON		NHPP						\$4,794
CON		STATE						\$1,274

# Miami Valley Regional Planning Commission

Table 4.2 RECOMMENDED SFY 2021 - SFY 2024 TRANSPORTATION IMPROVEMENT PROGRAM (HIGHWAY, BIKEWAY AND OTHER PROJECTS)

## Miami County Projects

COUNTY, ROUTE, SECTION: MIA193-01.72			ODOT PID # 107357		MVRPC # 2230.3	PROJECT SPONSOR: Miami County	
DESCRIPTION: Troy-Urbana Road from Deweese Road to the Miami/Champaign County Line-Resurfacing.							
COMMENTS : Increased Federal and Local construction funds to reflect changes in Ellis.							
TOTAL COST (000): \$1,450		LET TYPE: Local-let		A.Q. : Exempt		LRTP GOAL: G2-2	
PHASE	FUND	PRIOR	SFY2021	SFY2022	SFY2023	SFY2024	Future
ENG	STATE	\$8					
CON	LOCAL				\$307		
CON	STD				\$1,135		

<b>COUNTY, ROUTE, SECTION:</b> MIA016A-00.00 - SLI-004			<b>ODOT PID #</b> 108792		<b>MVRPC #</b> 2238.5	<b>PROJECT SPONSOR:</b> Miami County	
<b>DESCRIPTION:</b> Peterson Road over the Great Miami River-Bridge replacement.							
<b>COMMENTS :</b> Project changed from normal TIP project to SLI project and added Federal PE funds in SFY2023 to reflect changes in Ellis.							
<b>TOTAL COST (000):</b> \$5,215		<b>LET TYPE:</b> Traditional		<b>A.Q. :</b> Exempt		<b>LRTP GOAL:</b> G2-2	
PHASE	FUND	PRIOR	SFY2021	SFY2022	SFY2023	SFY2024	Future
ENG	STATE	\$166					
ROW	STATE	\$60					
ENG	STATE			\$73			
ENG	STD				\$36		
CON	LOCAL					\$695	
CON	STD					\$4,185	

Table 4.2 RECOMMENDED SFY 2021 - SFY 2024 TRANSPORTATION IMPROVEMENT PROGRAM (HIGHWAY, BIKEWAY AND OTHER PROJECTS)

## Miami County Projects

<b>COUNTY, ROUTE, SECTION:</b> MIA - MCPD Trail Phase 1			<b>ODOT PID #</b> 110237		<b>MVRPC #</b> 2252.7		<b>PROJECT SPONSOR:</b> Miami Co. Park Dist.	
<b>DESCRIPTION:</b> Along an abandoned railroad from Troy-Sidney Road to North Casstown-Sidney Road-Construction of a 10' wide bikepath with 2' graded shoulders on either side.								
<b>COMMENTS :</b> Construction delayed from SFY2025 to SFY2026 based on request from project sponsor.								
<b>TOTAL COST (000):</b> \$2,820		<b>LET TYPE:</b> Traditional		<b>A.Q. :</b> Exempt		<b>LRTP GOAL:</b> G2-1		
<b>PHASE</b>		<b>FUND</b>	<b>PRIOR</b>	<b>SFY2021</b>	<b>SFY2022</b>	<b>SFY2023</b>	<b>SFY2024</b>	<b>Future</b>
ENG		STATE	\$102					
ROW		STATE	\$40					
ENG		LOCAL	\$158					
ROW		LOCAL		\$100				
CON		CMAQ						\$1,912
CON		LOCAL						\$508

COUNTY, ROUTE, SECTION: MIA571-13.40				ODOT PID # 114530		MVRPC # 2424.6		PROJECT SPONSOR: Tipp City	
DESCRIPTION: SR 571 at CR25A-Construct new mast arm signal with back plates, supplemental signal heads and lighting.									
COMMENTS : Increased Local construction funds to reflect changes in Ellis.									
TOTAL COST (000): \$438		LET TYPE: Local-let		A.Q. : Exempt		LRTP GOAL: G2-3			
PHASE		FUND	PRIOR	SFY2021	SFY2022	SFY2023	SFY2024	Future	
ENG		STATE		\$2					
ROW		STATE		\$40					
ROW		HSIP			\$11				
CON		HSIP				\$230			
ENG		HSIP				\$39			
ROW		HSIP				\$12			
CON		LOCAL				\$105			

COUNTY, ROUTE, SECTION: MIA - Looney Road Resurfacing				ODOT PID # 116941	MVRPC # 2505.3	PROJECT SPONSOR: Piqua		
DESCRIPTION: Looney Road from CR 25A to US 36-Roadway resurfacing including planing of the asphalt, adjustment of manholes and water valves, pavement repair areas, placement of an asphalt surface course and the placement of the final pavement markings.								
COMMENTS : Construction delayed from SFY2024 to SFY2025.								
TOTAL COST (000): \$747		LET TYPE: Local-let		A.Q. : Exempt		LRTP GOAL: G2-2		
PHASE		FUND	PRIOR	SFY2021	SFY2022	SFY2023	SFY2024	Future
CON		LOCAL						\$149
CON		STP						\$598

# Miami Valley Regional Planning Commission

Table 4.3 RECOMMENDED SFY 2021 - SFY 2024 TRANSPORTATION IMPROVEMENT PROGRAM (HIGHWAY, BIKEWAY AND OTHER PROJECTS)

## Montgomery County Projects

COUNTY, ROUTE, SECTION:			MOT - West Riverview Bike Path		ODOT PID # 106126		MVRPC # 2085.7		PROJECT SPONSOR: Dayton	
DESCRIPTION: Along the levee on the west side of the Great Miami River from Monument Avenue to West Third Street-Construction of a bike path.										
COMMENTS : Decreased Federal and Local construction funds to refelct changes in Ellis.										
TOTAL COST (000): \$448		LET TYPE: Local-let		A.Q. : Exempt		LRTP GOAL: G2-1				
PHASE		FUND	PRIOR	SFY2021	SFY2022	SFY2023	SFY2024	Future		
ENG		LOCAL	\$30							
ENG		STATE	\$17							
ROW		LOCAL	\$40							
ROW		STATE	\$20							
CON		CMAQ				\$269				
CON		LOCAL				\$72				

COUNTY, ROUTE, SECTION: MOT725-14.41			ODOT PID # 108619		MVRPC # 2145.4		PROJECT SPONSOR: ODOT District-7	
DESCRIPTION: SR 725 at I-75-Convert the interchange to a diverging diamond (DDI), upgrade the traffic signal at Byers Road and install sidewalk along SR 725.								
COMMENTS : Increased HSIP, NHPP and State construction funds and decreased STP and Local construction funds to reflect changes in Ellis.								
TOTAL COST (000): \$11,573		LET TYPE: Traditional		A.Q. : Exempt		LRTP GOAL: G2-3		
PHASE	FUND	PRIOR	SFY2021	SFY2022	SFY2023	SFY2024	Future	
ENG	HSIP	\$354						
ENG	STATE	\$116						
ENG	HSIP	\$152						
ENG	STATE	\$38						
ENG	HSIP		\$54					
ENG	STATE		\$16					
ROW	HSIP			\$120				
ENG	NHPP			\$673				
ENG	STATE			\$172				
ROW	STATE			\$30				
ENG	HSIP				\$24			
ENG	NHPP				\$118			
ENG	STATE				\$108			
CON	HSIP					\$2,918		
CON	LOCAL					\$548		

Table 4.3 RECOMMENDED SFY 2021 - SFY 2024 TRANSPORTATION IMPROVEMENT PROGRAM (HIGHWAY, BIKEWAY AND OTHER PROJECTS)

## Montgomery County Projects

<b>COUNTY, ROUTE, SECTION:</b> MOT725-14.41			<b>ODOT PID #</b> 108619		<b>MVRPC #</b> 2145.4	<b>PROJECT SPONSOR:</b> ODOT District-7		
<b>DESCRIPTION:</b> SR 725 at I-75-Convert the interchange to a diverging diamond (DDI), upgrade the traffic signal at Byers Road and install sidewalk along SR 725.								
<b>COMMENTS :</b> Increased HSIP, NHPP and State construction funds and decreased STP and Local construction funds to reflect changes in Ellis.								
<b>TOTAL COST (000):</b> \$11,573		<b>LET TYPE:</b> Traditional		<b>A.Q. :</b> Exempt		<b>LRTP GOAL:</b> G2-3		
PHASE		FUND	PRIOR	SFY2021	SFY2022	SFY2023	SFY2024	Future
CON		NHPP					\$3,204	
CON		STATE					\$1,531	
CON		STP					\$1,397	

<b>COUNTY, ROUTE, SECTION:</b> MOT - Tom Cloud Path Resurfacing			<b>ODOT PID #</b> 113488		<b>MVRPC #</b> 2396.7	<b>PROJECT SPONSOR:</b> Huber Heights		
<b>DESCRIPTION:</b> Walking/bike path in Tom Cloud Park in Huber Heights-Milling and resurfacing.								
<b>COMMENTS :</b> Project cancelled by the project sponsor and will be removed from the TIP.								
<b>TOTAL COST (000):</b> \$178		<b>LET TYPE:</b> Local-let		<b>A.Q. :</b> Exempt		<b>LRTP GOAL:</b> G2-2		
<b>PHASE</b>		<b>FUND</b>	<b>PRIOR</b>	<b>SFY2021</b>	<b>SFY2022</b>	<b>SFY2023</b>	<b>SFY2024</b>	<b>Future</b>
ENG		STATE	\$1					
CON		LOCAL				\$66		
CON		TA				\$111		

<b>COUNTY, ROUTE, SECTION:</b>		MOT - Frederick Pike Resurfacing		<b>ODOT PID #</b>	116872	<b>MVRPC #</b>	2492.3	<b>PROJECT SPONSOR:</b>	Montgomery County	
<b>DESCRIPTION:</b>		Frederick Pike from the Dayton north corp limit to 500' east of Peters Pike-Milling and resurfacing.								
<b>COMMENTS :</b>		Increased Local construction funds to reflect changes in Ellis.								
<b>TOTAL COST (000):</b>		\$377	<b>LET TYPE:</b>		Local-let	<b>A.Q. :</b>		Exempt	<b>LRTP GOAL:</b>	G2-2
<b>PHASE</b>		<b>FUND</b>	<b>PRIOR</b>	<b>SFY2021</b>	<b>SFY2022</b>	<b>SFY2023</b>	<b>SFY2024</b>	<b>Future</b>		
CON		CRRSAA				\$283				
CON		LOCAL				\$94				

**Table 4.3 RECOMMENDED SFY 2021 - SFY 2024 TRANSPORTATION IMPROVEMENT PROGRAM (HIGHWAY, BIKEWAY AND OTHER PROJECTS)**

**Montgomery County Projects**

COUNTY, ROUTE, SECTION: MOT - Woodman Drive Resurfacing				ODOT PID # 116890	MVRPC # 2500.3	PROJECT SPONSOR: Kettering		
DESCRIPTION: Woodman Drive from Wilmington Pike to Stocker Drive-Milling and resurfacing including isolated repair of the concrete curb, median and approaches.								
COMMENTS : Increased Local construction funds to reflect changes in Ellis.								
TOTAL COST (000): \$817		LET TYPE: Local-let		A.Q. : Exempt		LRTP GOAL: G2-2		
PHASE		FUND	PRIOR	SFY2021	SFY2022	SFY2023	SFY2024	Future
CON		CRRSAA					\$465	
CON		LOCAL					\$351	

COUNTY, ROUTE, SECTION: MOT - Marshall Road Improvements				ODOT PID # 116891	MVRPC # 2501.3	PROJECT SPONSOR: Kettering		
DESCRIPTION: Marshall Road from East David Road to Wilmington Pike-Milling and resurfacing of the roadway. The project will also include isolated repair of concrete curb and drive approaches and an 8' wide sidewalk on the north and west side of Marshall Road from Wilmington Pike to Claybourne Road and on Lincoln Park Boulevard from Marshall Road to North Marshall Road.								
COMMENTS : Construction moved up to SFY2026 from SFY2027 based on request from the project sponsor. Federally funded phase occurs beyond the TIP.								
TOTAL COST (000): \$1,756		LET TYPE: Local-let		A.Q. : Exempt		LRTP GOAL: G2-2		
PHASE		FUND	PRIOR	SFY2021	SFY2022	SFY2023	SFY2024	Future
ROW		LOCAL						\$80
CON		LOCAL						\$670
CON		STP						\$877
CON		TA						\$128

<b>COUNTY, ROUTE, SECTION:</b> MOT - Wilmington Pike Resurfacing				<b>ODOT PID #</b> 116893	<b>MVRPC #</b> 2502.3	<b>PROJECT SPONSOR:</b> Kettering		
<b>DESCRIPTION:</b> Wilmington Pike from Beaverton Drive to East Stroop Road-The project includes replacing sections of curb that have deteriorated, milling of the roadway to remove the existing asphalt course and the placement of a new asphalt surface course on the roadway. Also included is the installation of new thermoplastic pavement markings and raised pavement markers.								
<b>COMMENTS :</b> Decreased Local construction funds to reflect changes in Ellis.								
<b>TOTAL COST (000):</b> \$1,322		<b>LET TYPE:</b> Local-let		<b>A.Q. :</b> Exempt		<b>LRTP GOAL:</b> G2-2		
<b>PHASE</b>		<b>FUND</b>	<b>PRIOR</b>	<b>SFY2021</b>	<b>SFY2022</b>	<b>SFY2023</b>	<b>SFY2024</b>	<b>Future</b>
CON		LOCAL				\$728		
CON		STP				\$594		

**Table 4.3 RECOMMENDED SFY 2021 - SFY 2024 TRANSPORTATION IMPROVEMENT PROGRAM (HIGHWAY, BIKEWAY AND OTHER PROJECTS)**

**Montgomery County Projects**

<b>COUNTY, ROUTE, SECTION:</b> MOT - Salem Bend Resurfacing				<b>ODOT PID #</b> 116897	<b>MVRPC #</b> 2503.3	<b>PROJECT SPONSOR:</b> Trotwood		
<b>DESCRIPTION:</b> Salem Bend from Olive Road to Westbrook Road-Resurfacing.								
<b>COMMENTS :</b> Added Local construction funds to reflect changes in Ellis.								
<b>TOTAL COST (000):</b> \$197		<b>LET TYPE:</b> Traditional		<b>A.Q. :</b> Exempt		<b>L RTP GOAL:</b> G2-2		
<b>PHASE</b>		<b>FUND</b>	<b>PRIOR</b>	<b>SFY2021</b>	<b>SFY2022</b>	<b>SFY2023</b>	<b>SFY2024</b>	<b>Future</b>
ENG		LOCAL				\$18		
CON		CRRSAA					\$165	
CON		LOCAL					\$13	

COUNTY, ROUTE, SECTION: MOT - Free Pike Resurfacing				ODOT PID # 116898	MVRPC # 2504.3	PROJECT SPONSOR: Trotwood		
DESCRIPTION: Free Pike from the Trotwood east corp limit to Wolf Creek Pike-Roadway resurfacing.								
COMMENTS : Increased Local construction funds to reflect changes in Ellis.								
TOTAL COST (000): \$1,294		LET TYPE: Traditional		A.Q. : Exempt		LRTP GOAL: G2-2		
PHASE		FUND	PRIOR	SFY2021	SFY2022	SFY2023	SFY2024	Future
ENG		LOCAL			\$75			
CON		LOCAL				\$573		
CON		STP				\$646		

<b>COUNTY, ROUTE, SECTION:</b>		MOT - McCall Street Resurfacing		<b>ODOT PID #</b>	116957	<b>MVRPC #</b>	2510.3	<b>PROJECT SPONSOR:</b>	Dayton	
<b>DESCRIPTION:</b>		McCall Street from Abbey Avenue to James H. McGee Boulevard-Resurfacing including the removal of the existing wearing course of asphalt and replacing with a surface course of asphalt along with items incidental thereto.								
<b>COMMENTS :</b>		Added Local construction funds to reflect changes in Ellis.								
<b>TOTAL COST (000):</b>		\$339	<b>LET TYPE:</b>		Local-let	<b>A.Q. :</b>		Exempt	<b>LRTP GOAL:</b>	G2-2
<b>PHASE</b>		<b>FUND</b>	<b>PRIOR</b>	<b>SFY2021</b>	<b>SFY2022</b>	<b>SFY2023</b>	<b>SFY2024</b>	<b>Future</b>		
CON		CRRSAA				\$316				
CON		LOCAL				\$23				

**Table 4.3 RECOMMENDED SFY 2021 - SFY 2024 TRANSPORTATION IMPROVEMENT PROGRAM (HIGHWAY, BIKEWAY AND OTHER PROJECTS)**

**Montgomery County Projects**

<b>COUNTY, ROUTE, SECTION:</b> MOT075-22.92			<b>ODOT PID #</b> 117515		<b>MVRPC #</b> 2546.6	<b>PROJECT SPONSOR:</b> Vandalia		
<b>DESCRIPTION:</b> Intersection of I-75 southbound exit ramp and Northwoods Boulevard-Install a new traffic signal to mitigate congestion and improve traffic operation.								
<b>COMMENTS :</b> Decreased State and Local construction funds to reflect changes in Ellis.								
<b>TOTAL COST (000):</b> \$452		<b>LET TYPE:</b> Traditional		<b>A.Q. :</b> Exempt		<b>LRTP GOAL:</b> G2-3		
<b>PHASE</b>		<b>FUND</b>	<b>PRIOR</b>	<b>SFY2021</b>	<b>SFY2022</b>	<b>SFY2023</b>	<b>SFY2024</b>	<b>Future</b>
CON		LOCAL					\$82	
CON		STATE					\$370	

COUNTY, ROUTE, SECTION:			MOT075-16.83		ODOT PID #	95398	MVRPC #	1555.5	PROJECT SPONSOR:	ODOT District-7		
DESCRIPTION: I-75 at Timber Lane-Remove and replace bridge deck.												
COMMENTS : Added Federal and State PE funds in SFY2023 to reflect changes in Ellis.												
TOTAL COST (000):		\$3,571	LET TYPE:		Traditional		A.Q. :		Exempt		LRTP GOAL:	G2-2
PHASE		FUND	PRIOR	SFY2021	SFY2022	SFY2023	SFY2024	Future				
ENG		STATE	\$6									
ENG		NHPP	\$140									
ENG		STATE	\$16									
ENG		NHPP	\$206									
ENG		STATE	\$23									
ENG		NHPP		\$115								
ENG		STATE		\$13								
ENG		NHPP			\$16							
ENG		STATE			\$2							
ENG		NHPP				\$27						
ENG		STATE				\$3						
CON		NHPP						\$2,705				
CON		STATE						\$301				



# Miami Valley Regional Planning Commission

Table 4.4 RECOMMENDED SFY 2021 - SFY 2024 TRANSPORTATION IMPROVEMENT PROGRAM (HIGHWAY, BIKEWAY AND OTHER PROJECTS)

## Warren County Projects

COUNTY, ROUTE, SECTION: WAR073-03.66				ODOT PID # 113717	MVRPC # 2409.4	PROJECT SPONSOR: Warren County		
DESCRIPTION: SR 73 at I-75-Improvements to the interchange including dual left turn lanes to the SB entrance ramp, right turn lane on the NB exit ramp, side mounted signal heads on the SB exit ramp, right turn lane to Sharts Drive and a multiuse path along the south side of SR 73 to Conover Drive.								
COMMENTS : Decreased Federal and State construction funds and removed Local construction funds to reflect changes in Ellis.								
TOTAL COST (000): \$3,387		LET TYPE: Local-let		A.Q. : Exempt		LRTP GOAL: G2-3		
PHASE		FUND	PRIOR	SFY2021	SFY2022	SFY2023	SFY2024	Future
ENG		HSIP		\$432				
ENG		STATE		\$48				
ENG		HSIP			\$66			
ENG		STATE			\$7			
CON		HSIP				\$2,550		
CON		STATE				\$283		

<b>COUNTY, ROUTE, SECTION:</b> WAR123-30.23				<b>ODOT PID #</b> 117132	<b>MVRPC #</b> 2528.3	<b>PROJECT SPONSOR:</b> Franklin		
<b>DESCRIPTION:</b> North Dixie Highway from 250' north of Van Horne Avenue to Kenneth Koons Boulevard-Roadway milling and resurfacing. Base repair will be completed prior to paving. Thermoplastic will be installed after paving.								
<b>COMMENTS :</b> Increased Local construction funds to reflect changes in Ellis.								
<b>TOTAL COST (000):</b> \$550		<b>LET TYPE:</b> Traditional		<b>A.Q. :</b> Exempt		<b>LRTP GOAL:</b> G2-2		
<b>PHASE</b>		<b>FUND</b>	<b>PRIOR</b>	<b>SFY2021</b>	<b>SFY2022</b>	<b>SFY2023</b>	<b>SFY2024</b>	<b>Future</b>
CON		LOCAL				\$153		
CON		STP				\$397		

# Miami Valley Regional Planning Commission

**Table 4.6 - DETAILED PROJECT INFORMATION FOR STATEWIDE LINE ITEMS LISTED IN TABLE 4.5**

COUNTY, ROUTE, SECTION: MOT048-01.02 - SLI-012				ODOT PID # 107161	MVRPC # 2104.4	PROJECT SPONSOR: ODOT District-7	
DESCRIPTION: Intersection of SR 48 and Nutt Road/Hibberd Road-Install left turn lanes.							
COMMENTS : Increased Federal and State construction funds to reflect changes in Ellis.							
TOTAL COST (000): \$2,744		LET TYPE: Traditional	A.Q. : Exempt	LRTP GOAL: G2-3			
PHASE	FUND	PRIOR	SFY2021	SFY2022	SFY2023	SFY2024	Future
ENG	STATE	\$15					
ENG	NHPP	\$243					
ENG	STATE	\$61					
ENG	STATE		\$7				
ENG	NHPP			\$37			
ENG	STATE			\$9			
ROW	STATE			\$165			
CON	HSIP				\$529		
CON	NHPP				\$1,296		
CON	STATE				\$383		

<b>COUNTY, ROUTE, SECTION:</b> MOT - BH FY24 - SLI-009			<b>ODOT PID #</b> 108092		<b>MVRPC #</b> 2234.5		<b>PROJECT SPONSOR:</b> ODOT District-7	
<b>DESCRIPTION:</b> I-70 at Peters Pike-New SDC overlay with hydrodemolition. Repair top of backwalls. Replace expansion joint gland. Replace missing diaphragm. Patch, clean and seal concrete surfaces. Clearing and grubbing.; SR 201 at Shull Road-New SDC overlay with hydrodemolition over both newer and older wearing surfaces.								
<b>COMMENTS :</b> Increased Federal NHPP, STD and State construction funds to reflect changes in Ellis.								
<b>TOTAL COST (000):</b> \$1,764		<b>LET TYPE:</b> Traditional		<b>A.Q. :</b> Exempt		<b>LRTP GOAL:</b> G2-2		
<b>PHASE</b>		<b>FUND</b>	<b>PRIOR</b>	<b>SFY2021</b>	<b>SFY2022</b>	<b>SFY2023</b>	<b>SFY2024</b>	<b>Future</b>
ENG		STATE	\$42					
CON		NHPP					\$1,215	
CON		STATE					\$280	
CON		STD					\$227	

**Table 4.6 - DETAILED PROJECT INFORMATION FOR STATEWIDE LINE ITEMS LISTED IN TABLE 4.5**

<b>COUNTY, ROUTE, SECTION:</b> MOT004-04.49/08.13 - SLI-009				<b>ODOT PID #</b> 109724 <b>MVRPC #</b> 2243.3		<b>PROJECT SPONSOR:</b> ODOT District-7		
<b>DESCRIPTION:</b> SR 4 from the Germantown NCL to the Moraine SCL and SR 4 from Hemple Road to Soldiers Home-West Carrollton Road-Resurface the existing roadway with asphalt concrete.								
<b>COMMENTS :</b> Increased Federal and State construction funds to reflect changes in Ellis.								
<b>TOTAL COST (000):</b> \$1,730		<b>LET TYPE:</b> Traditional		<b>A.Q. :</b> Exempt		<b>LRTP GOAL:</b> G2-2		
	<b>PHASE</b>	<b>FUND</b>	<b>PRIOR</b>	<b>SFY2021</b>	<b>SFY2022</b>	<b>SFY2023</b>	<b>SFY2024</b>	<b>Future</b>
	ENG	STATE	\$19					
	CON	NHPP					\$1,369	
	CON	STATE					\$342	

<b>COUNTY, ROUTE, SECTION:</b> MIA041/055-05.68/12.94 - SLI-009				<b>ODOT PID #</b> 109751 <b>MVRPC #</b> 2246.3		<b>PROJECT SPONSOR:</b> ODOT District-7		
<b>DESCRIPTION:</b> SR 41 from the Troy ECL to Childrens Home-Casstown Road; SR 55 from the Troy ECL to SR 589-Resurface the existing roadway with asphalt concrete.								
<b>COMMENTS :</b> Increased Federal and State construction funds to reflect changes in Ellis.								
<b>TOTAL COST (000):</b> \$1,827		<b>LET TYPE:</b> Traditional		<b>A.Q. :</b> Exempt		<b>LRTP GOAL:</b> G2-2		
	<b>PHASE</b>	<b>FUND</b>	<b>PRIOR</b>	<b>SFY2021</b>	<b>SFY2022</b>	<b>SFY2023</b>	<b>SFY2024</b>	<b>Future</b>
	ENG	STATE	\$17					
	CON	STATE					\$362	
	CON	STD					\$1,448	

<b>COUNTY, ROUTE, SECTION:</b> MOT040-00.00 - SLI-009				<b>ODOT PID #</b> 109778 <b>MVRPC #</b> 2247.3		<b>PROJECT SPONSOR:</b> ODOT District-7		
<b>DESCRIPTION:</b> US 40 from the Preble/Montgomery County Line to Diamond Mill Road-Resurfacing the existing roadway with asphalt concrete.								
<b>COMMENTS :</b> Increased Federal and State construction funds to reflect changes in Ellis.								
<b>TOTAL COST (000):</b> \$1,679		<b>LET TYPE:</b> Traditional		<b>A.Q. :</b> Exempt		<b>LRTP GOAL:</b> G2-2		
	<b>PHASE</b>	<b>FUND</b>	<b>PRIOR</b>	<b>SFY2021</b>	<b>SFY2022</b>	<b>SFY2023</b>	<b>SFY2024</b>	<b>Future</b>
	ENG	STATE	\$15					
	CON	STATE				\$333		
	CON	STD				\$1,331		

**Table 4.6 - DETAILED PROJECT INFORMATION FOR STATEWIDE LINE ITEMS LISTED IN TABLE 4.5**

COUNTY, ROUTE, SECTION:			MIA - MICRO FY24 - SLI-009		ODOT PID # 110391		MVRPC # 2254.3		PROJECT SPONSOR: ODOT District-7	
DESCRIPTION: SR 48 from the Pleasant Hill NCL to the Covington SCL; SR 55 from the Troy ECL to the Casstown ECL; SR 589 in Casstown from Burton Road to the Casstown NCL-Microsurfacing.										
COMMENTS : Revised project limits and description and decreased Federal and State construction funds to reflect changes in Ellis.										
TOTAL COST (000):		\$609		LET TYPE: Traditional		A.Q. : Exempt		LRTP GOAL: G2-2		
PHASE		FUND	PRIOR	SFY2021	SFY2022	SFY2023	SFY2024	Future		
ENG		STATE	\$13							
CON		STATE					\$119			
CON		STD					\$477			

<b>COUNTY, ROUTE, SECTION:</b> D08 - Culvert Repair FY24 - SLI-009			<b>ODOT PID #</b> 113604		<b>MVRPC #</b> 2402.5		<b>PROJECT SPONSOR:</b> ODOT District-8	
<b>DESCRIPTION:</b> SR 380 at 4,200' north of Spring Valley-Paintersville Road and at another location in Clinton County-Repair of bridge size corrugated metal pipes.								
<b>COMMENTS :</b> Decreased Federal and State construction funds to reflect changes in Ellis.								
<b>TOTAL COST (000):</b> \$639		<b>LET TYPE:</b> Traditional		<b>A.Q. :</b> Exempt		<b>LRTP GOAL:</b> G2-2		
<b>PHASE</b>		<b>FUND</b>	<b>PRIOR</b>	<b>SFY2021</b>	<b>SFY2022</b>	<b>SFY2023</b>	<b>SFY2024</b>	<b>Future</b>
ENG		STATE	\$161					
CON		STATE					\$95	
CON		STD					\$382	

COUNTY, ROUTE, SECTION: MIA - CR FY24 - SLI-013				ODOT PID # 116494	MVRPC # 2545.8	PROJECT SPONSOR: ODOT District-7		
DESCRIPTION: Various culverts in Miami County-Replace culverts.								
COMMENTS : Decreased State construction funds to reflect changes in Ellis.								
TOTAL COST (000): \$14		LET TYPE: Non-let		A.Q. : Exempt		LRTP GOAL: G2-2		
PHASE	FUND	PRIOR	SFY2021	SFY2022	SFY2023	SFY2024	Future	
ENG	STATE				\$2			
CON	STATE					\$11		

<b>COUNTY, ROUTE, SECTION:</b> MIA166-04.25 - SLI-004				<b>ODOT PID #</b> 117350	<b>MVRPC #</b> 2535.5	<b>PROJECT SPONSOR:</b> Miami County	
<b>DESCRIPTION:</b> Tipp Elizabeth Road approximately 800' east of Benham Road-Bridge replacement.							
<b>COMMENTS :</b> Increased Federal PE funds to reflect changes in Ellis.							
<b>TOTAL COST (000):</b> \$480		<b>LET TYPE:</b> Local-let		<b>A.Q. :</b> Exempt		<b>LRTP GOAL:</b> G2-2	
<b>PHASE</b>	<b>FUND</b>	<b>PRIOR</b>	<b>SFY2021</b>	<b>SFY2022</b>	<b>SFY2023</b>	<b>SFY2024</b>	<b>Future</b>
CON	STD				\$428		
ENG	STD				\$52		

**Table 4.6 - DETAILED PROJECT INFORMATION FOR STATEWIDE LINE ITEMS LISTED IN TABLE 4.5**

COUNTY, ROUTE, SECTION: MOT004-17.45 - SLI-013				ODOT PID #	117767	MVRPC #	2551.4	PROJECT SPONSOR: ODOT District-7
DESCRIPTION: SR 4 from I-75 to Webster Street-Replace guardrail with barrier wall.								
COMMENTS : Added State PE funds to reflect changes in Ellis.								
TOTAL COST (000): \$493		LET TYPE: Traditional		A.Q. : Exempt		LRTP GOAL: G2-3		
PHASE	FUND	PRIOR	SFY2021	SFY2022	SFY2023	SFY2024	Future	
ENG	STATE				\$144			
CON	STATE					\$349		

COUNTY, ROUTE, SECTION: GRE235-05.56 - SLI-012				ODOT PID # 118058	MVRPC # 2568.4	PROJECT SPONSOR: ODOT District-8		
DESCRIPTION: SR 235 at Byron Road-Improve the intersection by constructing an eastbound SR 235 left turn lane, relocating the north leg of Byron Road and installing a cul-de-sac on the south leg of Byron Road.								
COMMENTS : New project.								
TOTAL COST (000): \$2,536		LET TYPE: Traditional		A.Q. : Exempt		LRTP GOAL: G2-3		
	PHASE	FUND	PRIOR	SFY2021	SFY2022	SFY2023	SFY2024	Future
	ENG	HSIP				\$216		
	ENG	STATE				\$24		
	ENG	HSIP						\$108
	ROW	HSIP						\$225
	ENG	STATE						\$12
	ROW	STATE						\$25
	CON	HSIP						\$1,620
	CON	STATE						\$306

COUNTY, ROUTE, SECTION: MIA/DAR036/721-22.56 - SLI-012				ODOT PID # 118070		MVRPC # 2565.4	PROJECT SPONSOR: ODOT District-7	
DESCRIPTION: Intersection of US 36 and SR 721-Construct safety improvements, consideration of a roundabout.								
COMMENTS : New project.								
TOTAL COST (000): \$2,745		LET TYPE: Traditional		A.Q. : Exempt		LRTP GOAL: G2-3		
PHASE		FUND	PRIOR	SFY2021	SFY2022	SFY2023	SFY2024	Future
ENG		STATE				\$20		
ENG		HSIP					\$237	
ENG		HSIP						\$42
ROW		HSIP						\$7
CON		HSIP						\$2,440

**Table 4.6 - DETAILED PROJECT INFORMATION FOR STATEWIDE LINE ITEMS LISTED IN TABLE 4.5**

<b>COUNTY, ROUTE, SECTION:</b> MIA041-11.32 - SLI-012				<b>ODOT PID #</b> 118156	<b>MVRPC #</b> 2566.4	<b>PROJECT SPONSOR:</b> ODOT District-7		
<b>DESCRIPTION:</b> Interchange of I-75 and SR 41 in Troy-Safety and pedestrian improvements including ramp, signal, turn lane and sidewalk improvements.								
<b>COMMENTS :</b> New project.								
<b>TOTAL COST (000):</b> \$2,699		<b>LET TYPE:</b> Traditional		<b>A.Q. :</b> Exempt		<b>L RTP GOAL:</b> G2-3		
	PHASE	FUND	PRIOR	SFY2021	SFY2022	SFY2023	SFY2024	Future
	ENG	HSIP					\$389	
	ENG	STATE					\$110	
	ENG	HSIP						\$69
	ROW	HSIP						\$81
	ENG	STATE						\$16
	ROW	STATE						\$19
	CON	HSIP						\$1,634
	CON	LOCAL						\$43
	CON	STATE						\$337

<b>COUNTY, ROUTE, SECTION:</b> MOT074-08.40 - SLI-012				<b>ODOT PID #</b> 118164	<b>MVRPC #</b> 2567.4	<b>PROJECT SPONSOR:</b> ODOT District-7		
<b>DESCRIPTION:</b> Harshman Road from Valley Pike to Beatrice Drive-Installation of new traffic signal at Beatrice Drive, signal upgrade at Valley Pike and filling in a sidewalk gap along Harshman Road.								
<b>COMMENTS :</b> New project.								
<b>TOTAL COST (000):</b> \$796		<b>LET TYPE:</b> Traditional		<b>A.Q. :</b> Exempt		<b>L RTP GOAL:</b> G2-3		
	PHASE	FUND	PRIOR	SFY2021	SFY2022	SFY2023	SFY2024	Future
	ENG	HSIP				\$74		
	ENG	STATE				\$8		
	ENG	HSIP						\$19
	ROW	HSIP						\$60
	ENG	STATE						\$2
	ROW	STATE						\$7
	CON	HSIP						\$565
	CON	STATE						\$63

**Table 4.6 - DETAILED PROJECT INFORMATION FOR STATEWIDE LINE ITEMS LISTED IN TABLE 4.5**

COUNTY, ROUTE, SECTION: MOT004-00.00 - SLI-009				ODOT PID # 92823	MVRPC # 2216.3	PROJECT SPONSOR: ODOT District-7	
DESCRIPTION: SR 4 from the Butler/Montgomery County Line to the Germantown SCL-Roadway milling and repaving.							
COMMENTS : Increased Federal and State construction funds to reflect changes in Ellis.							
TOTAL COST (000): \$1,425		LET TYPE: Traditional	A.Q. : Exempt	LRTP GOAL: G2-2			
PHASE	FUND	PRIOR	SFY2021	SFY2022	SFY2023	SFY2024	Future
ENG	STATE	\$141					
CON	NHPP					\$1,027	
CON	STATE					\$257	

TABLE 5.4 ODOT TRANSIT - ANTICIPATED CAPITAL IMPROVEMENTS SFY2021-2024

PID	MPO	Sponsoring Agency	ALI / Quantity	Project Description	Air Quality	Type	Fund Type	Fund	SAC	Work Category	Fund Description	SFY	Amount
117716	MVRPC	Golden Age Senior Citizens, Inc	11.12.15 Federal	Purchase Replacement Vehicle	CO Air Quality Exempt	Capital	Federal	5310	TDY5	Transit	Enhanced Mobility	2023	\$80,000
117716	MVRPC	Golden Age Senior Citizens, Inc	11.12.15 Local	Purchase Replacement Vehicle	CO Air Quality Exempt	Capital	Local Match	LNTF	LNTF	Transit	Local Match	2023	\$20,000
<b>Total----&gt;</b>													<b>\$100,000</b>
117716	MVRPC	Golden Age Senior Citizens, Inc	11.12.15 Federal	Purchase Replacement Vehicle	CO Air Quality Exempt	Capital	Federal	5310	TDY5	Transit	Enhanced Mobility	2023	\$78,400
117716	MVRPC	Golden Age Senior Citizens, Inc	11.12.15 Local	Purchase Replacement Vehicle	CO Air Quality Exempt	Capital	Local Match	LNTF	LNTF	Transit	Local Match	2023	\$19,600
<b>Total----&gt;</b>													<b>\$98,000</b>
117716	MVRPC	Life Enrichment	30.09.01 Federal	Operating Assistance	CO Air Quality Exempt	Operating	Federal	5310	TDY5	Transit	Enhanced Mobility	2023	\$0
117716	MVRPC	Life Enrichment	30.09.01 Local	Operating Assistance	CO Air Quality Exempt	Operating	Local Match	LNTF	LNTF	Transit	Local Match	2023	\$0
<b>Total----&gt;</b>													<b>\$0</b>
117716	MVRPC	MVRPC	11.80.00	5310 Program Administration	CO Air Quality Exempt	Planning	Federal	5310	TDY5	Transit	Enhanced Mobility	2023	\$77,000
<b>Total----&gt;</b>													<b>\$77,000</b>
117716	MVRPC	Toward Independence	11.62.03 Federal	Equipment 1 - Cameras	CO Air Quality Exempt	Capital	Federal	5310	TDY5	Transit	Enhanced Mobility	2023	\$6,000
117716	MVRPC	Toward Independence	11.62.03 Local	Equipment 1 - Cameras	CO Air Quality Exempt	Capital	Local Match	LNTF	LNTF	Transit	Local Match	2023	\$1,500
<b>Total----&gt;</b>													<b>\$7,500</b>
117716	MVRPC	Toward Independence	11.62.03 Federal	Equipment 2 - Cat Converter Cages	CO Air Quality Exempt	Capital	Federal	5310	TDY5	Transit	Enhanced Mobility	2023	\$8,800
117716	MVRPC	Toward Independence	11.62.03 Local	Equipment 2 - Cat Converter Cages	CO Air Quality Exempt	Capital	Local Match	LNTF	LNTF	Transit	Local Match	2023	\$2,200
<b>Total----&gt;</b>													<b>\$11,000</b>
117716	MVRPC	Toward Independence	11.12.15 Federal	Purchase Replacement Vehicle	CO Air Quality Exempt	Capital	Federal	5310	TDY5	Transit	Enhanced Mobility	2023	\$92,000
117716	MVRPC	Toward Independence	11.12.15 Local	Purchase Replacement Vehicle	CO Air Quality Exempt	Capital	Local Match	LNTF	LNTF	Transit	Local Match	2023	\$23,000
<b>Total----&gt;</b>													<b>\$115,000</b>
117967	MVRPC	Greene CATS	11.7L.00 Federal	Mobility Management	CO Air Quality Exempt	Capital	Federal	5310	TDY5	Transit	Enhanced Mobility	2023	\$72,000
117967	MVRPC	Greene CATS	11.7L.00 Local	Mobility Management	CO Air Quality Exempt	Capital	Local Match	LNTF	LNTF	Transit	Local Match	2023	\$18,000
<b>Total----&gt;</b>													<b>\$90,000</b>





## RESOLUTION 23-016 AMENDING THE SFY2021-SFY2024 TRANSPORTATION IMPROVEMENT PROGRAM

**WHEREAS**, the Miami Valley Regional Planning Commission is designated as the Metropolitan Planning Organization (MPO) by the Governor acting through the Ohio Department of Transportation in cooperation with locally elected officials for Greene, Miami and Montgomery Counties including the jurisdictions of Carlisle, Franklin, Springboro and Franklin Township in Warren County; and

**WHEREAS**, the MVRPC's Board of Directors serves as the policy and decision making body through which local governments guide the MPO's transportation planning process for the Dayton Metropolitan Area; and

**WHEREAS**, all Federally funded transit and highway improvements within Greene, Miami and Montgomery County must be included in the region's Transportation Improvement Program (TIP) prior to the expenditure of Federal funds; and

**WHEREAS**, the SFY2021-SFY2024 Transportation Improvement Program was adopted on May 7, 2020; and

**WHEREAS**, MVRPC and ODOT have made numerous modifications to the programming documents for various projects resulting in the need for a SFY2021-SFY2024 TIP amendment; and

**WHEREAS**, the proposed amendment is consistent with the Region's long-range transportation plan; and

**WHEREAS**, this TIP amendment will not affect the regional air quality emission analysis of the SFY2021-SFY2024 TIP; and

**WHEREAS**, the MVRPC Public Participation Policy for Transportation Planning process allows for minor TIP amendments such as this to occur without separate public involvement meetings; and

**WHEREAS**, this amendment will result in a TIP that is in reasonable fiscal constraint

**NOW THEREFORE BE IT RESOLVED**, that the Board of Directors of the Miami Valley Regional Planning Commission hereby adopts **Amendment #24** to the SFY2021-SFY2024 Transportation Improvement Program as shown on the attached TIP Tables.

**BY ACTION OF THE** Miami Valley Regional Planning Commission's Board of Directors.

\_\_\_\_\_  
**Brian O. Martin, AICP**  
Executive Director

\_\_\_\_\_  
**Greg Simmons, Chairperson**  
Board of Directors of the  
Miami Valley Regional Planning Commission

\_\_\_\_\_  
Date





## MEMORANDUM

**To:** Technical Advisory Committee, Board of Directors  
**From:** MVRPC Staff  
**Date:** January 5, 2023  
**Subject:** Draft SFY2024-2027 Transportation Improvement Program (TIP)

The Federal Highway Administration (FHWA)/Federal Transit Administration's (FTA) Statewide and Metropolitan Planning regulations require the development of both a State and Metropolitan Transportation Improvement Program (TIP). The ODOT Biennial STIP/TIP Development schedule requires the submittal of Draft TIP's to ODOT Central by early February 2023.

Staff has closely coordinated the development of the Draft TIP with all project sponsors including local jurisdictions, transit operators and ODOT. Staff held a public involvement meeting to present the Draft TIP on January 17, 2023. A summary of public involvement comments is included as an attachment.

The TIP includes highway, bikeway, transit and other projects which are entered into ODOT's ELLIS project tracking system which helps develop milestones and establish dates when projects will require federal funding authorizations through the STIP/TIP. Projects are entered into and tracked through ELLIS by establishing a project identification (PID) number. ODOT tracks programmed projects to ensure they meet development milestones and completion dates and the STIP/TIP then allocates federal funding as needed for preliminary engineering (ENG), Right of way (ROW), and construction (CON).

The highway/bikeway section of the Draft SFY2024-2027 TIP includes tables listing projects for each one of our three counties plus the jurisdictions of Carlisle, Franklin, Springboro and Franklin Township in Warren County. Table 4.1 (Greene County), Table 4.2 (Miami County), Table 4.3 (Montgomery County), Table 4.4 (Warren County jurisdictions) and Table 4.5 (Areawide/Statewide and planning projects) show highway, bikeway and other improvements for which some phase of work will be advanced during SFY2024-2027. As required by ODOT, projects are sorted in the tables by the "County-Route-Section" number. Any federally funded phases of work during SFY2024-2027 must be approved by the FHWA prior to the encumbrance of federal funds. Tables 4.1 through 4.5 were developed utilizing the previous SFY2021-2024 TIP tables and have been modified to incorporate updated schedules and cost information for currently approved projects as well as all new projects.

Projects not considered to be of appropriate scale for individual identification in a given program year may be added to the STIP by statewide line item. Table 4.6 provides the current list and descriptions of projects utilizing statewide line items in MVRPC's region for SFY2024-2027. This table is provided for information only. Specific projects in this table are not included in the TIP and are not subject to TIP Amendments.



# MIAMI VALLEY

Regional Planning Commission

10 North Ludlow St., Suite 700  
Dayton, Ohio 45402

t: 937.223.6323  
f: 937.223.9750  
TTY/TDD: 800.750.0750  
www.mvrpc.org

MVRPC's highway fiscal analysis is also part of the Draft SFY2024-2027 TIP and includes tables listing projects for our MPO area. Table 4.7 documents the fiscal analysis for MVRPC controlled funding sources. For the highway/bikeway program, the fiscal constraint is based upon the State's estimate of Federal encumbrances/allocations through SFY2027.

The Transit section of the TIP includes separate tables for each of the three transit entities in the region, GDRTA, Greene CATS and Miami County Transit, as well as the ODOT Office of Transit.

A resolution adopting the Draft SFY2024-2027 TIP is attached for your review

#### Attachments:

1. TIP Abbreviation Table
2. Draft SFY2024-2027 TIP tables: 4.1- 4.5
3. Table 4.6 Detailed Statewide Line Item Project Information
4. Table 4.7 MVRPC Regional Controlled Funds Use SFY2023-2027
5. Table 4.8 Summary of Federal, State and Local Usage for SFY2024-2027
6. Greene CATS TIP table
7. Miami County Transit TIP table
8. GDRTA TIP table
9. ODOT Transit TIP Table
9. Public Comments Received
10. Resolution Adopting the Draft SFY2024-2027 TIP

# TRANSPORTATION IMPROVEMENT PROGRAM

State Fiscal Years  
2024 - 2027

**DRAFT**

February 2023



**MIAMI VALLEY**

Regional Planning Commission





## EXPLANATION OF ABBREVIATIONS USED IN TABLES 4.1 – 4.8

### **Project I.D. #**

First Three Characters  
 000 = Unique Project Number  
 Decimal Character = Subtype (as described below)  
 .1 = New Construction  
 .2 = Reconstruction  
 .3 = Resurface  
 .4 = Safety Improvement  
 .5 = Bridge Replacement/Rehabilitation  
 .6 = Signal Improvement  
 .7 = Bikeway/Pedestrian Improvement  
 .8 = Other Improvements

### **PID #**

ODOT "Project Identification Number"

### **Air Quality Status**

Identifies projects which were included  
 in the LRTP air quality conformity analysis  
 Upper Row = Project is Exempt or was Analyzed  
 Lower Row = Build Year Scenario (2020, 2030 or 2040)

### **Phase of Work**

ENG -Environmental and Contract Plan Preparation  
 ROW -Right-of-Way Acquisition  
 CON -Construction  
 SPR -Federal State Planning and Research  
 DBT -Debt Service

### **LRTP Goal**

G1 -Address regional transp. needs through improved planning  
 G2-1 -Encourage a stronger multi-modal network in the Region  
 G2-2 -Maintain the regional transportation system  
 G2-3 -Upgrade the regional transportation system  
 G2-4 -Incorporate regional land use strategies  
 G3 -Enhance attractiveness for future economic development  
 G4 -Encourage pursuit of alternative fuels to reduce emissions

### **FUND CODES, DESCRIPTION AND TYPICAL FUNDING SPLIT**

#### **Federal Allocation of ODOT or County Engineer Association Controlled Funds**

	Typical Fed./Local Share
BR -Bridge Replacement and Rehabilitation	80/20
EAR -Federal Earmark, Specific Source Undetermined at this Time	Varies
f-5307 -Urbanized Area Formula Grant	80/20
f-5310 -Enhanced Mobility of Seniors and Individuals with Disabilities	80/20
f-5337 -State of Good Repair Program	80/20
f-5339 -Bus and Bus Facilities Formula Program	80/20
HSIP -Highway Safety Improvement Program	90/10
IM -Federal-Aid Interstate Maintenance (Resurfacing, Restoring, Rehabilitation)	90/10
NH -National Highway System	80/20
NHPP -National Highway Performance Program	80/20
OTH -Other	Varies
SCR -State Carbon Reduction	80/20
SPR -Federal State Planning and Research	80/20
SRTS -Safe Routes to School	100
STA -Surface Transportation Program (ODOT Transportation Alternatives Set-aside)	80/20
STD -Surface Transportation Program (ODOT Allocation)	80/20
TRAC -Transportation Review Advisory Council	Varies

#### **Federal Allocation of MVRPC Funds**

	Fed./Local Share
CMAQ -Congestion Mitigation and Air Quality	Varies
CR -Carbon Reduction	Varies
STP -Surface Transportation Program	Varies
TA -Surface Transportation Program (Transportation Alternatives Set-aside)	Varies

#### **Other Funding Sources**

	Other/Local Share
CDBG -Community Development Block Grant	Varies
LOCAL -Local Funds	0/100
ODOD -Ohio Department of Development	Varies
OPWC -Issue 2/LTIP	80/20
STATE -ODOT State Funds	0/100
ELLIS -ODOT's Project Monitoring Database	
TELUS -MVRPC's Project Monitoring Database	

# Miami Valley Regional Planning Commission

Table 4.1 RECOMMENDED SFY 2024 - SFY 2027 TRANSPORTATION IMPROVEMENT PROGRAM (HIGHWAY, BIKEWAY AND OTHER PROJECTS)

## Greene County Projects

COUNTY, ROUTE, SECTION:			GRE042-02.63/20.21		ODOT PID # 102746		MVRPC # 1983.5		PROJECT SPONSOR: ODOT District-8	
DESCRIPTION: US 42 over the Little Miami Bikepath-Bridge replacement by widening to match approach roadway width. Bridge length may be reduced. US 42 over North Fork Massies Creek-Bridge rehabilitation by installing a rigid overlay, upgrading the guardrail, and performing other minor rehabilitation items.										
COMMENTS :										
TOTAL COST (000):		\$3,256	LET TYPE: Traditional		A.Q. : Exempt		LRTP GOAL: G2-2			
PHASE		FUND	PRIOR	SFY2024	SFY2025	SFY2026	SFY2027	Future		
ENG		STATE	\$28							
ENG		STD	\$110							
ENG		STATE	\$33							
ENG		STD	\$133							
ENG		STATE	\$61							
ENG		STD	\$242							
CON		STATE		\$530						
CON		STD		\$2,119						

COUNTY, ROUTE, SECTION:		GRE675-14.91		ODOT PID #		105675		MVRPC #		2571.3		PROJECT SPONSOR:		ODOT District-8	
DESCRIPTION: I-675 from approximately 2,700' south of SR 235 to SR 444-Surface treatment.															
COMMENTS :															
TOTAL COST (000):		\$5,625		LET TYPE:		Traditional		A.Q. :		Exempt		LRTP GOAL: G2-2			
PHASE		FUND		PRIOR		SFY2024		SFY2025		SFY2026		SFY2027		Future	
ENG		STATE						\$35							
CON		NHPP								\$5,031					
CON		STATE								\$559					



Table 4.1 RECOMMENDED SFY 2024 - SFY 2027 TRANSPORTATION IMPROVEMENT PROGRAM (HIGHWAY, BIKEWAY AND OTHER PROJECTS)

## Greene County Projects

<b>COUNTY, ROUTE, SECTION:</b> GRE - Kemp Road Sidewalks			<b>ODOT PID #</b> 110374		<b>MVRPC #</b> 2186.7	<b>PROJECT SPONSOR:</b> Beavercreek		
<b>DESCRIPTION:</b> Kemp Road from Grange Hall Road to Oxmoor Drive-Installation of an 8' wide sidepath along the north side of Kemp Road and a 5' wide sidewalk along the south side of Kemp Road. Along with the installation of pedestrian facilities, this project also includes the installation of curb and minor drainage improvements.								
<b>COMMENTS :</b>								
<b>TOTAL COST (000):</b> \$1,586		<b>LET TYPE:</b> Local-let		<b>A.Q. :</b> Exempt		<b>LRTP GOAL:</b> G2-1		
<b>PHASE</b>		<b>FUND</b>	<b>PRIOR</b>	<b>SFY2024</b>	<b>SFY2025</b>	<b>SFY2026</b>	<b>SFY2027</b>	<b>Future</b>
ENG		STATE	\$5					
ENG		LOCAL	\$65					
ROW		LOCAL	\$70					
CON		LOCAL		\$1,101				
CON		TA		\$345				

<b>COUNTY, ROUTE, SECTION:</b> GRE009-01.60			<b>ODOT PID #</b> 111451		<b>MVRPC #</b> 2258.2	<b>PROJECT SPONSOR:</b> Beavercreek		
<b>DESCRIPTION:</b> North Fairfield Road from Plantation Place to Shakertown Road-Widen existing two lane section to a three lane section to provide a center two-way left turn lane. The project includes installation of curb and gutter, storm sewer, an 8' wide sidepath along the east side and a 5' wide sidewalk on the west side of the roadway. This project includes construction of PID 113664 which is North Fairfield Road from Fairbrook Elementary School to Plantation Place-Widen the roadway to three lanes to include a center turn lane with curb, gutter and storm sewer. An 8' sidewalk will be included along the east side of the roadway and a 5' sidewalk will be included along the west side.								
<b>COMMENTS :</b> Construction of PID 113664 will also be done as part of this project.								
<b>TOTAL COST (000):</b> \$5,727			<b>LET TYPE:</b> Local-let		<b>A.Q. :</b> Exempt		<b>LRTP GOAL:</b> G2-3	
<b>PHASE</b>		<b>FUND</b>	<b>PRIOR</b>	<b>SFY2024</b>	<b>SFY2025</b>	<b>SFY2026</b>	<b>SFY2027</b>	<b>Future</b>
ENG		LOCAL	\$375					
ROW		LOCAL	\$250					
CON		CMAQ			\$2,808			
CON		LOCAL			\$2,294			

COUNTY, ROUTE, SECTION:			GRE009-03.95		ODOT PID # 111452		MVRPC # 2262.2		PROJECT SPONSOR: Beavercreek	
DESCRIPTION: North Fairfield Road from Lawson Drive to Fairwood Drive-Widening the existing four lane section to a five lane section to provide a center two way left turn lane. Any sidewalk disturbed by this project will be replaced as a part of this work.										
COMMENTS :										
TOTAL COST (000): \$2,788			LET TYPE: Local-let		A.Q. : Exempt		LRTP GOAL: G2-3			
PHASE		FUND	PRIOR	SFY2024	SFY2025	SFY2026	SFY2027	Future		
ENG		LOCAL	\$188							
ROW		LOCAL		\$200						
CON		CMAQ			\$1,198					
CON		LOCAL			\$1,201					

**Table 4.1 RECOMMENDED SFY 2024 - SFY 2027 TRANSPORTATION IMPROVEMENT PROGRAM (HIGHWAY, BIKEWAY AND OTHER PROJECTS)**

**Greene County Projects**

COUNTY, ROUTE, SECTION: GRE068-13.51			ODOT PID # 111657		MVRPC # 2231.2		PROJECT SPONSOR: ODOT District-8	
DESCRIPTION: Intersection of US 68 and SR 235-Install roundabout.								
COMMENTS :								
TOTAL COST (000): \$2,988			LET TYPE: Traditional		A.Q. : Exempt		LRTP GOAL: G2-3	
PHASE		FUND	PRIOR	SFY2024	SFY2025	SFY2026	SFY2027	Future
ENG		HSIP	\$121					
ENG		HSIP	\$326					
ENG		HSIP	\$50					
ROW		HSIP	\$315					
ROW		STATE	\$35					
CON		HSIP		\$2,140				

COUNTY, ROUTE, SECTION:			GRE - GCTB Preventative Maintenance		ODOT PID #	111683	MVRPC #	2268.8	PROJECT SPONSOR: Greene CATS	
DESCRIPTION: Greene CATS Public Transit-Preventative maintenance.										
COMMENTS :										
TOTAL COST (000):		\$1,812	LET TYPE: Non-let		A.Q. : Exempt		LRTP GOAL: G2-2			
PHASE		FUND	PRIOR	SFY2024	SFY2025	SFY2026	SFY2027	Future		
CON		f-5307		\$369						
CON		LOCAL		\$92						
CON		f-5307			\$360					
CON		LOCAL			\$90					
CON		f-5307				\$360				
CON		LOCAL				\$90				
CON		f-5307					\$360			
CON		LOCAL					\$90			

**Table 4.1 RECOMMENDED SFY 2024 - SFY 2027 TRANSPORTATION IMPROVEMENT PROGRAM (HIGHWAY, BIKEWAY AND OTHER PROJECTS)**

**Greene County Projects**

COUNTY, ROUTE, SECTION:			GRE - GCTB Operating Assistance		ODOT PID #	111685	MVRPC #	2269.8	PROJECT SPONSOR: Greene CATS	
DESCRIPTION: Greene CATS Public Transit-Operating assistance.										
COMMENTS :										
TOTAL COST (000):			\$11,216	LET TYPE: Non-let		A.Q. : Exempt		LRTP GOAL: G2-2		
PHASE		FUND	PRIOR	SFY2024	SFY2025	SFY2026	SFY2027	Future		
CON		f-5307		\$1,108						
CON		LOCAL		\$869						
CON		STATE		\$239						
CON		f-5307			\$1,500					
CON		LOCAL			\$1,270					
CON		STATE			\$230					
CON		f-5307				\$1,500				
CON		LOCAL				\$1,270				
CON		STATE				\$230				
CON		f-5307					\$1,500			
CON		LOCAL					\$1,270			
CON		STATE					\$230			

COUNTY, ROUTE, SECTION:			GRE - Broad Street Phase 3		ODOT PID #	113660	MVRPC #	2398.2	PROJECT SPONSOR:	Fairborn	
DESCRIPTION:			Broad Street from Sandhill Road to Central Avenue-Widen the roadway where needed to achieve three lanes of traffic at a minimum, one lane in each direction and a center turn lane. A 10' wide multi-use path will be constructed to connect the current path being built that ends at Sandhill Road to sidewalks and future bike lanes at Central Avenue. Curbs and gutter will be added along the entire stretch of the roadway.								
COMMENTS :											
TOTAL COST (000):		\$3,268	LET TYPE:		Local-let	A.Q. :		Exempt	LRTP GOAL:		G2-3
PHASE		FUND	PRIOR	SFY2024	SFY2025	SFY2026	SFY2027	Future			
ENG		STATE	\$19								
ROW		STATE	\$60								
ENG		LOCAL	\$380								
ROW		LOCAL		\$101							
CON		LOCAL			\$1,190						
CON		STP			\$1,519						

Table 4.1 RECOMMENDED SFY 2024 - SFY 2027 TRANSPORTATION IMPROVEMENT PROGRAM (HIGHWAY, BIKEWAY AND OTHER PROJECTS)

## Greene County Projects

COUNTY, ROUTE, SECTION: GRE009-01.32			ODOT PID # 113664		MVRPC # 2400.2		PROJECT SPONSOR: Beavercreek	
DESCRIPTION: North Fairfield Road from Fairbrook Elementary School to Plantation Place-Widen the roadway to three lanes to include a center turn lane with curb, gutter and storm sewer. An 8' sidewalk will be included along the east side of the roadway and a 5' sidewalk will be included along the west side. This project is being constructed as part of PID 111451.								
COMMENTS : Construction of this project will be done as part of PID 111451.								
TOTAL COST (000): \$571		LET TYPE: Local-let		A.Q. : Exempt		LRTP GOAL: G2-3		
PHASE		FUND	PRIOR	SFY2024	SFY2025	SFY2026	SFY2027	Future
ENG		STATE	\$11					
ROW		STATE	\$60					
ENG		LOCAL	\$300					
ROW		LOCAL	\$200					

COUNTY, ROUTE, SECTION: GRE048-01.24			ODOT PID # 113665		MVRPC # 2401.7		PROJECT SPONSOR: Beavercreek	
DESCRIPTION: Factory Road Bridge over Little Beaver Creek-Widen the existing bridge to approximately 58' to provide a bicycle and pedestrian link and to better match the adjacent pavement widths.								
COMMENTS :								
TOTAL COST (000): \$759			LET TYPE: Local-let		A.Q. : Exempt		LRTP GOAL: G2-1	
PHASE		FUND	PRIOR	SFY2024	SFY2025	SFY2026	SFY2027	Future
ENG		STATE	\$4					
ROW		STATE	\$40					
ENG		LOCAL	\$60					
ROW		LOCAL	\$28					
CON		LOCAL			\$282			
CON		TA			\$345			

Table 4.1 RECOMMENDED SFY 2024 - SFY 2027 TRANSPORTATION IMPROVEMENT PROGRAM (HIGHWAY, BIKEWAY AND OTHER PROJECTS)

## Greene County Projects

<b>COUNTY, ROUTE, SECTION:</b> GRE - Broad Street Improvements, Ph. 2B			<b>ODOT PID #</b> 115004		<b>MVRPC #</b> 2432.2		<b>PROJECT SPONSOR:</b> Fairborn	
<b>DESCRIPTION:</b> Broad Street in Fairborn from Pierce Drive to Central Avenue-Narrow the roadway from 4 lanes to 3 lanes and extend the existing bike lanes. This project will include street resurfacing, striping, storm water modifications, new curb and gutter and sidewalk, and will install new street trees and bike racks.								
<b>COMMENTS :</b>								
<b>TOTAL COST (000):</b> \$3,048		<b>LET TYPE:</b> Local-let		<b>A.Q. :</b> Exempt		<b>LRTP GOAL:</b> G2-3		
<b>PHASE</b>		<b>FUND</b>	<b>PRIOR</b>	<b>SFY2024</b>	<b>SFY2025</b>	<b>SFY2026</b>	<b>SFY2027</b>	<b>Future</b>
ENG		STATE	\$18					
ROW		STATE	\$60					
ENG		LOCAL		\$326				
ROW		LOCAL			\$87			
CON		LOCAL				\$884		
CON		STP				\$1,673		

COUNTY, ROUTE, SECTION: GRE142-02.94			ODOT PID # 115006		MVRPC # 2434.2		PROJECT SPONSOR: Beavercreek	
DESCRIPTION: Dayton-Xenia Road from Meadow Bridge Drive to Darlington Drive-Widen the roadway to five lanes creating two through lanes in each direction and a center turn lane. The section from Hanes Road to Darlington Drive will taper from five lanes to three lanes at Darlington Drive to include a center turn lane with curb, gutter, and storm sewer. An eight foot wide sidepath will be included along the north side and a five foot wide sidewalk will be included along the south side of the entire project.								
COMMENTS :								
TOTAL COST (000): \$5,152		LET TYPE: Local-let		A.Q. : Analyzed		LRTP GOAL: G2-3		
PHASE		FUND	PRIOR	SFY2024	SFY2025	SFY2026	SFY2027	Future
ENG		LOCAL	\$400					
ROW		LOCAL		\$250				
CON		LOCAL			\$2,803			
CON		STP			\$1,699			

Table 4.1 RECOMMENDED SFY 2024 - SFY 2027 TRANSPORTATION IMPROVEMENT PROGRAM (HIGHWAY, BIKEWAY AND OTHER PROJECTS)

## Greene County Projects

COUNTY, ROUTE, SECTION: GRE009-06.58			ODOT PID # 115007		MVRPC # 2435.2		PROJECT SPONSOR: Beavercreek	
DESCRIPTION: North Fairfield Road from Crossings Boulevard to I-675 ramps-Reconstruction of the roadway and the extension of left and right turn lanes from the I-675 northbound off ramp to North Fairfield Road. The reconstruction work includes removing the existing concrete pavement, reconstructing the pavement with new full depth asphalt pavement, the adjustment of drainage structures to meet the new pavement grades, the reconstruction of the existing median island, traffic signal loop restoration, and new pavement markings. The I-675 off ramp will be reconstructed with extended bays of 600 feet to increase storage.								
COMMENTS :								
TOTAL COST (000): \$1,766			LET TYPE: Local-let		A.Q. : Exempt		LRTP GOAL: G2-3	
PHASE		FUND	PRIOR	SFY2024	SFY2025	SFY2026	SFY2027	Future
ENG		LOCAL	\$200					
CON		LOCAL		\$627				
CON		STP		\$940				

COUNTY, ROUTE, SECTION: GRE040-01.70			ODOT PID # 115008		MVRPC # 2467.2		PROJECT SPONSOR: Beavercreek	
DESCRIPTION: Kemp Road from Meadowcourt Drive to Bluewing Drive-Widen the existing two lane pavement section with side road ditch drainage to a three lane pavement section to provide a center turn lane with curb, storm sewer, and pedestrian facilities along both sides of the roadway. An eight foot wide sidepath is proposed along the north side of the road and a five foot wide sidewalk along the south side.								
COMMENTS :								
TOTAL COST (000): \$3,550		LET TYPE: Local-let		A.Q. : Exempt		LRTP GOAL: G2-3		
PHASE		FUND	PRIOR	SFY2024	SFY2025	SFY2026	SFY2027	Future
ENG		LOCAL		\$375				
ROW		LOCAL			\$500			
CON		CMAQ					\$1,873	
CON		LOCAL					\$803	

COUNTY, ROUTE, SECTION: GRE001-01.07			ODOT PID # 115009		MVRPC # 2436.7		PROJECT SPONSOR: Beavercreek	
DESCRIPTION: Colonel Glenn Highway from National Road to Zink Road-Installation of decorative hardscape elements such as brick pavers, seating walls and lighting. These enhancements will be designed to match enhancements currently under construction along Colonel Glenn Highway to the east of Zink Road. This project also includes the replacement of deteriorated sections of sidewalk along this portion of the Colonel Glenn Highway corridor.								
COMMENTS :								
TOTAL COST (000): \$617		LET TYPE: Local-let		A.Q. : Exempt		LRTP GOAL: G2-1		
PHASE		FUND	PRIOR	SFY2024	SFY2025	SFY2026	SFY2027	Future
CON		LOCAL		\$181				
ENG		LOCAL		\$50				
ROW		LOCAL		\$50				
CON		TA		\$336				

Table 4.1 RECOMMENDED SFY 2024 - SFY 2027 TRANSPORTATION IMPROVEMENT PROGRAM (HIGHWAY, BIKEWAY AND OTHER PROJECTS)

## Greene County Projects

<b>COUNTY, ROUTE, SECTION:</b> GRE - I-675/Wilmington Project			<b>ODOT PID #</b> 115160	<b>MVRPC #</b> 2452.8	<b>PROJECT SPONSOR:</b> ODOT District-8		
<b>DESCRIPTION:</b> I-675 at Wilmington Pike-Evaluate and implement transportation improvements including local road improvements as well as improvements to the existing interchange.							
<b>COMMENTS :</b> \$3,200,000 TRAC funding for PE, \$2,460,000 TRAC funding for R/W and \$45,360,000 TRAC funding for construction uncommitted at this time.							
<b>TOTAL COST (000):</b> \$56,235		<b>LET TYPE:</b> Traditional	<b>A.Q. :</b> Exempt	<b>LRTP GOAL:</b> G1			
PHASE	FUND	PRIOR	SFY2024	SFY2025	SFY2026	SFY2027	Future
ENG	STATE	\$615					
ENG	LOCAL	\$29					
ENG	NHPP	\$231					
ENG	STATE	\$79					
ENG	LOCAL		\$346				
ENG	NHPP		\$2,769				
ENG	STATE		\$346				
ENG	LOCAL			\$800			
ENG	TRAC			\$3,200			
ROW	TRAC			\$2,460			
CON	TRAC					\$45,360	

COUNTY, ROUTE, SECTION:		CLI/GRE071-12.37/01.50		ODOT PID #		115166		MVRPC #		2580.5		PROJECT SPONSOR:		ODOT District-8	
DESCRIPTION:		Sabina Road over I-71 in Clinton County and Orchard Grove Road over I-71 in Greene County-Rehabilitate bridges by replacing concrete bridge decks, raising the bridges approximately 3", painting the structures and performing other related rehabilitation items.													
COMMENTS :															
TOTAL COST (000):		\$4,826		LET TYPE:		Traditional		A.Q. :		Exempt		LRTP GOAL:		G2-2	
PHASE		FUND		PRIOR		SFY2024		SFY2025		SFY2026		SFY2027		Future	
ENG		STATE						\$225							
CON		STATE												\$731	
CON		STD												\$3,870	

**Table 4.1 RECOMMENDED SFY 2024 - SFY 2027 TRANSPORTATION IMPROVEMENT PROGRAM (HIGHWAY, BIKEWAY AND OTHER PROJECTS)**

**Greene County Projects**

COUNTY, ROUTE, SECTION: GRE042-08.03				ODOT PID # 115745	MVRPC # 2463.3	PROJECT SPONSOR: Xenia	
DESCRIPTION: US 42 from US 35 to Industrial Boulevard-Resurfacing.							
COMMENTS :							
TOTAL COST (000): \$892		LET TYPE: Local-let	A.Q. : Exempt	LRTP GOAL: G2-2			
PHASE	FUND	PRIOR	SFY2024	SFY2025	SFY2026	SFY2027	Future
ENG	STATE	\$34					
CON	LOCAL		\$429				
CON	NHPP		\$429				

COUNTY, ROUTE, SECTION: GRE235-06.13				ODOT PID # 115748	MVRPC # 2465.3	PROJECT SPONSOR: Fairborn		
DESCRIPTION: SR 235 from Trebein Road to Chapelgate Drive-Resurfacing.								
COMMENTS :								
TOTAL COST (000): \$759		LET TYPE: Traditional		A.Q. : Exempt		LRTP GOAL: G2-2		
PHASE	FUND	PRIOR	SFY2024	SFY2025	SFY2026	SFY2027	Future	
ENG	STATE	\$29						
CON	LOCAL		\$365					
CON	NHPP		\$198					
CON	STD		\$167					

COUNTY, ROUTE, SECTION:		GRE503-00.17		ODOT PID #		117014		MVRPC #		2518.3		PROJECT SPONSOR:		Xenia	
DESCRIPTION:		East Market Street in Xenia from US 68 to US 42-Roadway resurfacing including mill and fill and full depth base repair as needed. Also included is repair or replacement of the existing and deteriorated curb, curb inlets and drive approaches.													
COMMENTS :															
TOTAL COST (000):		\$641		LET TYPE:		Local-let		A.Q. :		Exempt		LRTP GOAL:		G2-2	
PHASE		FUND		PRIOR		SFY2024		SFY2025		SFY2026		SFY2027		Future	
ENG		STATE		\$4											
CON		LOCAL				\$230									
CON		STP				\$407									



**Table 4.1 RECOMMENDED SFY 2024 - SFY 2027 TRANSPORTATION IMPROVEMENT PROGRAM (HIGHWAY, BIKEWAY AND OTHER PROJECTS)**

**Greene County Projects**

COUNTY, ROUTE, SECTION: GRE036-02.49			ODOT PID # 117125		MVRPC # 2523.2		PROJECT SPONSOR: Beavercreek	
DESCRIPTION: Indian Ripple Road from Baronwood Boulevard to Woodview East-Widen the roadway to a three lane pavement section along with curb, gutter, storm sewer and an 8' wide path along the south side of the roadway.								
COMMENTS :								
TOTAL COST (000): \$2,540		LET TYPE: Local-let		A.Q. : Exempt		LRTP GOAL: G2-3		
PHASE		FUND	PRIOR	SFY2024	SFY2025	SFY2026	SFY2027	Future
ENG		STATE	\$15					
ROW		STATE	\$60					
ENG		LOCAL			\$200			
ROW		LOCAL				\$125		
CON		LOCAL					\$856	
CON		STP					\$1,196	
CON		TA					\$88	

COUNTY, ROUTE, SECTION: GRE009-04.68			ODOT PID # 117126		MVRPC # 2524.2		PROJECT SPONSOR: Beavercreek	
DESCRIPTION: North Fairfield Road from Fairwood Drive to Kemp Road-Widen the roadway from an existing four lane pavement section to a five lane pavement section. This project also includes the installation of an 8' wide sidepath along the east side of the roadway.								
COMMENTS :								
TOTAL COST (000): \$1,372			LET TYPE: Local-let		A.Q. : Exempt		LRTP GOAL: G2-3	
PHASE		FUND	PRIOR	SFY2024	SFY2025	SFY2026	SFY2027	Future
ENG		STATE	\$7					
ROW		STATE	\$60					
ENG		LOCAL		\$110				
ROW		LOCAL				\$150		
CON		LOCAL					\$314	
CON		STP					\$639	
CON		TA					\$92	

Table 4.1 RECOMMENDED SFY 2024 - SFY 2027 TRANSPORTATION IMPROVEMENT PROGRAM (HIGHWAY, BIKEWAY AND OTHER PROJECTS)

## Greene County Projects

<b>COUNTY, ROUTE, SECTION:</b> GRE071-00.59			<b>ODOT PID #</b> 117128		<b>MVRPC #</b> 2525.7		<b>PROJECT SPONSOR:</b> Beavercreek	
<b>DESCRIPTION:</b> Shakertown Road from Willow Run Drive to Ankeney Middle School-Installation of an 8' wide sidepath along the south side of the roadway. Along with the sidepath, curb and gutter and storm sewer will be added along the south side of the roadway.								
<b>COMMENTS :</b>								
<b>TOTAL COST (000):</b> \$608		<b>LET TYPE:</b> Local-let		<b>A.Q. :</b> Exempt		<b>LRTP GOAL:</b> G2-1		
<b>PHASE</b>		<b>FUND</b>	<b>PRIOR</b>	<b>SFY2024</b>	<b>SFY2025</b>	<b>SFY2026</b>	<b>SFY2027</b>	<b>Future</b>
ENG		LOCAL	\$65					
ENG		STATE	\$3					
ROW		STATE	\$20					
ROW		LOCAL			\$25			
CON		LOCAL					\$149	
CON		TA					\$347	

COUNTY, ROUTE, SECTION: GRE001-00.64			ODOT PID # 117130		MVRPC # 2522.3	PROJECT SPONSOR: Beavercreek		
DESCRIPTION: Colonel Glenn Highway from the Beavercreek west corp limit to Grange Hall Road-Milling and resurfacing of the roadway. Also included is the installation of raised pavement markers.								
COMMENTS :								
TOTAL COST (000): \$770		LET TYPE: Local-let		A.Q. : Exempt		LRTP GOAL: G2-2		
PHASE		FUND	PRIOR	SFY2024	SFY2025	SFY2026	SFY2027	Future
ENG		STATE	\$5					
ENG		LOCAL	\$25					
CON		LOCAL		\$148				
CON		STP		\$592				

COUNTY, ROUTE, SECTION: GRE017-01.93			ODOT PID # 117131		MVRPC # 2520.3	PROJECT SPONSOR: Fairborn		
DESCRIPTION: Dayton-Yellow Springs Road from Skyhawk Court to Gateway Drive-Concrete pavement repair with joint repairs and concrete panel replacement.								
COMMENTS :								
TOTAL COST (000): \$1,095		LET TYPE: Local-let		A.Q. : Exempt		LRTP GOAL: G2-2		
PHASE		FUND	PRIOR	SFY2024	SFY2025	SFY2026	SFY2027	Future
ENG		LOCAL	\$67					
CON		CRRSAA		\$474				
CON		LOCAL		\$555				

Table 4.1 RECOMMENDED SFY 2024 - SFY 2027 TRANSPORTATION IMPROVEMENT PROGRAM (HIGHWAY, BIKEWAY AND OTHER PROJECTS)

## Greene County Projects

COUNTY, ROUTE, SECTION: GRE675-07.57			ODOT PID # 117486		MVRPC # 2537.4	PROJECT SPONSOR: Beavercreek		
DESCRIPTION: I-675 from south of the exit to Colonel Glenn Highway to the North Fairfield interchange-Construct new ramp connections to provide missing movements at the existing partial interchange at I-675 & Grange Hall Road.								
COMMENTS : SFY2023 PE funds are only committed funding at this time.								
TOTAL COST (000): \$57,878		LET TYPE: Traditional		A.Q. : Analyzed		LRTP GOAL: G2-3		
	PHASE	FUND	PRIOR	SFY2024	SFY2025	SFY2026	SFY2027	Future
	ENG	EAR	\$400					
	ENG	LOCAL	\$44					
	ENG	STATE	\$141					
	ENG	LOCAL					\$60	
	ROW	LOCAL					\$30	
	ENG	OTH					\$240	
	ROW	OTH					\$120	
	ENG	STATE					\$25	
	CON	LOCAL						\$11,363
	CON	OTH						\$45,454

COUNTY, ROUTE, SECTION: GRE020/073-03.21/02.04			ODOT PID # 117562		MVRPC # 2569.4	PROJECT SPONSOR: Greene County		
DESCRIPTION: Intersection of Fairgrounds Road and Hilltop Road-Construction of a roundabout.								
COMMENTS :								
TOTAL COST (000): \$3,783		LET TYPE: Local-let		A.Q. : Exempt		LRTP GOAL: G2-3		
PHASE		FUND	PRIOR	SFY2024	SFY2025	SFY2026	SFY2027	Future
ENG		HSIP	\$332					
ENG		LOCAL	\$37					
ENG		STATE	\$21					
ROW		STATE	\$60					
ENG		HSIP				\$166		
ROW		HSIP				\$166		
ENG		LOCAL				\$18		
ROW		LOCAL				\$18		
CON		HSIP					\$2,414	
CON		LOCAL					\$550	

**Table 4.1 RECOMMENDED SFY 2024 - SFY 2027 TRANSPORTATION IMPROVEMENT PROGRAM (HIGHWAY, BIKEWAY AND OTHER PROJECTS)**

**Greene County Projects**

COUNTY, ROUTE, SECTION:			GRE084/142/073-0.64/6.38/0.00		ODOT PID # 117563		MVRPC # 2570.4		PROJECT SPONSOR: Greene County	
DESCRIPTION: Intersection of Trebein Road, Dayton-Xenia Road and Hilltop Road-Construction of a roundabout.										
COMMENTS :										
TOTAL COST (000):		\$3,062	LET TYPE: Local-let		A.Q. : Exempt		LRTP GOAL: G2-3			
PHASE		FUND	PRIOR	SFY2024	SFY2025	SFY2026	SFY2027	Future		
ENG		HSIP	\$253							
ENG		LOCAL	\$28							
ENG		STATE	\$17							
ROW		STATE	\$40							
ENG		HSIP			\$127					
ENG		LOCAL			\$14					
ROW		LOCAL			\$73					
CON		HSIP					\$2,044			
CON		LOCAL					\$465			

COUNTY, ROUTE, SECTION: GRE - GCTB Bus Replacement				ODOT PID #	117982	MVRPC #	2643.8	PROJECT SPONSOR: Greene CATS
DESCRIPTION: Greene CATS Public Transit-Bus replacement.								
COMMENTS :								
TOTAL COST (000): \$675		LET TYPE: Non-let		A.Q. : Exempt		LRTP GOAL: G2-2		
PHASE		FUND	PRIOR	SFY2024	SFY2025	SFY2026	SFY2027	Future
CON		f-5307			\$180			
CON		LOCAL			\$45			
CON		f-5307				\$180		
CON		LOCAL				\$45		
CON		f-5307					\$180	
CON		LOCAL					\$45	

**Table 4.1 RECOMMENDED SFY 2024 - SFY 2027 TRANSPORTATION IMPROVEMENT PROGRAM (HIGHWAY, BIKEWAY AND OTHER PROJECTS)**

**Greene County Projects**

COUNTY, ROUTE, SECTION: GRE035-01.12			ODOT PID # 96680		MVRPC # 1943.8		PROJECT SPONSOR: ODOT District-8	
DESCRIPTION: US 35 from Grange Hall Rd. to SR 835-Minor pavement rehabilitation with pavement repair.								
COMMENTS :								
TOTAL COST (000): \$5,859		LET TYPE: Traditional		A.Q. : Exempt		LRTP GOAL: G2-2		
PHASE		FUND	PRIOR	SFY2024	SFY2025	SFY2026	SFY2027	Future
ENG		STATE	\$166					
CON		NHPP			\$4,514			
CON		STATE			\$1,179			

# Miami Valley Regional Planning Commission

Table 4.2 RECOMMENDED SFY 2024 - SFY 2027 TRANSPORTATION IMPROVEMENT PROGRAM (HIGHWAY, BIKEWAY AND OTHER PROJECTS)

## Miami County Projects

COUNTY, ROUTE, SECTION:			MIA - MCPD Trail Phase 1		ODOT PID # 110237		MVRPC # 2252.7		PROJECT SPONSOR: Miami Co. Park Dist.	
DESCRIPTION: Along an abandoned railroad from Troy-Sidney Road to North Casstown-Sidney Road-Construction of a 10' wide bikepath with 2' graded shoulders on either side.										
COMMENTS :										
TOTAL COST (000):		\$2,820	LET TYPE: Traditional		A.Q. : Exempt		LRTP GOAL: G2-1			
PHASE		FUND	PRIOR	SFY2024	SFY2025	SFY2026	SFY2027	Future		
ENG		STATE	\$102							
ROW		STATE	\$40							
ENG		LOCAL	\$158							
ROW		LOCAL	\$100							
CON		CMAQ				\$1,912				
CON		LOCAL				\$508				

COUNTY, ROUTE, SECTION:			MIA041-10.32		ODOT PID #		110253		MVRPC #		2187.4		PROJECT SPONSOR:		Troy	
DESCRIPTION: West Main Street from Ridge Avenue to I-75-Widening of the street to include at least one 12' through lane in each direction, reconstructing the sidewalk and curb lawn along the corridor, considering safety upgrades to entrances of commercial properties between Dorset Road and I-75, upgrading the signal at Dorset Road intersection, upsizing a water main along a portion of West Main Street and improving the stormwater system along the corridor.																
COMMENTS :																
TOTAL COST (000):		\$7,530		LET TYPE:		Local-let		A.Q. :		Exempt		LRTP GOAL:		G2-3		
PHASE		FUND		PRIOR		SFY2024		SFY2025		SFY2026		SFY2027		Future		
ENG		STATE		\$32												
ROW		STATE		\$40												
ENG		LOCAL		\$487												
ROW		LOCAL		\$641												
CON		LOCAL				\$3,034										
CON		STD				\$327										
CON		STP				\$2,968										

**Table 4.2 RECOMMENDED SFY 2024 - SFY 2027 TRANSPORTATION IMPROVEMENT PROGRAM (HIGHWAY, BIKEWAY AND OTHER PROJECTS)**

**Miami County Projects**

COUNTY, ROUTE, SECTION: MIA041-11.72			ODOT PID # 110894		MVRPC # 2572.3		PROJECT SPONSOR: Troy	
DESCRIPTION: SR 41 from the Troy west corp limit to Experiment Farm Road-Mill and fill resurfacing.								
COMMENTS :								
TOTAL COST (000): \$1,169		LET TYPE: Traditional		A.Q. : Exempt		LRTP GOAL: G2-2		
PHASE		FUND	PRIOR	SFY2024	SFY2025	SFY2026	SFY2027	Future
ENG		STATE	\$20					
CON		LOCAL				\$230		
CON		STD				\$919		

COUNTY, ROUTE, SECTION: MIA - MCT Bus Replacement				ODOT PID # 111931	MVRPC # 2335.8	PROJECT SPONSOR: Miami Co. Transit	
DESCRIPTION: Miami County Transit-Bus replacement.							
COMMENTS :							
TOTAL COST (000): \$1,163		LET TYPE: Non-let		A.Q. : Exempt		LRTP GOAL: G2-2	
PHASE	FUND	PRIOR	SFY2024	SFY2025	SFY2026	SFY2027	Future
CON	f-5307		\$180				
CON	LOCAL		\$45				
CON	f-5307			\$250			
CON	LOCAL			\$63			
CON	f-5307				\$250		
CON	LOCAL				\$63		
CON	f-5307					\$250	
CON	LOCAL					\$63	

Table 4.2 RECOMMENDED SFY 2024 - SFY 2027 TRANSPORTATION IMPROVEMENT PROGRAM (HIGHWAY, BIKEWAY AND OTHER PROJECTS)

Miami County Projects

COUNTY, ROUTE, SECTION:			MIA - MCT Shop/Office Equipment		ODOT PID #	111934	MVRPC #	2338.8	PROJECT SPONSOR:	Miami Co. Transit	
DESCRIPTION: Miami County Transit-Shop/office equipment.											
COMMENTS :											
TOTAL COST (000):		\$40	LET TYPE:		Non-let	A.Q. :		Exempt	LRTP GOAL:		G2-2
PHASE		FUND	PRIOR	SFY2024	SFY2025	SFY2026	SFY2027	Future			
CON		f-5307		\$8							
CON		LOCAL		\$2							
CON		f-5307			\$8						
CON		LOCAL			\$2						
CON		f-5307				\$8					
CON		LOCAL				\$2					
CON		f-5307					\$8				
CON		LOCAL					\$2				

COUNTY, ROUTE, SECTION: MIA - MCT Operating Assistance				ODOT PID #	111938	MVRPC #	2341.8	PROJECT SPONSOR: Miami Co. Transit
DESCRIPTION: Miami County Transit-Operating assistance.								
COMMENTS :								
TOTAL COST (000): \$3,864		LET TYPE: Non-let		A.Q. : Exempt		LRTP GOAL: G2-2		
PHASE	FUND	PRIOR	SFY2024	SFY2025	SFY2026	SFY2027	Future	
CON	f-5307		\$432					
CON	LOCAL		\$314					
CON	STATE		\$118					
CON	f-5307			\$500				
CON	LOCAL			\$363				
CON	STATE			\$137				
CON	f-5307				\$500			
CON	LOCAL				\$363			
CON	STATE				\$137			
CON	f-5307					\$500		
CON	LOCAL					\$363		
CON	STATE					\$137		



Table 4.2 RECOMMENDED SFY 2024 - SFY 2027 TRANSPORTATION IMPROVEMENT PROGRAM (HIGHWAY, BIKEWAY AND OTHER PROJECTS)

Miami County Projects

COUNTY, ROUTE, SECTION: MIA075-00.00			ODOT PID # 112419		MVRPC # 2579.3	PROJECT SPONSOR: ODOT District-7		
DESCRIPTION: I-75 from the Montgomery/Miami County line to the Tipp City north corp limit-Resurfacing.								
COMMENTS :								
TOTAL COST (000): \$3,362		LET TYPE: Traditional		A.Q. : Exempt		LRTP GOAL: G2-2		
PHASE		FUND	PRIOR	SFY2024	SFY2025	SFY2026	SFY2027	Future
ENG		STATE	\$45					
CON		STATE				\$332		
CON		STD				\$2,985		

COUNTY, ROUTE, SECTION: MIA - Washington Road Resurfacing			ODOT PID # 113382		MVRPC # 2379.3	PROJECT SPONSOR: Miami County		
DESCRIPTION: Washington Road from SR 41 to Drake Road-Resurfacing including enhanced pavement markings and an 18" aggregate berm.								
COMMENTS :								
TOTAL COST (000): \$628		LET TYPE: Local-let		A.Q. : Exempt		LRTP GOAL: G2-2		
PHASE		FUND	PRIOR	SFY2024	SFY2025	SFY2026	SFY2027	Future
ENG		STATE	\$4					
CON		LOCAL		\$144				
CON		STP		\$480				

COUNTY, ROUTE, SECTION: MIA014-01.20			ODOT PID # 113816		MVRPC # 2413.5	PROJECT SPONSOR: Miami County	
DESCRIPTION: Troy-Sidney Road over Spring Creek-Replace structurally deficient bridge with minimal approach work.							
COMMENTS :							
TOTAL COST (000): \$590		LET TYPE: Local-let		A.Q. : Exempt		LRTP GOAL: G2-2	
PHASE	FUND	PRIOR	SFY2024	SFY2025	SFY2026	SFY2027	Future
ENG	STATE	\$3					
ROW	STATE	\$30					
CON	LOCAL		\$51				
CON	STD		\$506				

**Table 4.2 RECOMMENDED SFY 2024 - SFY 2027 TRANSPORTATION IMPROVEMENT PROGRAM (HIGHWAY, BIKEWAY AND OTHER PROJECTS)**

**Miami County Projects**

COUNTY, ROUTE, SECTION:			MIA - North Elm Street Resurfacing		ODOT PID #	116848	MVRPC #	2486.3	PROJECT SPONSOR: Troy	
DESCRIPTION: North Elm Street in Troy from the Morgan Ditch bridge to the drive entrance of the Marathon Gas Station located at 801 West Main Street-Resurfacing.										
COMMENTS :										
TOTAL COST (000):		\$488	LET TYPE: Local-let		A.Q. : Exempt		LRTP GOAL: G2-2			
PHASE		FUND	PRIOR	SFY2024	SFY2025	SFY2026	SFY2027	Future		
ENG		LOCAL	\$41							
CON		CRRSAA		\$235						
CON		LOCAL		\$211						

COUNTY, ROUTE, SECTION: MIA - Washington Road Resurfacing			ODOT PID # 116859		MVRPC # 2488.3		PROJECT SPONSOR: Miami County	
DESCRIPTION: Washington Road from SR 718 to SR 41-Resurfacing including enhanced pavement markings and a 15" aggregate berm.								
COMMENTS :								
TOTAL COST (000): \$427		LET TYPE: Local-let		A.Q. : Exempt		LRTP GOAL: G2-2		
PHASE		FUND	PRIOR	SFY2024	SFY2025	SFY2026	SFY2027	Future
CON		CRRSAA		\$427				

COUNTY, ROUTE, SECTION: MIA - Looney Road Resurfacing				ODOT PID # 116941	MVRPC # 2505.3	PROJECT SPONSOR: Piqua		
DESCRIPTION: Looney Road from CR 25A to US 36-Roadway resurfacing including planing of the asphalt, adjustment of manholes and water valves, pavement repair areas, placement of an asphalt surface course and the placement of the final pavement markings.								
COMMENTS :								
TOTAL COST (000): \$747		LET TYPE: Local-let		A.Q. : Exempt		LRTP GOAL: G2-2		
PHASE		FUND	PRIOR	SFY2024	SFY2025	SFY2026	SFY2027	Future
CON		LOCAL		\$149				
CON		STP		\$598				

# Miami Valley Regional Planning Commission

Table 4.3 RECOMMENDED SFY 2024 - SFY 2027 TRANSPORTATION IMPROVEMENT PROGRAM (HIGHWAY, BIKEWAY AND OTHER PROJECTS)

## Montgomery County Projects

COUNTY, ROUTE, SECTION: MOT035-11.75			ODOT PID # 101092		MVRPC # 1833.3	PROJECT SPONSOR: ODOT District-7		
DESCRIPTION: US 35 from Liscum Dr. to just east of Broadway St.-Resurfacing.								
COMMENTS :								
TOTAL COST (000): \$3,110		LET TYPE: Traditional		A.Q. : Exempt		LRTP GOAL: G2-2		
PHASE		FUND	PRIOR	SFY2024	SFY2025	SFY2026	SFY2027	Future
ENG		STATE	\$166					
CON		NHPP		\$2,355				
CON		STATE		\$589				

COUNTY, ROUTE, SECTION: MOT070-00.00			ODOT PID # 105365		MVRPC # 2223.3	PROJECT SPONSOR: ODOT District-7		
DESCRIPTION: I-70 from the Preble/Montgomery County Line to Diamond Mill Road-AC overlay with repairs.								
COMMENTS :								
TOTAL COST (000): \$5,891		LET TYPE: Traditional		A.Q. : Exempt		LRTP GOAL: G2-2		
PHASE		FUND	PRIOR	SFY2024	SFY2025	SFY2026	SFY2027	Future
ENG		STATE	\$113					
CON		NHPP		\$5,200				
CON		STATE		\$578				

<b>COUNTY, ROUTE, SECTION:</b> MOT - Chambersburg Road, Phase 4			<b>ODOT PID #</b> 108391		<b>MVRPC #</b> 2141.2	<b>PROJECT SPONSOR:</b> Huber Heights		
<b>DESCRIPTION:</b> Chambersburg Road from 1,850' east of Bellefontaine Road to 4,950' east of Bellefontaine Road-Widening the roadway from 2 to 3 lanes. An 8' wide sidewalk/bikepath will be constructed on the north side of the road along with curb on both sides, water main, and storm sewer as needed. Also, the vertical alignment of the roadway will be adjusted to eliminate a crest area in the pavement.								
<b>COMMENTS :</b>								
<b>TOTAL COST (000):</b> \$1,849			<b>LET TYPE:</b> Local-let		<b>A.Q. :</b> Exempt		<b>LRTP GOAL:</b> G2-3	
<b>PHASE</b>		<b>FUND</b>	<b>PRIOR</b>	<b>SFY2024</b>	<b>SFY2025</b>	<b>SFY2026</b>	<b>SFY2027</b>	<b>Future</b>
ENG		STATE	\$11					
ENG		LOCAL	\$10					
ROW		LOCAL	\$50					
CON		LOCAL			\$622			
CON		STP			\$1,155			

**Table 4.3 RECOMMENDED SFY 2024 - SFY 2027 TRANSPORTATION IMPROVEMENT PROGRAM (HIGHWAY, BIKEWAY AND OTHER PROJECTS)**

**Montgomery County Projects**

COUNTY, ROUTE, SECTION: MOT725-14.41			ODOT PID # 108619		MVRPC # 2145.4	PROJECT SPONSOR: ODOT District-7	
DESCRIPTION: SR 725 at I-75-Convert the interchange to a diverging diamond (DDI), upgrade the traffic signal at Byers Road and install sidewalk along SR 725.							
COMMENTS :							
TOTAL COST (000): \$11,573		LET TYPE: Traditional	A.Q. : Exempt		LRTP GOAL: G2-3		
PHASE	FUND	PRIOR	SFY2024	SFY2025	SFY2026	SFY2027	Future
ENG	HSIP	\$354					
ENG	STATE	\$116					
ENG	HSIP	\$152					
ENG	STATE	\$38					
ENG	HSIP	\$54					
ENG	STATE	\$16					
ROW	HSIP	\$120					
ENG	NHPP	\$673					
ENG	STATE	\$172					
ROW	STATE	\$30					
ENG	HSIP	\$24					
ENG	NHPP	\$118					
ENG	STATE	\$108					
CON	HSIP		\$2,918				
CON	LOCAL		\$548				
CON	NHPP		\$3,204				
CON	STATE		\$1,531				
CON	STP		\$1,397				

COUNTY, ROUTE, SECTION: MOT048-08.67			ODOT PID # 108888		MVRPC # 2239.3	PROJECT SPONSOR: Oakwood	
DESCRIPTION: SR 48 from the Oakwood SCL to the Oakwood NCL-Mill and fill with superpave asphalt.							
COMMENTS :							
TOTAL COST (000): \$1,164		LET TYPE: Traditional		A.Q. : Exempt		LRTP GOAL: G2-2	
PHASE	FUND	PRIOR	SFY2024	SFY2025	SFY2026	SFY2027	Future
ENG	STATE	\$20					
CON	LOCAL		\$229				
CON	NHPP		\$915				

**Table 4.3 RECOMMENDED SFY 2024 - SFY 2027 TRANSPORTATION IMPROVEMENT PROGRAM (HIGHWAY, BIKEWAY AND OTHER PROJECTS)**

**Montgomery County Projects**

COUNTY, ROUTE, SECTION:			MOT - East David Road Improvements		ODOT PID #	110254	MVRPC #	2188.2	PROJECT SPONSOR:	Kettering	
DESCRIPTION: East David Road from Far Hills Avenue to Ackerman Boulevard-Resurfacing of asphalt pavement, reconstruction of the traffic signal at East David Road and Ackerman Boulevard, replacement of deteriorated concrete curb, median and drive approaches and non-compliant curb ramps. As part of the traffic signal reconstruction, the project will also include updating two school flashers. One flasher is located at the intersection of Ackerman Boulevard and East David Road and the other flasher is located approximately 800' south of the intersection on the east side of Ackerman Boulevard. The southern school flasher will also include the replacement of the pole and conduit/wiring to it. Also included is 310' of roadway improvements consisting of curb, storm sewer, completing the last missing link of sidewalk, widening an eastbound section of roadway to remove a pinch point for bicyclists.											
COMMENTS :											
TOTAL COST (000):		\$1,287	LET TYPE:		Local-let	A.Q. :		Exempt	LRTP GOAL:		G2-3
PHASE		FUND	PRIOR	SFY2024	SFY2025	SFY2026	SFY2027	Future			
ENG		STATE	\$8								
ROW		STATE	\$60								
ROW		LOCAL	\$60								
CON		LOCAL		\$464							
CON		STP		\$695							

COUNTY, ROUTE, SECTION:			MOT - West Stroop Sidewalk		ODOT PID #	110255	MVRPC #	2189.7	PROJECT SPONSOR:	Kettering
DESCRIPTION: North side of West Stroop Road from Overland Trail to Southmoor Circle NW-Construction of new sidewalk.										
COMMENTS :										
TOTAL COST (000):		\$523	LET TYPE:		Local-let	A.Q. :		Exempt	LRTP GOAL: G2-1	
PHASE		FUND	PRIOR	SFY2024	SFY2025	SFY2026	SFY2027	Future		
ENG		STATE	\$3							
ROW		STATE	\$30							
ROW		LOCAL	\$50							
CON		LOCAL		\$176						
CON		TA		\$264						

Table 4.3 RECOMMENDED SFY 2024 - SFY 2027 TRANSPORTATION IMPROVEMENT PROGRAM (HIGHWAY, BIKEWAY AND OTHER PROJECTS)

## Montgomery County Projects

COUNTY, ROUTE, SECTION:			MOT - West Third Bikeway		ODOT PID # 110256		MVRPC # 2190.7		PROJECT SPONSOR: Dayton	
DESCRIPTION: West Third Street from northbound Robert Drive to Ludlow Street-Installation of a two-way in street cycle track in the south curb lane.										
COMMENTS :										
TOTAL COST (000):		\$495		LET TYPE: Local-let		A.Q. : Exempt		LRTP GOAL: G2-1		
PHASE		FUND	PRIOR	SFY2024	SFY2025	SFY2026	SFY2027	Future		
ENG		STATE	\$3							
ENG		LOCAL	\$30							
CON		LOCAL		\$116						
CON		TA		\$347						

COUNTY, ROUTE, SECTION:			MOT - Wayne Avenue Widening			ODOT PID # 110257		MVRPC # 2191.2		PROJECT SPONSOR: Dayton	
DESCRIPTION: Wayne Avenue from Wyoming Street to Waldo Avenue-Widening from four to five lanes resulting in a dedicated left turn lane. Also included are new curbs, sidewalks, and lights installed to enhance the pedestrian facilities.											
COMMENTS :											
TOTAL COST (000):		\$2,726	LET TYPE: Local-let		A.Q. : Exempt		LRTP GOAL: G2-3				
PHASE		FUND	PRIOR	SFY2024	SFY2025	SFY2026	SFY2027	Future			
ENG		STATE	\$16								
ROW		STATE	\$60								
ENG		LOCAL	\$117								
ROW		LOCAL	\$25								
CON		LOCAL		\$627							
CON		STP		\$1,881							

COUNTY, ROUTE, SECTION:			MOT - MCD South River Walk			ODOT PID # 110272		MVRPC # 2192.7		PROJECT SPONSOR: MCD					
DESCRIPTION: Dayton River Walk South, a crushed gravel path along the Great Miami River from the Main Street bridge to the Monument Avenue bridge-Installation of new pedestrian scale lighting, installation of a new stone walking surface and installation of pedestrian amenities like wayfinding signage, swings, trash cans and dog stations.															
COMMENTS :															
TOTAL COST (000):		\$491		LET TYPE: Traditional		A.Q. : Exempt		LRTP GOAL: G2-3							
PHASE		FUND		PRIOR		SFY2024		SFY2025		SFY2026		SFY2027		Future	
ENG		STATE		\$20											
ENG		LOCAL		\$17											
CON		LOCAL				\$105									
CON		STP				\$349									

Table 4.3 RECOMMENDED SFY 2024 - SFY 2027 TRANSPORTATION IMPROVEMENT PROGRAM (HIGHWAY, BIKEWAY AND OTHER PROJECTS)

## Montgomery County Projects

<b>COUNTY, ROUTE, SECTION:</b> MOT - Shoup Mill Road Reconstruction			<b>ODOT PID #</b> 110332		<b>MVRPC #</b> 2194.2		<b>PROJECT SPONSOR:</b> Montgomery County	
<b>DESCRIPTION:</b> Shoup Mill Road from Main Street to Riverside Drive-Reconstruction including reconfiguration of existing concrete medians, installation of a 5' sidewalk on the north side and a 10' shared use path on the south side of the roadway, and replacement of the existing corrugated, metal arch culverts at the western project limits and the intersection of Riverside Drive and Shoup Mill Road.								
<b>COMMENTS :</b>								
<b>TOTAL COST (000):</b> \$4,933		<b>LET TYPE:</b> Local-let		<b>A.Q. :</b> Exempt		<b>LRTP GOAL:</b> G2-3		
<b>PHASE</b>		<b>FUND</b>	<b>PRIOR</b>	<b>SFY2024</b>	<b>SFY2025</b>	<b>SFY2026</b>	<b>SFY2027</b>	<b>Future</b>
ENG		STATE	\$24					
ROW		STATE	\$60					
ENG		LOCAL	\$807					
ROW		LOCAL	\$194					
CON		LOCAL		\$1,154				
CON		STP		\$2,693				

COUNTY, ROUTE, SECTION:			MOT - Wolf Creek Bikeway Connector, Ph. 1		ODOT PID #	110786	MVRPC #	2203.7	PROJECT SPONSOR:	Five Rivers Metro Parks	
DESCRIPTION: Along Wolf Creek from existing trail in Wesleyan MetroPark to Hickorydale Park-Construction of a 10' wide asphalt bike path.											
COMMENTS :											
TOTAL COST (000):		\$4,060	LET TYPE:		Local-let	A.Q. :		Exempt	LRTP GOAL:		G2-1
PHASE		FUND	PRIOR	SFY2024	SFY2025	SFY2026	SFY2027	Future			
ENG		STATE	\$25								
ROW		STATE	\$60								
ENG		LOCAL	\$457								
ROW		LOCAL	\$34								
CON		CMAQ			\$2,786						
CON		LOCAL			\$697						

Table 4.3 RECOMMENDED SFY 2024 - SFY 2027 TRANSPORTATION IMPROVEMENT PROGRAM (HIGHWAY, BIKEWAY AND OTHER PROJECTS)

## Montgomery County Projects

COUNTY, ROUTE, SECTION:			MOT - Wesleyan Bike Path		ODOT PID #	111192	MVRPC #	2263.7	PROJECT SPONSOR:	Dayton
DESCRIPTION: Along the north side of Wolf Creek from Bridge Street to Wesleyan Metro Park-Construction of a 10' wide bike path.										
COMMENTS :										
TOTAL COST (000):		\$1,282	LET TYPE: Local-let		A.Q. : Exempt		LRTP GOAL: G2-1			
PHASE		FUND	PRIOR	SFY2024	SFY2025	SFY2026	SFY2027	Future		
ENG		STATE	\$7							
ROW		STATE	\$40							
ENG		LOCAL	\$50							
ROW		LOCAL	\$40							
CON		CMAQ			\$904					
CON		LOCAL			\$240					

<b>COUNTY, ROUTE, SECTION:</b> MOT - Vandalia Bikeway Connector			<b>ODOT PID #</b> 111388		<b>MVRPC #</b> 2260.7		<b>PROJECT SPONSOR:</b> Vandalia	
<b>DESCRIPTION:</b> From existing bikeway along National Road at Foley Drive to the Great Miami River Trail in Five Rivers MetroPark near the Taylorsville Dam-Provide bike/pedestrian accommodations by using a combination of design elements that include: bike lanes on US 40 from Foley to Brown School Road; a 2-way cycle track on the east side of Brown School Road from US 40 to Cassel Creek Drive; and a side path south of Cassel Creek Drive to US 40, then continuing east along US 40 and across the CSX railroad to connect to the great Miami River Trail on the east side of the railroad. The project will also provide an on-street path connection (using signage and pavement markings) on E. National Road from Brown School Road to Clubhouse Way and on Clubhouse Way to Cassel Hills Golf Course.								
<b>COMMENTS :</b>								
<b>TOTAL COST (000):</b> \$3,063		<b>LET TYPE:</b> Traditional		<b>A.Q. :</b> Exempt		<b>LRTP GOAL:</b> G2-1		
	<b>PHASE</b>	<b>FUND</b>	<b>PRIOR</b>	<b>SFY2024</b>	<b>SFY2025</b>	<b>SFY2026</b>	<b>SFY2027</b>	<b>Future</b>
	ENG	STATE	\$114					
	ENG	LOCAL	\$231					
	ROW	LOCAL	\$14					
	CON	CMAQ		\$2,137				
	CON	LOCAL		\$568				



Table 4.3 RECOMMENDED SFY 2024 - SFY 2027 TRANSPORTATION IMPROVEMENT PROGRAM (HIGHWAY, BIKEWAY AND OTHER PROJECTS)

## Montgomery County Projects

COUNTY, ROUTE, SECTION:			MOT741-08.38		ODOT PID #	111539	MVRPC #	2573.3	PROJECT SPONSOR: Moraine	
DESCRIPTION: SR 741 from Northlawn Road to the I-75 ramps-Mill and fill resurfacing.										
COMMENTS :										
TOTAL COST (000):		\$1,073	LET TYPE: Traditional		A.Q. : Exempt		LRTP GOAL: G2-2			
PHASE		FUND	PRIOR	SFY2024	SFY2025	SFY2026	SFY2027	Future		
ENG		STATE	\$17							
CON		LOCAL				\$211				
CON		STD				\$845				

COUNTY, ROUTE, SECTION: MOT741-06.20			ODOT PID # 111540		MVRPC # 2574.3		PROJECT SPONSOR: Moraine	
DESCRIPTION: SR 741 from the Moraine south corp limit to just north of Northlawn Avenue-Mill and fill resurfacing.								
COMMENTS :								
TOTAL COST (000): \$2,013		LET TYPE: Traditional		A.Q. : Exempt		LRTP GOAL: G2-2		
PHASE		FUND	PRIOR	SFY2024	SFY2025	SFY2026	SFY2027	Future
ENG		STATE	\$33					
CON		LOCAL					\$396	
CON		STD					\$1,584	

COUNTY, ROUTE, SECTION: MOT004-07.13			ODOT PID # 111541		MVRPC # 2575.3		PROJECT SPONSOR: Moraine	
DESCRIPTION: SR 4 from the Moraine south corp limit to the Moraine north corp limit-Overlay of asphalt concrete.								
COMMENTS :								
TOTAL COST (000): \$503		LET TYPE: Traditional		A.Q. : Exempt		LRTP GOAL: G2-2		
PHASE		FUND	PRIOR	SFY2024	SFY2025	SFY2026	SFY2027	Future
ENG		STATE	\$8					
CON		LOCAL			\$99			
CON		STD			\$396			

**Table 4.3 RECOMMENDED SFY 2024 - SFY 2027 TRANSPORTATION IMPROVEMENT PROGRAM (HIGHWAY, BIKEWAY AND OTHER PROJECTS)**

**Montgomery County Projects**

COUNTY, ROUTE, SECTION: MOT835-01.47			ODOT PID # 111570		MVRPC # 2576.3		PROJECT SPONSOR: Kettering	
DESCRIPTION: SR 835 from approximately 870' north of Patterson Road to the Montgomery/Greene County Line-Mill and fill with superpave asphalt.								
COMMENTS :								
TOTAL COST (000): \$1,336		LET TYPE: Traditional		A.Q. : Exempt		LRTP GOAL: G2-2		
PHASE		FUND	PRIOR	SFY2024	SFY2025	SFY2026	SFY2027	Future
ENG		STATE	\$16					
CON		LOCAL			\$264			
CON		STD			\$1,056			

COUNTY, ROUTE, SECTION: MOT048-06.49			ODOT PID # 111571		MVRPC # 2577.3		PROJECT SPONSOR: Kettering	
DESCRIPTION: SR 48 from Enid Avenue to just south of East David Road-Mill and fill with superpave asphalt.								
COMMENTS :								
TOTAL COST (000): \$514		LET TYPE: Traditional		A.Q. : Exempt		LRTP GOAL: G2-2		
PHASE		FUND	PRIOR	SFY2024	SFY2025	SFY2026	SFY2027	Future
ENG		STATE	\$8					
CON		LOCAL			\$101			
CON		STD			\$405			

COUNTY, ROUTE, SECTION: MOT - GDRTA Non-Fixed Route ADA 2024				ODOT PID # 111847	MVRPC # 2283.8	PROJECT SPONSOR: GDRTA	
DESCRIPTION: GDRTA-Non-Fixed route ADA.							
COMMENTS :							
TOTAL COST (000): \$2,500		LET TYPE: Non-let		A.Q. : Exempt		LRTP GOAL: G2-2	
PHASE	FUND	PRIOR	SFY2024	SFY2025	SFY2026	SFY2027	Future
CON	f-5307		\$2,000				
CON	LOCAL		\$500				

**Table 4.3 RECOMMENDED SFY 2024 - SFY 2027 TRANSPORTATION IMPROVEMENT PROGRAM (HIGHWAY, BIKEWAY AND OTHER PROJECTS)**

**Montgomery County Projects**

COUNTY, ROUTE, SECTION: MOT - GDRTA Preventive Maintenance 2024				ODOT PID # 111856	MVRPC # 2286.8	PROJECT SPONSOR: GDRTA		
DESCRIPTION: GDRTA-Preventative maintenance.								
COMMENTS :								
TOTAL COST (000): \$20,000		LET TYPE: Non-let		A.Q. : Exempt		LRTP GOAL: G2-2		
PHASE		FUND	PRIOR	SFY2024	SFY2025	SFY2026	SFY2027	Future
CON		f-5307		\$8,000				
CON		f-5337		\$8,000				
CON		LOCAL		\$4,000				

COUNTY, ROUTE, SECTION:			MOT - GDRTA Fixed Guideway Sys. Misc. Upgrades & Projects 2024		ODOT PID #	111859	MVRPC #	2289.8	PROJECT SPONSOR: GDRTA	
DESCRIPTION: GDRTA-Fixed guideway system misc. upgrades and projects.										
COMMENTS :										
TOTAL COST (000):		\$10,000	LET TYPE: Non-let		A.Q. : Exempt		LRTP GOAL: G2-2			
PHASE		FUND	PRIOR	SFY2024	SFY2025	SFY2026	SFY2027	Future		
CON		f-5337		\$8,000						
CON		LOCAL		\$2,000						

COUNTY, ROUTE, SECTION: MOT - GDRTA Equipment 2024				ODOT PID # 111863	MVRPC # 2292.8	PROJECT SPONSOR: GDRTA	
DESCRIPTION: GDRTA-Associated vehicle equipment.							
COMMENTS :							
TOTAL COST (000): \$250		LET TYPE: Non-let		A.Q. : Exempt		LRTP GOAL: G2-2	
PHASE	FUND	PRIOR	SFY2024	SFY2025	SFY2026	SFY2027	Future
CON	f-5307		\$200				
CON	LOCAL		\$50				

**Table 4.3 RECOMMENDED SFY 2024 - SFY 2027 TRANSPORTATION IMPROVEMENT PROGRAM (HIGHWAY, BIKEWAY AND OTHER PROJECTS)**

**Montgomery County Projects**

COUNTY, ROUTE, SECTION: MOT - GDRTA Facility Upgrades 2024				ODOT PID # 111866	MVRPC # 2296.8	PROJECT SPONSOR: GDRTA	
DESCRIPTION: GDRTA-Facility upgrades.							
COMMENTS :							
TOTAL COST (000): \$10,000		LET TYPE: Non-let		A.Q. : Exempt		LRTP GOAL: G2-2	
PHASE	FUND	PRIOR	SFY2024	SFY2025	SFY2026	SFY2027	Future
CON	f-5307		\$4,750				
CON	f-5337		\$2,000				
CON	f-5339		\$1,250				
CON	LOCAL		\$2,000				

COUNTY, ROUTE, SECTION: MOT - GDRTA Security Equipment 2024				ODOT PID # 111869	MVRPC # 2299.8	PROJECT SPONSOR: GDRTA	
DESCRIPTION: GDRTA-Security equipment.							
COMMENTS :							
TOTAL COST (000): \$625		LET TYPE: Non-let		A.Q. : Exempt		LRTP GOAL: G2-2	
PHASE	FUND	PRIOR	SFY2024	SFY2025	SFY2026	SFY2027	Future
CON	f-5307		\$250				
CON	f-5337		\$250				
CON	LOCAL		\$125				

COUNTY, ROUTE, SECTION: MOT - GDRTA ADP Software and Equipment 2024				ODOT PID # 111874	MVRPC # 2302.8	PROJECT SPONSOR: GDRTA	
DESCRIPTION: GDRTA-ADP software and equipment.							
COMMENTS :							
TOTAL COST (000): \$1,725		LET TYPE: Non-let		A.Q. : Exempt		LRTP GOAL: G2-1	
PHASE	FUND	PRIOR	SFY2024	SFY2025	SFY2026	SFY2027	Future
CON	f-5307		\$900				
CON	f-5337		\$500				
CON	LOCAL		\$325				

**Table 4.3 RECOMMENDED SFY 2024 - SFY 2027 TRANSPORTATION IMPROVEMENT PROGRAM (HIGHWAY, BIKEWAY AND OTHER PROJECTS)**

**Montgomery County Projects**

COUNTY, ROUTE, SECTION: MOT - GDRTA Support Vehicles 2024				ODOT PID # 111881	MVRPC # 2305.8	PROJECT SPONSOR: GDRTA		
DESCRIPTION: GDRTA-Support vehicles.								
COMMENTS :								
TOTAL COST (000): \$625		LET TYPE: Non-let		A.Q. : Exempt		LRTP GOAL: G2-2		
PHASE	FUND	PRIOR	SFY2024	SFY2025	SFY2026	SFY2027	Future	
CON	f-5307		\$250					
CON	f-5337		\$250					
CON	LOCAL		\$125					

COUNTY, ROUTE, SECTION: MOT - GDRTA Enhancements 2024				ODOT PID # 111888	MVRPC # 2308.8	PROJECT SPONSOR: GDRTA		
DESCRIPTION: GDRTA-Enhancements.								
COMMENTS :								
TOTAL COST (000): \$500		LET TYPE: Non-let		A.Q. : Exempt		LRTP GOAL: G2-2		
PHASE	FUND	PRIOR	SFY2024	SFY2025	SFY2026	SFY2027	Future	
CON	f-5307		\$300					
CON	f-5337		\$100					
CON	LOCAL		\$100					

COUNTY, ROUTE, SECTION: MOT - GDRTA Lease Assoc. Capital Items 2024				ODOT PID # 111895	MVRPC # 2311.8	PROJECT SPONSOR: GDRTA	
DESCRIPTION: GDRTA-Lease assoc. capital items.							
COMMENTS :							
TOTAL COST (000): \$750		LET TYPE: Non-let		A.Q. : Exempt		LRTP GOAL: G2-2	
PHASE	FUND	PRIOR	SFY2024	SFY2025	SFY2026	SFY2027	Future
CON	f-5307		\$400				
CON	f-5337		\$200				
CON	LOCAL		\$150				

**Table 4.3 RECOMMENDED SFY 2024 - SFY 2027 TRANSPORTATION IMPROVEMENT PROGRAM (HIGHWAY, BIKEWAY AND OTHER PROJECTS)**

**Montgomery County Projects**

COUNTY, ROUTE, SECTION: MOT - GDRTA Equipment 2024				ODOT PID # 111921	MVRPC # 2326.8	PROJECT SPONSOR: GDRTA		
DESCRIPTION: GDRTA-Shop/office equipment.								
COMMENTS :								
TOTAL COST (000): \$625		LET TYPE: Non-let		A.Q. : Exempt		LRTP GOAL: G2-2		
PHASE		FUND	PRIOR	SFY2024	SFY2025	SFY2026	SFY2027	Future
CON		f-5307		\$300				
CON		f-5337		\$200				
CON		LOCAL		\$125				

COUNTY, ROUTE, SECTION: MOT004-02.48				ODOT PID # 112287		MVRPC # 2578.3		PROJECT SPONSOR: Germantown	
DESCRIPTION: SR 4 from the Germantown south corp limit to SR 725-Overlay with asphalt concrete. Mill and fill in areas with curb and gutter.									
COMMENTS :									
TOTAL COST (000): \$839		LET TYPE: Traditional		A.Q. : Exempt		LRTP GOAL: G2-2			
PHASE		FUND	PRIOR	SFY2024	SFY2025	SFY2026	SFY2027	Future	
ENG		STATE	\$14						
CON		LOCAL				\$165			
CON		STD				\$661			

COUNTY, ROUTE, SECTION:			MOT - West Stroop Road Sidewalk, Phase 2		ODOT PID #	113340	MVRPC #	2376.7	PROJECT SPONSOR:	Kettering
DESCRIPTION: West Stroop Road from Stonebridge Road to Ridgeway Road-Construction of a new sidewalk on the north side of the roadway.										
COMMENTS :										
TOTAL COST (000):		\$909	LET TYPE: Local-let		A.Q. : Exempt		LRTP GOAL: G2-1			
PHASE		FUND	PRIOR	SFY2024	SFY2025	SFY2026	SFY2027	Future		
ENG		STATE	\$5							
ENG		LOCAL	\$30							
ROW		LOCAL		\$140						
CON		LOCAL			\$391					
CON		TA			\$343					

**Table 4.3 RECOMMENDED SFY 2024 - SFY 2027 TRANSPORTATION IMPROVEMENT PROGRAM (HIGHWAY, BIKEWAY AND OTHER PROJECTS)**

**Montgomery County Projects**

COUNTY, ROUTE, SECTION:			MOT - Social Row Road, Phase 1		ODOT PID # 113360		MVRPC # 2377.2		PROJECT SPONSOR: Montgomery County	
DESCRIPTION:			Social Row Road from Waterbury Ridge Lane to 300' east of Paragon Road-Widen roadway from two to five lanes with a two-way left turn lane. A new 5' wide sidewalk is proposed on the south side that will connect existing sidewalk to the west with an existing shared use trail at Robert F. Mays Park. A new 10' wide shared use trail on the north side is proposed that will connect the existing shared use trail west of the project limits with a recently constructed shared use trail constructed on the Randal Residence property.							
COMMENTS :										
TOTAL COST (000):			\$6,201	LET TYPE: Local-let		A.Q. : Analyzed		LRTP GOAL: G2-3		
PHASE		FUND	PRIOR	SFY2024	SFY2025	SFY2026	SFY2027	Future		
ENG		STATE	\$27							
ROW		STATE	\$60							
ENG		LOCAL	\$1,126							
ROW		LOCAL	\$297							
ROW		STP	\$390							
CON		LOCAL			\$1,691					
CON		STP			\$2,610					

COUNTY, ROUTE, SECTION:			MOT - Spinning Road Resurfacing, Phase 1		ODOT PID #	113392	MVRPC #	2380.3	PROJECT SPONSOR:	Riverside
DESCRIPTION: Spinning Road from Linden Avenue to 75' south of Eastman Avenue-Roadway resurfacing including milling of existing asphalt and placement of tack coat, new asphalt and pavement markings. The city will pay for curb or inlet replacement.										
COMMENTS :										
TOTAL COST (000):		\$939	LET TYPE:	Traditional	A.Q. :	Exempt	LRTP GOAL:		G2-2	
PHASE		FUND	PRIOR	SFY2024	SFY2025	SFY2026	SFY2027	Future		
ENG		STATE	\$12							
CON		LOCAL		\$619						
ENG		LOCAL		\$30						
CON		STP		\$277						

**Table 4.3 RECOMMENDED SFY 2024 - SFY 2027 TRANSPORTATION IMPROVEMENT PROGRAM (HIGHWAY, BIKEWAY AND OTHER PROJECTS)**

**Montgomery County Projects**

COUNTY, ROUTE, SECTION:			MOT - Germantown Street Bike Lanes			ODOT PID # 113448		MVRPC # 2393.7		PROJECT SPONSOR: Dayton	
DESCRIPTION:			Germantown Street from the Great Miami River bridge to Euclid Avenue-Implement a road diet to reduce the through lanes from four lanes to two lanes with a double left turn lane and bike lanes. New pavement and pavement markings will be installed with improved crosswalk markings.								
COMMENTS :											
TOTAL COST (000):			\$492		LET TYPE: Local-let		A.Q. : Analyzed		LRTP GOAL: G2-1		
PHASE		FUND	PRIOR	SFY2024	SFY2025	SFY2026	SFY2027	Future			
ENG		STATE	\$3								
ENG		LOCAL	\$30								
CON		LOCAL			\$115						
CON		TA			\$345						

COUNTY, ROUTE, SECTION: MOT - Wayne Avenue Traffic Calming			ODOT PID # 113449		MVRPC # 2394.4		PROJECT SPONSOR: Dayton	
DESCRIPTION: Wayne Avenue from East Fifth Street to US 35-Install bump outs to delineate existing parking areas and repair broken curb, walk, curb ramps and driveways. The project will also add pedestrian lighting.								
COMMENTS :								
TOTAL COST (000): \$499			LET TYPE: Local-let		A.Q. : Exempt		LRTP GOAL: G2-3	
PHASE		FUND	PRIOR	SFY2024	SFY2025	SFY2026	SFY2027	Future
ENG		STATE	\$3					
ENG		LOCAL	\$30					
CON		LOCAL			\$117			
CON		TA			\$350			

COUNTY, ROUTE, SECTION:			MOT - South Main Street Reconstruction			ODOT PID # 113477		MVRPC # 2392.2		PROJECT SPONSOR: Dayton	
DESCRIPTION: South Main Street from Sixth Street to South Patterson Boulevard-Roadway reconstruction consisting of replacing the entire roadway section from the base to the concrete surface, along with new curbs, sidewalks, pedestrian and roadway lighting, drainage facilities, and decorative amenities enhancing and extending the entrance into downtown.											
COMMENTS :											
TOTAL COST (000):		\$3,219	LET TYPE:		Local-let	A.Q. :		Exempt		LRTP GOAL: G2-2	
PHASE		FUND	PRIOR	SFY2024	SFY2025	SFY2026	SFY2027	Future			
ENG		STATE	\$19								
ENG		LOCAL	\$143								
CON		LOCAL			\$764						
CON		STP			\$2,293						



**Table 4.3 RECOMMENDED SFY 2024 - SFY 2027 TRANSPORTATION IMPROVEMENT PROGRAM (HIGHWAY, BIKEWAY AND OTHER PROJECTS)**

**Montgomery County Projects**

COUNTY, ROUTE, SECTION: WAR/MOT075-11.56/00.00			ODOT PID # 113579		MVRPC # 2427.2	PROJECT SPONSOR: ODOT District-7	
DESCRIPTION: I-75 from approximately 3,500' south of the Warren/Montgomery county line to I-675-Major reconstruction including rebuilding the existing pavement full depth and the addition of a fourth lane in each direction.							
COMMENTS :							
TOTAL COST (000): \$50,115		LET TYPE: Traditional	A.Q. : Analyzed	LRTP GOAL: G2-3			
PHASE	FUND	PRIOR	SFY2024	SFY2025	SFY2026	SFY2027	Future
ENG	STATE	\$105					
ENG	NHPP	\$2,720					
ENG	STATE	\$680					
ENG	NHPP			\$480			
ENG	STATE			\$120			
CON	NHPP				\$39,845		
CON	STATE				\$6,165		

COUNTY, ROUTE, SECTION:			MOT - Shank Road Bridge		ODOT PID # 113925		MVRPC # 2529.5		PROJECT SPONSOR: Montgomery County	
DESCRIPTION: Shank Road over Opossum Creek-Replace the existing bridge from new rear approach slab to new forward approach slap and replace the existing guardrail on both sides of the road.										
COMMENTS :										
TOTAL COST (000):		\$1,308		LET TYPE: Local-let		A.Q. : Exempt		LRTP GOAL: G2-2		
PHASE		FUND	PRIOR	SFY2024	SFY2025	SFY2026	SFY2027	Future		
ENG		STATE	\$8							
ROW		STATE	\$30							
ENG		STD	\$4							
CON		LOCAL			\$253					
CON		STD			\$1,013					

**Table 4.3 RECOMMENDED SFY 2024 - SFY 2027 TRANSPORTATION IMPROVEMENT PROGRAM (HIGHWAY, BIKEWAY AND OTHER PROJECTS)**

**Montgomery County Projects**

COUNTY, ROUTE, SECTION:			MOT - Danube Court Bridge Rehabilitation		ODOT PID #	114100	MVRPC #	2420.5	PROJECT SPONSOR:	Kettering
DESCRIPTION: Danube Court over Little Beaver Creek-Replacement of the superstructure with prestressed concrete box beams with a composite concrete deck. Also, minor substructure modifications/repairs, as well as related roadway and storm sewer adjustments and restoration.										
COMMENTS :										
TOTAL COST (000):			\$752	LET TYPE:	Local-let	A.Q. :	Exempt	LRTP GOAL:	G2-2	
PHASE		FUND	PRIOR	SFY2024	SFY2025	SFY2026	SFY2027	Future		
ENG		STATE	\$4							
ROW		STATE	\$40							
CON		LOCAL		\$35						
CON		STD		\$672						

COUNTY, ROUTE, SECTION: MOT048-13.81			ODOT PID # 114813		MVRPC # 2440.4		PROJECT SPONSOR: Dayton	
DESCRIPTION: SR 48 from Great Miami Boulevard to Turner/Shoup Mill Road-Convert the four lane section to a three lane section with a TWLTL. Add bus pull offs, on-street parking, curb extensions, and high visibility pedestrian crossings throughout the corridor.								
COMMENTS :								
TOTAL COST (000): \$6,354			LET TYPE: Local-let		A.Q. : Exempt		LRTP GOAL: G2-3	
PHASE		FUND	PRIOR	SFY2024	SFY2025	SFY2026	SFY2027	Future
ENG		STATE	\$34					
ROW		STATE	\$60					
ENG		LOCAL	\$540					
ROW		HSIP	\$161					
ENG		LOCAL	\$96					
ROW		LOCAL	\$14					
ROW		STATE	\$4					
CON		HSIP		\$4,580				
CON		LOCAL		\$722				
CON		STATE		\$143				

Table 4.3 RECOMMENDED SFY 2024 - SFY 2027 TRANSPORTATION IMPROVEMENT PROGRAM (HIGHWAY, BIKEWAY AND OTHER PROJECTS)

## Montgomery County Projects

COUNTY, ROUTE, SECTION:			MOT - Woodman Drive Reconstruction		ODOT PID #	115003	MVRPC #	2431.2	PROJECT SPONSOR: Riverside					
DESCRIPTION:			Woodman Drive from approximately 500' north of US 35 to Eastman Road-Roadway full depth reconstruction including storm sewer and aggregate base. The project will also include the installation and replacement of sidewalks and the replacement of traffic signals at the intersection of Woodman Drive and Eastman Road. The southern limit of this project will tie into the existing ODOT project at US 35.											
COMMENTS :														
TOTAL COST (000):		\$4,103	LET TYPE:		Traditional		A.Q. :		Exempt		LRTP GOAL:		G2-3	
PHASE		FUND	PRIOR	SFY2024	SFY2025	SFY2026	SFY2027	Future						
ENG		STATE	\$23											
ENG		LOCAL		\$435										
CON		LOCAL			\$762									
ROW		LOCAL			\$15									
CON		STP			\$2,868									

COUNTY, ROUTE, SECTION: MOT - GDRTA 30'-35' Replacement Buses				ODOT PID # 115083	MVRPC # 2470.8	PROJECT SPONSOR: GDRTA	
DESCRIPTION: Purchase seven 30' to 35' replacement buses.							
COMMENTS :							
TOTAL COST (000): \$3,675		LET TYPE: Non-let		A.Q. : Exempt		LRTP GOAL: G2-2	
PHASE	FUND	PRIOR	SFY2024	SFY2025	SFY2026	SFY2027	Future
CON	CMAQ					\$2,940	
CON	LOCAL					\$735	

COUNTY, ROUTE, SECTION: MOT - Old N. Dayton Trail, Seg. 2				ODOT PID # 115170	MVRPC # 2472.7	PROJECT SPONSOR: MCD	
DESCRIPTION: Left bank of the Great Miami River from Keowee Street to Heid Avenue-Construction of a new 1.17 mile long extension. Work includes installing a new 14 foot wide asphalt path, a trailhead plaza, storm drainage, pavement striping, and signage.							
COMMENTS :							
TOTAL COST (000): \$1,067		LET TYPE: Traditional		A.Q. : Exempt		LRTP GOAL: G2-1	
PHASE	FUND	PRIOR	SFY2024	SFY2025	SFY2026	SFY2027	Future
ENG	LOCAL	\$89					
CON	CMAQ			\$712			
CON	LOCAL			\$267			

**Table 4.3 RECOMMENDED SFY 2024 - SFY 2027 TRANSPORTATION IMPROVEMENT PROGRAM (HIGHWAY, BIKEWAY AND OTHER PROJECTS)**

**Montgomery County Projects**

COUNTY, ROUTE, SECTION:			MOT - Sycamore Creek Bridge Replacement			ODOT PID #	115176	MVRPC #	2442.7	PROJECT SPONSOR:	MCD
DESCRIPTION: Great Miami Recreation Trail bridge over Sycamore Creek in Miamisburg-Removal and replacement of the bridge. Improvements include replacing the piers, abutments, beams, bridge surface and safety fence.											
COMMENTS :											
TOTAL COST (000):		\$370		LET TYPE:		Traditional		A.Q. :		Exempt	
								LRTP GOAL:		G2-1	
PHASE		FUND		PRIOR		SFY2024		SFY2025		SFY2026	
ENG		LOCAL		\$54							
CON		LOCAL						\$129			
CON		TA						\$186			

COUNTY, ROUTE, SECTION: MOT - Findlay Street Reconstruction				ODOT PID #	115178	MVRPC #	2443.2	PROJECT SPONSOR: Dayton
DESCRIPTION: Findlay Street from Springfield Street to Monument Avenue-Reconstruction of the existing roadway. Curbs, sidewalks, driveway approaches, and lighting, traffic signals, signage, pavement markings and a buried interconnect will be rebuilt to replace existing. There will be minor storm sewer work including new manholes, catch basins, and some pipe replacement.								
COMMENTS :								
TOTAL COST (000): \$2,245		LET TYPE: Local-let		A.Q. : Exempt		LRTP GOAL: G2-2		
PHASE		FUND	PRIOR	SFY2024	SFY2025	SFY2026	SFY2027	Future
ENG		LOCAL		\$90				
ROW		LOCAL			\$75			
CON		LOCAL				\$520		
CON		STP				\$1,560		

COUNTY, ROUTE, SECTION:			MOT - Salem Avenue Reconstruction, Phase 4		ODOT PID #	115181	MVRPC #	2446.2	PROJECT SPONSOR:		Dayton
DESCRIPTION: Salem Avenue from Emerson Avenue to Cornell Drive-Rebuild the roadway including new street pavement, curb, sidewalk, street lights and catch basins.											
COMMENTS :											
TOTAL COST (000):		\$3,724		LET TYPE:		Local-let		A.Q. :		Exempt	
				LRTP GOAL:		G2-2					
PHASE		FUND		PRIOR		SFY2024		SFY2025		SFY2026	
ENG		LOCAL				\$150					
ROW		LOCAL						\$150			
CON		LOCAL								\$856	
CON		STP								\$2,568	

Table 4.3 RECOMMENDED SFY 2024 - SFY 2027 TRANSPORTATION IMPROVEMENT PROGRAM (HIGHWAY, BIKEWAY AND OTHER PROJECTS)

## Montgomery County Projects

COUNTY, ROUTE, SECTION: MOT - West Stewart Street Enhancement				ODOT PID # 115188	MVRPC # 2447.4	PROJECT SPONSOR: Dayton		
DESCRIPTION: West Stewart Street from Edwin C. Moses Boulevard to Cincinnati Street-This project that will add bump outs and curb ramps at the intersections of Stewart Street and Conley Street and Stewart Street and Hopeland Avenue. This improvement will also add pedestrian scale lighting and decorative crosswalk markings.								
COMMENTS :								
TOTAL COST (000): \$488		LET TYPE: Local-let		A.Q. : Exempt		LRTP GOAL: G2-3		
PHASE		FUND	PRIOR	SFY2024	SFY2025	SFY2026	SFY2027	Future
ENG		LOCAL		\$21				
CON		LOCAL				\$117		
CON		TA				\$350		

COUNTY, ROUTE, SECTION:			MOT - Social Row Road, Phase 2		ODOT PID #	115191	MVRPC #	2444.2	PROJECT SPONSOR:	Montgomery County	
DESCRIPTION: Social Row Road from 300' east of Paragon Road to 600' east of Sheehan Road-Widen roadway from two to five lanes with a two-way left turn lane. A new 5' wide sidewalk is proposed on the south side that will connect an existing shared use trail at Robert F. Mays Park to the intersection of Sheehan Road and Social Row Road. There is an existing shared use trail on the north side that will remain or be incorporated into the project with minor improvements.											
COMMENTS :											
TOTAL COST (000):		\$4,628	LET TYPE:		Local-let	A.Q. :		Analyzed	LRTP GOAL:		G2-3
PHASE		FUND	PRIOR	SFY2024	SFY2025	SFY2026	SFY2027	Future			
ENG		LOCAL	\$547								
ROW		LOCAL		\$327							
CON		LOCAL			\$1,501						
CON		STP			\$2,252						

<b>COUNTY, ROUTE, SECTION:</b> MOT - Great Miami Bikeway Connector			<b>ODOT PID #</b> 115196		<b>MVRPC #</b> 2448.7		<b>PROJECT SPONSOR:</b> Five Rivers Metro Parks	
<b>DESCRIPTION:</b> Along West Riverview Avenue from Monument Avenue to Belmonte Park Drive-Construction of a bikeway along the top of the levee.								
<b>COMMENTS :</b>								
<b>TOTAL COST (000):</b> \$153		<b>LET TYPE:</b> Local-let		<b>A.Q. :</b> Exempt		<b>LRTP GOAL:</b> G2-1		
<b>PHASE</b>		<b>FUND</b>	<b>PRIOR</b>	<b>SFY2024</b>	<b>SFY2025</b>	<b>SFY2026</b>	<b>SFY2027</b>	<b>Future</b>
ENG		LOCAL	\$15					
CON		LOCAL				\$28		
CON		TA				\$110		

**Table 4.3 RECOMMENDED SFY 2024 - SFY 2027 TRANSPORTATION IMPROVEMENT PROGRAM (HIGHWAY, BIKEWAY AND OTHER PROJECTS)**

**Montgomery County Projects**

COUNTY, ROUTE, SECTION:			MOT - GMR Trail Renovations			ODOT PID # 115197		MVRPC # 2449.7		PROJECT SPONSOR: Five Rivers Metro Parks	
DESCRIPTION: The Great Miami River Trail from Rip Rap Road south to Triangle Park-Replacement of small portions of the Regional Bike Trail as a result of utility cuts, root heave and sub-surface conditions. The project will also include resurfacing as needed to extend the life of the trail making the most of the original investment to significantly extend the life of the trail.											
COMMENTS :											
TOTAL COST (000):		\$490		LET TYPE: Local-let		A.Q. : Exempt		LRTP GOAL: G2-1			
PHASE		FUND	PRIOR	SFY2024	SFY2025	SFY2026	SFY2027	Future			
ENG		LOCAL	\$38								
CON		LOCAL				\$113					
CON		TA				\$339					

<b>COUNTY, ROUTE, SECTION:</b> MOT - Kettering Signals, Phase 4			<b>ODOT PID #</b> 115201		<b>MVRPC #</b> 2471.6		<b>PROJECT SPONSOR:</b> Kettering	
<b>DESCRIPTION:</b> County Line Road at Research Boulevard, Wilmington Pike at Meijer East Drive, Research Boulevard at Founders Drive, Dorothy Lane at Woodman Center Drive and Woodman Drive at Vale Drive-Complete reconstruction of five traffic signals, installation of new traffic surveillance cameras at each location and relocation of existing fiber optic signal interconnect cable underground. Street lights will be added to the traffic signal poles, pedestrian amenities will be upgraded.								
<b>COMMENTS :</b>								
<b>TOTAL COST (000):</b> \$1,883			<b>LET TYPE:</b> Local-let		<b>A.Q. :</b> Exempt		<b>LRTP GOAL:</b> G2-3	
<b>PHASE</b>		<b>FUND</b>	<b>PRIOR</b>	<b>SFY2024</b>	<b>SFY2025</b>	<b>SFY2026</b>	<b>SFY2027</b>	<b>Future</b>
ENG		LOCAL	\$100					
ROW		LOCAL		\$100				
CON		CMAQ				\$1,329		
CON		LOCAL				\$353		

COUNTY, ROUTE, SECTION:				MOT - Hoke Road Widening, Phase 1		ODOT PID # 115202		MVRPC # 2468.2		PROJECT SPONSOR: Clayton	
DESCRIPTION: Hoke Road from Smith Drive to Wenger Road-Widen the roadway from two to three lanes, install street lights and construct a 10' tree lined multi-use path which will eventually connect to the existing National Road Multi-Use Path.											
COMMENTS :											
TOTAL COST (000):		\$3,886		LET TYPE: Local-let		A.Q. : Exempt		LRTP GOAL: G2-3			
PHASE		FUND	PRIOR	SFY2024	SFY2025		SFY2026		SFY2027		Future
ENG		LOCAL	\$368								
ROW		LOCAL		\$167							
CON		CMAQ					\$2,648				
CON		LOCAL					\$704				

**Table 4.3 RECOMMENDED SFY 2024 - SFY 2027 TRANSPORTATION IMPROVEMENT PROGRAM (HIGHWAY, BIKEWAY AND OTHER PROJECTS)**

**Montgomery County Projects**

COUNTY, ROUTE, SECTION:			MOT - DIA Northeast Logistics			ODOT PID # 115795		MVRPC # 2478.2		PROJECT SPONSOR: Montgomery County	
DESCRIPTION:			This project will improve the following roadways (Northwoods Blvd., N Dixie Drive between Northwoods Blvd. and Lighter Road, and Lighter Road) to accommodate increased traffic, particularly heavy truck traffic, servicing large logistics & distribution facilities near the I-70/I-75 Interchange and the Dayton International Airport-Proposed improvements include resurfacing the existing roadways, widening shoulders, installing concrete barriers, and adding tree lawns and bike paths.								
COMMENTS :			\$15,460,000 TRAC funding for construction uncommitted at this time.								
TOTAL COST (000):			\$17,460	LET TYPE: Local-let		A.Q. : Exempt		LRTP GOAL: G3			
PHASE		FUND	PRIOR	SFY2024	SFY2025	SFY2026	SFY2027	Future			
ENG		LOCAL	\$360								
ENG		STD	\$1,440								
ENG		LOCAL		\$40							
ENG		STD		\$160							
CON		TRAC				\$15,460					

COUNTY, ROUTE, SECTION: MOT - West Avenue Bridge				ODOT PID # 116012	MVRPC # 2480.5	PROJECT SPONSOR: Kettering		
DESCRIPTION: West Avenue Bridge in Kettering-Replacement of the superstructure with prestressed concrete box beams with a composite concrete deck. Also, minor substructure modifications/repairs, as well as related roadway restoration.								
COMMENTS :								
TOTAL COST (000): \$498		LET TYPE: Local-let		A.Q. : Exempt		LRTP GOAL: G2-2		
PHASE		FUND	PRIOR	SFY2024	SFY2025	SFY2026	SFY2027	Future
CON		LOCAL		\$25				
CON		STD		\$473				

COUNTY, ROUTE, SECTION:			MOT - Centerville Station RSF		ODOT PID # 116829		MVRPC # 2481.3	PROJECT SPONSOR: Centerville	
DESCRIPTION: Centerville Station Road from Clio Road to Braewood Trail/Brainard Woods Drive-Partial depth replacement of the entire roadway surface as well as new thermo-plastic lane traffic striping and pavement markers.									
COMMENTS :									
TOTAL COST (000): \$409		LET TYPE: Local-let		A.Q. : Exempt		LRTP GOAL: G2-2			
PHASE		FUND	PRIOR	SFY2024	SFY2025	SFY2026	SFY2027	Future	
CON		CRRSAA		\$233					
CON		LOCAL		\$176					

Table 4.3 RECOMMENDED SFY 2024 - SFY 2027 TRANSPORTATION IMPROVEMENT PROGRAM (HIGHWAY, BIKEWAY AND OTHER PROJECTS)

## Montgomery County Projects

COUNTY, ROUTE, SECTION:			MOT - Centerville Station Road Improvement		ODOT PID #	116835	MVRPC #	2483.2	PROJECT SPONSOR:	Centerville
DESCRIPTION: Centerville Station Road from 600' east of Park East Drive to the Centerville East corp limit-Widening from a two lane section to a three lane section. Also included is realignment of the road, replacement of a water line, installation of a multi-use trail and the installation of a retaining wall to stabilize the roadway along the hillside.										
COMMENTS :										
TOTAL COST (000):		\$5,149	LET TYPE: Local-let		A.Q. : Exempt		LRTP GOAL: G2-3			
PHASE		FUND	PRIOR	SFY2024	SFY2025	SFY2026	SFY2027	Future		
ENG		LOCAL		\$1,050						
ROW		LOCAL			\$200					
CON		LOCAL					\$1,712			
CON		STP					\$2,186			

COUNTY, ROUTE, SECTION: MOT - Wolf Creek Street Resurfacing			ODOT PID # 116842		MVRPC # 2485.3		PROJECT SPONSOR: Brookville	
DESCRIPTION: Wolf Creek Street in Brookville from Arlington Road to Western Avenue-Resurfacing including milling of the existing asphalt and placement of tack coat, new asphalt and pavement markings.								
COMMENTS :								
TOTAL COST (000): \$485		LET TYPE: Local-let		A.Q. : Exempt		LRTP GOAL: G2-2		
PHASE		FUND	PRIOR	SFY2024	SFY2025	SFY2026	SFY2027	Future
ENG		LOCAL	\$42					
CON		LOCAL		\$89				
CON		STP		\$354				

COUNTY, ROUTE, SECTION: MOT - Spinning Road Improvement, Ph. 2			ODOT PID # 116871		MVRPC # 2491.3		PROJECT SPONSOR: Riverside	
DESCRIPTION: Spinning Road from Eastman Avenue to Burkhardt Road-Roadway resurfacing including the milling of the existing asphalt and placement of a tack coat, new asphalt, and pavement markings.								
COMMENTS :								
TOTAL COST (000): \$1,021		LET TYPE: Traditional		A.Q. : Exempt		LRTP GOAL: G2-2		
PHASE		FUND	PRIOR	SFY2024	SFY2025	SFY2026	SFY2027	Future
ENG		LOCAL	\$125					
CON		LOCAL		\$388				
CON		STP		\$509				



**Table 4.3 RECOMMENDED SFY 2024 - SFY 2027 TRANSPORTATION IMPROVEMENT PROGRAM (HIGHWAY, BIKEWAY AND OTHER PROJECTS)**

**Montgomery County Projects**

COUNTY, ROUTE, SECTION: MOT - Mad River Road Resurfacing				ODOT PID # 116873	MVRPC # 2493.3	PROJECT SPONSOR: Montgomery County		
DESCRIPTION: Mad River Road from SR 725 to the Kettering south corp limit-Roadway milling and resurfacing.								
COMMENTS :								
TOTAL COST (000): \$784		LET TYPE: Local-let		A.Q. : Exempt		LRTP GOAL: G2-2		
PHASE		FUND	PRIOR	SFY2024	SFY2025	SFY2026	SFY2027	Future
CON		LOCAL		\$235				
CON		STP		\$549				

COUNTY, ROUTE, SECTION: MOT - Kettering Boulevard Improvements				ODOT PID # 116879		MVRPC # 2496.3		PROJECT SPONSOR: Moraine	
DESCRIPTION: Kettering Boulevard from Hoyle Place to the Moraine north corp limit and Kettering Boulevard from West Stroop Road to SR 741-Roadway resurfacing including isolated curb replacement, utility adjustments, and isolated partial depth pavement repair.									
COMMENTS :									
TOTAL COST (000): \$1,396		LET TYPE: Local-let		A.Q. : Exempt		LRTP GOAL: G2-2			
PHASE		FUND	PRIOR	SFY2024	SFY2025	SFY2026	SFY2027	Future	
ENG		LOCAL			\$10				
ENG		STP			\$15				
CON		LOCAL					\$548		
CON		STP					\$822		

COUNTY, ROUTE, SECTION:			MOT - Webster Street Resurfacing		ODOT PID #	116880	MVRPC #	2497.3	PROJECT SPONSOR:	Vandalia	
DESCRIPTION: Webster Street in Vandalia from Little York Road to Stop 8 Road-Roadway resurfacing including milling of the existing asphalt and placement of tack coat, new asphalt and pavement markings.											
COMMENTS :											
TOTAL COST (000):		\$979	LET TYPE:		Local-let	A.Q. :		Exempt	LRTP GOAL:		G2-2
PHASE		FUND	PRIOR	SFY2024	SFY2025	SFY2026	SFY2027	Future			
ENG		LOCAL	\$83								
CON		LOCAL		\$179							
CON		STP		\$717							

Table 4.3 RECOMMENDED SFY 2024 - SFY 2027 TRANSPORTATION IMPROVEMENT PROGRAM (HIGHWAY, BIKEWAY AND OTHER PROJECTS)

## Montgomery County Projects

COUNTY, ROUTE, SECTION:			MOT - East Dixie Drive Resurfacing		ODOT PID #	116882	MVRPC #	2499.3	PROJECT SPONSOR:	West Carrollton
DESCRIPTION: East Dixie Drive in West Carrollton from Cedar Street to 342' east of Alex-Bell Road-Roadway milling and resurfacing including SAMI Interlayer, pavement markings, traffic loop detectors, and manhole adjustments.										
COMMENTS :										
TOTAL COST (000):		\$532	LET TYPE: Local-let		A.Q. : Exempt		LRTP GOAL: G2-2			
PHASE		FUND	PRIOR	SFY2024	SFY2025	SFY2026	SFY2027	Future		
ENG		LOCAL	\$38							
CON		LOCAL		\$187						
CON		STP		\$306						

<b>COUNTY, ROUTE, SECTION:</b>		MOT - Woodman Drive Resurfacing		<b>ODOT PID #</b>	116890	<b>MVRPC #</b>	2500.3	<b>PROJECT SPONSOR:</b>	Kettering
<b>DESCRIPTION:</b> Woodman Drive from Wilmington Pike to Stocker Drive-Milling and resurfacing including isolated repair of the concrete curb, median and approaches.									
<b>COMMENTS :</b>									
<b>TOTAL COST (000):</b>		\$630		<b>LET TYPE:</b> Local-let		<b>A.Q. :</b> Exempt		<b>LRTP GOAL:</b> G2-2	
<b>PHASE</b>		<b>FUND</b>	<b>PRIOR</b>	<b>SFY2024</b>	<b>SFY2025</b>	<b>SFY2026</b>	<b>SFY2027</b>	<b>Future</b>	
CON		CRRSAA		\$465					
CON		LOCAL		\$165					

COUNTY, ROUTE, SECTION:			MOT - Marshall Road Improvements		ODOT PID #	116891	MVRPC #	2501.3	PROJECT SPONSOR:		Kettering	
DESCRIPTION: Marshall Road from East David Road to Wilmington Pike-Milling and resurfacing of the roadway. The project will also include isolated repair of concrete curb and drive approaches and an 8' wide sidewalk on the north and west side of Marshall Road from Wilmington Pike to Claybourne Road and on Lincoln Park Boulevard from Marshall Road to North Marshall Road.												
COMMENTS :												
TOTAL COST (000):		\$1,756	LET TYPE:		Local-let		A.Q. :		Exempt		LRTP GOAL:	G2-2
PHASE		FUND	PRIOR	SFY2024	SFY2025	SFY2026	SFY2027	Future				
ROW		LOCAL			\$80							
CON		LOCAL				\$670						
CON		STP				\$877						
CON		TA				\$128						

Table 4.3 RECOMMENDED SFY 2024 - SFY 2027 TRANSPORTATION IMPROVEMENT PROGRAM (HIGHWAY, BIKEWAY AND OTHER PROJECTS)

## Montgomery County Projects

COUNTY, ROUTE, SECTION: MOT - Salem Bend Resurfacing			ODOT PID # 116897		MVRPC # 2503.3	PROJECT SPONSOR: Trotwood		
DESCRIPTION: Salem Bend from Olive Road to Westbrook Road-Resurfacing.								
COMMENTS :								
TOTAL COST (000): \$184		LET TYPE: Local-let		A.Q. : Exempt		LRTP GOAL: G2-2		
PHASE		FUND	PRIOR	SFY2024	SFY2025	SFY2026	SFY2027	Future
ENG		LOCAL	\$18					
CON		CRRSAA		\$165				

COUNTY, ROUTE, SECTION:			MOT835-02.57		ODOT PID #	116922	MVRPC #	2556.5	PROJECT SPONSOR:		ODOT District-7				
DESCRIPTION: SR 835 approximately 1,100' west of the Montgomery/Greene County Line-Bridge replacement.															
COMMENTS :															
TOTAL COST (000):		\$3,985		LET TYPE:		Traditional		A.Q. :		Exempt		LRTP GOAL:		G2-2	
PHASE		FUND		PRIOR		SFY2024		SFY2025		SFY2026		SFY2027		Future	
ENG		STATE				\$100									
ENG		STD				\$400									
ENG		STATE						\$20							
ENG		STD						\$80							
CON		STATE										\$677			
CON		STD										\$2,708			

COUNTY, ROUTE, SECTION:			MOT - West Chambersburg Road Improvements		ODOT PID #	116942	MVRPC #	2506.2	PROJECT SPONSOR:	Huber Heights
DESCRIPTION: Chambersburg Road from Old Troy Pike to the Huber Heights west corp limit-Widen the existing roadway from 2 lanes to 3 lanes. An 8' sidewalk/bikepath will be constructed on the north side of the road along with curb on both sides, water main, and storm sewer as needed. Also, the vertical alignment of the roadway will be adjusted to eliminate a crest area in the pavement.										
COMMENTS :										
TOTAL COST (000):		\$3,510	LET TYPE: Local-let		A.Q. : Exempt		LRTP GOAL: G2-3			
PHASE		FUND	PRIOR	SFY2024	SFY2025	SFY2026	SFY2027	Future		
ENG		LOCAL		\$10						
ROW		LOCAL			\$150					
CON		LOCAL					\$1,172			
CON		STP					\$1,935			
CON		TA					\$242			

Table 4.3 RECOMMENDED SFY 2024 - SFY 2027 TRANSPORTATION IMPROVEMENT PROGRAM (HIGHWAY, BIKEWAY AND OTHER PROJECTS)

## Montgomery County Projects

<b>COUNTY, ROUTE, SECTION:</b> MOT - Union Road Resurfacing				<b>ODOT PID #</b> 116952	<b>MVRPC #</b> 2507.3	<b>PROJECT SPONSOR:</b> Miamisburg	
<b>DESCRIPTION:</b> Union Road from the Miamisburg south corp limit to Manning Road-Milling and resurfacing.							
<b>COMMENTS :</b>							
<b>TOTAL COST (000):</b> \$229		<b>LET TYPE:</b> Local-let		<b>A.Q. :</b> Exempt		<b>LRTP GOAL:</b> G2-2	
<b>PHASE</b>	<b>FUND</b>	<b>PRIOR</b>	<b>SFY2024</b>	<b>SFY2025</b>	<b>SFY2026</b>	<b>SFY2027</b>	<b>Future</b>
CON	CRRSAA		\$229				

COUNTY, ROUTE, SECTION: MOT - Twin Creek Bike Path Resurfacing			ODOT PID # 116954		MVRPC # 2509.3		PROJECT SPONSOR: Germantown	
DESCRIPTION: Bikepath along Twin Creek in Germantown from South Main Street to West Market Street-Overlay with a light cape seal.								
COMMENTS :								
TOTAL COST (000): \$96		LET TYPE: Traditional		A.Q. : Exempt		LRTP GOAL: G2-2		
PHASE		FUND	PRIOR	SFY2024	SFY2025	SFY2026	SFY2027	Future
CON		CRRSAA		\$96				

COUNTY, ROUTE, SECTION:			MOT - East Monument Avenue Resurfacing		ODOT PID #	116959	MVRPC #	2511.3	PROJECT SPONSOR:	Dayton
DESCRIPTION: Monument Avenue from North Keowee Street to North Findlay Street-Resurfacing including the removal of the existing wearing course of asphalt and replacing with an intermediate and surface course of asphalt along with items incidental thereto.										
COMMENTS :										
TOTAL COST (000):		\$525	LET TYPE: Local-let		A.Q. : Exempt		LRTP GOAL: G2-2			
PHASE		FUND	PRIOR	SFY2024	SFY2025	SFY2026	SFY2027	Future		
ENG		LOCAL	\$39							
CON		LOCAL		\$97						
CON		STP		\$389						

**Table 4.3 RECOMMENDED SFY 2024 - SFY 2027 TRANSPORTATION IMPROVEMENT PROGRAM (HIGHWAY, BIKEWAY AND OTHER PROJECTS)**

**Montgomery County Projects**

COUNTY, ROUTE, SECTION:			MOT - Salem Avenue Reconstruction, Phase 5		ODOT PID #	116961	MVRPC #	2512.2	PROJECT SPONSOR:	Dayton
DESCRIPTION: Salem Avenue from Emerson Avenue to Elsmere Avenue-Rebuild the roadway including new street pavement, curb, sidewalk, street lights and catch basins.										
COMMENTS :										
TOTAL COST (000):		\$2,975	LET TYPE: Local-let		A.Q. : Exempt		LRTP GOAL: G2-2			
PHASE		FUND	PRIOR	SFY2024	SFY2025	SFY2026	SFY2027	Future		
ENG		LOCAL		\$150						
ROW		LOCAL			\$150					
CON		LOCAL					\$669			
CON		STP					\$1,841			
CON		TA					\$165			

COUNTY, ROUTE, SECTION:		MOT - Smithville Road Reconstruction		ODOT PID # 116964		MVRPC # 2513.2		PROJECT SPONSOR: Dayton	
DESCRIPTION: Smithville Road from US 35 to Huffman Avenue-Reconstruction including new street pavement, curb, sidewalk, streetlights, traffic signal and catch basins.									
COMMENTS :									
TOTAL COST (000): \$3,160		LET TYPE: Local-let		A.Q. : Exempt		LRTP GOAL: G2-2			
PHASE		FUND	PRIOR	SFY2024	SFY2025	SFY2026	SFY2027	Future	
ENG		LOCAL			\$128				
ROW		LOCAL				\$75			
CON		LOCAL					\$739		
CON		STP					\$2,102		
CON		TA					\$116		

COUNTY, ROUTE, SECTION:				MOT - West Third Street Reconstruction		ODOT PID #	116966	MVRPC #	2514.2	PROJECT SPONSOR: Dayton	
DESCRIPTION: West Third Street from Gettysburg Avenue to Almond Avenue-Reconstruction including a road diet from a five lane section to a three lane section with a bike path. The project will update the asphalt surface, sidewalks, curb, lighting and traffic signals.											
COMMENTS :											
TOTAL COST (000):		\$2,109	LET TYPE:		Local-let	A.Q. :		Exempt		LRTP GOAL: G2-3	
PHASE		FUND	PRIOR	SFY2024	SFY2025	SFY2026	SFY2027	Future			
ENG		LOCAL			\$69						
CON		LOCAL					\$510				
CON		STP					\$1,318				
CON		TA					\$212				

**Table 4.3 RECOMMENDED SFY 2024 - SFY 2027 TRANSPORTATION IMPROVEMENT PROGRAM (HIGHWAY, BIKEWAY AND OTHER PROJECTS)**

**Montgomery County Projects**

COUNTY, ROUTE, SECTION:			MOT - East Third Street Improvements		ODOT PID # 116967		MVRPC # 2515.4		PROJECT SPONSOR: Dayton	
DESCRIPTION:			East Third Street from Webster Street to North Keowee Street-Add bumpouts for dedicated parking on the north side of the street, lighting on both sides of the street for an enhanced pedestrian experience and new curb and sidewalk along the corridor.							
COMMENTS :										
TOTAL COST (000):			\$488	LET TYPE: Local-let		A.Q. : Exempt		LRTP GOAL: G2-3		
PHASE		FUND	PRIOR	SFY2024	SFY2025	SFY2026	SFY2027	Future		
ENG		LOCAL	\$30							
CON		LOCAL					\$115			
CON		TA					\$344			

COUNTY, ROUTE, SECTION: MOT - GDRTA 30'-35' Replacement Buses				ODOT PID # 116972		MVRPC # 2516.8		PROJECT SPONSOR: GDRTA	
DESCRIPTION: Purchase of five 30'-40' replacement buses.									
COMMENTS :									
TOTAL COST (000): \$2,960		LET TYPE: Non-let		A.Q. : Exempt		LRTP GOAL: G2-2			
PHASE		FUND	PRIOR	SFY2024	SFY2025	SFY2026	SFY2027	Future	
CON		LOCAL					\$592		
CON		STP					\$2,368		

COUNTY, ROUTE, SECTION:			MOT - Trotwood Olive Road Walks			ODOT PID # 117202		MVRPC # 2541.7		PROJECT SPONSOR: Trotwood	
DESCRIPTION: Olive Road from Salem Avenue to Shiloh Springs Road-Add 1,500' of new sidewalk (3 segments) and reconstruction of a traffic signal at SR 49/Olive Road.											
COMMENTS :											
TOTAL COST (000):		\$1,156	LET TYPE: Local-let		A.Q. : Exempt		LRTP GOAL: G2-1				
PHASE		FUND	PRIOR	SFY2024	SFY2025	SFY2026	SFY2027	Future			
ENG		HSIP	\$128								
ENG		LOCAL	\$32								
ROW		HSIP		\$111							
ROW		LOCAL		\$28							
CON		HSIP			\$772						
CON		ODOD			\$86						

Table 4.3 RECOMMENDED SFY 2024 - SFY 2027 TRANSPORTATION IMPROVEMENT PROGRAM (HIGHWAY, BIKEWAY AND OTHER PROJECTS)

## Montgomery County Projects

COUNTY, ROUTE, SECTION: MOT075-22.92				ODOT PID # 117515	MVRPC # 2546.6	PROJECT SPONSOR: Vandalia		
DESCRIPTION: Intersection of I-75 southbound exit ramp and Northwoods Boulevard-Install a new traffic signal to mitigate congestion and improve traffic operation.								
COMMENTS :								
TOTAL COST (000): \$463		LET TYPE: Traditional		A.Q. : Exempt		LRTP GOAL: G2-3		
PHASE		FUND	PRIOR	SFY2024	SFY2025	SFY2026	SFY2027	Future
CON		LOCAL		\$93				
CON		STATE		\$370				

<b>COUNTY, ROUTE, SECTION:</b> MOT - GDRTA Non-Fixed Route ADA 2025				<b>ODOT PID #</b> 118106	<b>MVRPC #</b> 2644.8	<b>PROJECT SPONSOR:</b> GDRTA		
<b>DESCRIPTION:</b> GDRTA-Non-Fixed route ADA.								
<b>COMMENTS :</b>								
<b>TOTAL COST (000):</b> \$2,000		<b>LET TYPE:</b> Non-let		<b>A.Q. :</b> Exempt		<b>LRTP GOAL:</b> G2-2		
PHASE		FUND	PRIOR	SFY2024	SFY2025	SFY2026	SFY2027	Future
CON		f-5307			\$1,600			
CON		LOCAL			\$400			

COUNTY, ROUTE, SECTION:		MOT - GDRTA Non-Fixed Route ADA 2026		ODOT PID # 118108		MVRPC # 2645.8		PROJECT SPONSOR: GDRTA	
DESCRIPTION:									
COMMENTS :									
TOTAL COST (000): \$2,000		LET TYPE: Non-let		A.Q. : Exempt		LRTP GOAL: G2-2			
PHASE		FUND	PRIOR	SFY2024	SFY2025	SFY2026	SFY2027	Future	
CON		f-5307				\$1,600			
CON		LOCAL				\$400			

<b>COUNTY, ROUTE, SECTION:</b> MOT - GDRTA Non-Fixed Route ADA 2027				<b>ODOT PID #</b> 118111	<b>MVRPC #</b> 2646.8	<b>PROJECT SPONSOR:</b> GDRTA		
<b>DESCRIPTION:</b> GDRTA-Non-Fixed route ADA.								
<b>COMMENTS :</b>								
<b>TOTAL COST (000):</b> \$2,000		<b>LET TYPE:</b> Non-let		<b>A.Q. :</b> Exempt		<b>LRTP GOAL:</b> G2-2		
<b>PHASE</b>		<b>FUND</b>	<b>PRIOR</b>	<b>SFY2024</b>	<b>SFY2025</b>	<b>SFY2026</b>	<b>SFY2027</b>	<b>Future</b>
CON		f-5307					\$1,600	
CON		LOCAL					\$400	

**Table 4.3 RECOMMENDED SFY 2024 - SFY 2027 TRANSPORTATION IMPROVEMENT PROGRAM (HIGHWAY, BIKEWAY AND OTHER PROJECTS)**

**Montgomery County Projects**

COUNTY, ROUTE, SECTION: MOT - GDRTA Preventive Maintenance 2025				ODOT PID # 118113	MVRPC # 2647.8	PROJECT SPONSOR: GDRTA	
DESCRIPTION: GDRTA-Preventative maintenance.							
COMMENTS :							
TOTAL COST (000): \$20,000		LET TYPE: Non-let		A.Q. : Exempt		LRTP GOAL: G2-2	
PHASE	FUND	PRIOR	SFY2024	SFY2025	SFY2026	SFY2027	Future
CON	f-5307			\$8,000			
CON	f-5337			\$8,000			
CON	LOCAL			\$4,000			

COUNTY, ROUTE, SECTION: MOT - GDRTA Preventive Maintenance 2026				ODOT PID # 118115	MVRPC # 2648.8	PROJECT SPONSOR: GDRTA	
DESCRIPTION: GDRTA-Preventative maintenance.							
COMMENTS :							
TOTAL COST (000): \$20,000		LET TYPE: Non-let		A.Q. : Exempt		LRTP GOAL: G2-2	
PHASE	FUND	PRIOR	SFY2024	SFY2025	SFY2026	SFY2027	Future
CON	f-5307				\$8,000		
CON	f-5337				\$8,000		
CON	LOCAL				\$4,000		

COUNTY, ROUTE, SECTION: MOT - GDRTA Preventive Maintenance 2027				ODOT PID # 118116		MVRPC # 2649.8		PROJECT SPONSOR: GDRTA	
DESCRIPTION: GDRTA-Preventative maintenance.									
COMMENTS :									
TOTAL COST (000): \$20,000		LET TYPE: Non-let		A.Q. : Exempt		LRTP GOAL: G2-2			
PHASE		FUND	PRIOR	SFY2024	SFY2025	SFY2026	SFY2027	Future	
CON		f-5307					\$8,000		
CON		f-5337					\$8,000		
CON		LOCAL					\$4,000		



**Table 4.3 RECOMMENDED SFY 2024 - SFY 2027 TRANSPORTATION IMPROVEMENT PROGRAM (HIGHWAY, BIKEWAY AND OTHER PROJECTS)**

**Montgomery County Projects**

<b>COUNTY, ROUTE, SECTION:</b>		MOT - GDRTA Fixed Guideway Sys. Misc. Upgrades & Projects 2025		<b>ODOT PID #</b>	118124	<b>MVRPC #</b>	2650.8	<b>PROJECT SPONSOR:</b>	GDRTA
<b>DESCRIPTION:</b> GDRTA-Fixed guideway system misc. upgrades and projects.									
<b>COMMENTS :</b>									
<b>TOTAL COST (000):</b>		\$10,000	<b>LET TYPE:</b>	Non-let	<b>A.Q. :</b>	Exempt	<b>LRTP GOAL:</b>	G2-2	
<b>PHASE</b>		<b>FUND</b>	<b>PRIOR</b>	<b>SFY2024</b>	<b>SFY2025</b>	<b>SFY2026</b>	<b>SFY2027</b>	<b>Future</b>	
CON		f-5337			\$8,000				
CON		LOCAL			\$2,000				

<b>COUNTY, ROUTE, SECTION:</b>		MOT - GDRTA Fixed Guideway Sys. Misc. Upgrades & Projects 2026		<b>ODOT PID #</b>	118125	<b>MVRPC #</b>	2651.8	<b>PROJECT SPONSOR:</b>	GDRTA
<b>DESCRIPTION:</b> GDRTA-Fixed guideway system misc. upgrades and projects.									
<b>COMMENTS :</b>									
<b>TOTAL COST (000):</b>		\$10,000	<b>LET TYPE:</b>	Non-let	<b>A.Q. :</b>	Exempt	<b>LRTP GOAL:</b>	G2-2	
	<b>PHASE</b>	<b>FUND</b>	<b>PRIOR</b>	<b>SFY2024</b>	<b>SFY2025</b>	<b>SFY2026</b>	<b>SFY2027</b>	<b>Future</b>	
	CON	f-5337				\$8,000			
	CON	LOCAL				\$2,000			

<b>COUNTY, ROUTE, SECTION:</b>		MOT - GDRTA Fixed Guideway Sys. Misc. Upgrades & Projects 2027		<b>ODOT PID #</b>	118126	<b>MVRPC #</b>	2652.8	<b>PROJECT SPONSOR:</b>	GDRTA
<b>DESCRIPTION:</b> GDRTA-Fixed guideway system misc. upgrades and projects.									
<b>COMMENTS :</b>									
<b>TOTAL COST (000):</b>		\$10,000	<b>LET TYPE:</b>	Non-let	<b>A.Q. :</b>	Exempt	<b>LRTP GOAL:</b>	G2-2	
<b>PHASE</b>		<b>FUND</b>	<b>PRIOR</b>	<b>SFY2024</b>	<b>SFY2025</b>	<b>SFY2026</b>	<b>SFY2027</b>	<b>Future</b>	
CON		f-5337					\$8,000		
CON		LOCAL					\$2,000		

**Table 4.3 RECOMMENDED SFY 2024 - SFY 2027 TRANSPORTATION IMPROVEMENT PROGRAM (HIGHWAY, BIKEWAY AND OTHER PROJECTS)**

**Montgomery County Projects**

COUNTY, ROUTE, SECTION: MOT - GDRTA Equipment 2026				ODOT PID #	118129	MVRPC #	2653.8	PROJECT SPONSOR: GDRTA
DESCRIPTION: GDRTA-Associated vehicle equipment.								
COMMENTS :								
TOTAL COST (000): \$250		LET TYPE: Non-let		A.Q. : Exempt		LRTP GOAL: G2-2		
PHASE		FUND	PRIOR	SFY2024	SFY2025	SFY2026	SFY2027	Future
CON		f-5307				\$200		
CON		LOCAL				\$50		

COUNTY, ROUTE, SECTION: MOT - GDRTA Equipment 2025				ODOT PID #	118131	MVRPC #	2654.8	PROJECT SPONSOR: GDRTA
DESCRIPTION: GDRTA-Associated vehicle equipment.								
COMMENTS :								
TOTAL COST (000): \$250		LET TYPE: Non-let		A.Q. : Exempt		LRTP GOAL: G2-2		
PHASE		FUND	PRIOR	SFY2024	SFY2025	SFY2026	SFY2027	Future
CON		f-5307			\$200			
CON		LOCAL			\$50			

COUNTY, ROUTE, SECTION: MOT - GDRTA Equipment 2027				ODOT PID #	118133	MVRPC #	2655.8	PROJECT SPONSOR: GDRTA	
DESCRIPTION: GDRTA-Associated vehicle equipment.									
COMMENTS :									
TOTAL COST (000): \$250		LET TYPE: Non-let		A.Q. : Exempt		LRTP GOAL: G2-2			
PHASE		FUND	PRIOR	SFY2024	SFY2025	SFY2026	SFY2027	Future	
CON		f-5307					\$200		
CON		LOCAL					\$50		

**Table 4.3 RECOMMENDED SFY 2024 - SFY 2027 TRANSPORTATION IMPROVEMENT PROGRAM (HIGHWAY, BIKEWAY AND OTHER PROJECTS)**

**Montgomery County Projects**

COUNTY, ROUTE, SECTION: MOT - GDRTA Facility Upgrades 2025				ODOT PID # 118135	MVRPC # 2656.8	PROJECT SPONSOR: GDRTA		
DESCRIPTION: GDRTA-Facility upgrades.								
COMMENTS :								
TOTAL COST (000): \$10,000		LET TYPE: Non-let		A.Q. : Exempt		LRTP GOAL: G2-2		
PHASE		FUND	PRIOR	SFY2024	SFY2025	SFY2026	SFY2027	Future
CON		f-5307			\$4,750			
CON		f-5337			\$2,000			
CON		f-5339			\$1,250			
CON		LOCAL			\$2,000			

COUNTY, ROUTE, SECTION: MOT - GDRTA Facility Upgrades 2026				ODOT PID # 118143	MVRPC # 2657.8	PROJECT SPONSOR: GDRTA		
DESCRIPTION: GDRTA-Facility upgrades.								
COMMENTS :								
TOTAL COST (000): \$10,000		LET TYPE: Non-let		A.Q. : Exempt		LRTP GOAL: G2-2		
PHASE		FUND	PRIOR	SFY2024	SFY2025	SFY2026	SFY2027	Future
CON		f-5307				\$4,750		
CON		f-5337				\$2,000		
CON		f-5339				\$1,250		
CON		LOCAL				\$2,000		

COUNTY, ROUTE, SECTION: MOT - GDRTA Facility Upgrades 2027				ODOT PID # 118155	MVRPC # 2658.8	PROJECT SPONSOR: GDRTA		
DESCRIPTION: GDRTA-Facility upgrades.								
COMMENTS :								
TOTAL COST (000): \$10,000		LET TYPE: Non-let		A.Q. : Exempt		LRTP GOAL: G2-2		
PHASE		FUND	PRIOR	SFY2024	SFY2025	SFY2026	SFY2027	Future
CON		f-5307					\$4,750	
CON		f-5337					\$2,000	
CON		f-5339					\$1,250	
CON		LOCAL					\$2,000	

**Table 4.3 RECOMMENDED SFY 2024 - SFY 2027 TRANSPORTATION IMPROVEMENT PROGRAM (HIGHWAY, BIKEWAY AND OTHER PROJECTS)**

**Montgomery County Projects**

COUNTY, ROUTE, SECTION: MOT - GDRTA Security Equipment 2025				ODOT PID # 118158 MVRPC # 2659.8		PROJECT SPONSOR: GDRTA		
DESCRIPTION: GDRTA-Security equipment.								
COMMENTS :								
TOTAL COST (000): \$625		LET TYPE: Non-let		A.Q. : Exempt		LRTP GOAL: G2-2		
PHASE		FUND	PRIOR	SFY2024	SFY2025	SFY2026	SFY2027	Future
CON		f-5307			\$250			
CON		f-5337			\$250			
CON		LOCAL			\$125			

COUNTY, ROUTE, SECTION:		MOT - GDRTA Security Equipment 2026		ODOT PID # 118159		MVRPC # 2660.8		PROJECT SPONSOR: GDRTA	
DESCRIPTION: GDRTA-Security equipment.									
COMMENTS :									
TOTAL COST (000): \$625		LET TYPE: Non-let		A.Q. : Exempt		LRTP GOAL: G2-2			
PHASE		FUND	PRIOR	SFY2024	SFY2025	SFY2026	SFY2027	Future	
CON		f-5307				\$250			
CON		f-5337				\$250			
CON		LOCAL				\$125			

<b>COUNTY, ROUTE, SECTION:</b> MOT - GDRTA Security Equipment 2027				<b>ODOT PID #</b> 118160	<b>MVRPC #</b> 2661.8	<b>PROJECT SPONSOR:</b> GDRTA		
<b>DESCRIPTION:</b> GDRTA-Security equipment.								
<b>COMMENTS :</b>								
<b>TOTAL COST (000):</b> \$625		<b>LET TYPE:</b> Non-let		<b>A.Q. :</b> Exempt		<b>LRTP GOAL:</b> G2-2		
<b>PHASE</b>		<b>FUND</b>	<b>PRIOR</b>	<b>SFY2024</b>	<b>SFY2025</b>	<b>SFY2026</b>	<b>SFY2027</b>	<b>Future</b>
CON		f-5307					\$250	
CON		f-5337					\$250	
CON		LOCAL					\$125	

Table 4.3 RECOMMENDED SFY 2024 - SFY 2027 TRANSPORTATION IMPROVEMENT PROGRAM (HIGHWAY, BIKEWAY AND OTHER PROJECTS)

## Montgomery County Projects

COUNTY, ROUTE, SECTION: MOT - GDRTA ADP Software and Equipment 2025				ODOT PID # 118161	MVRPC # 2662.8	PROJECT SPONSOR: GDRTA		
DESCRIPTION: GDRTA-ADP software and equipment.								
COMMENTS :								
TOTAL COST (000): \$1,725		LET TYPE: Non-let		A.Q. : Exempt		LRTP GOAL: G2-1		
PHASE		FUND	PRIOR	SFY2024	SFY2025	SFY2026	SFY2027	Future
CON		f-5307			\$900			
CON		f-5337			\$500			
CON		LOCAL			\$325			

<b>COUNTY, ROUTE, SECTION:</b> MOT - GDRTA ADP Software and Equipment 2026				<b>ODOT PID #</b> 118162	<b>MVRPC #</b> 2663.8	<b>PROJECT SPONSOR:</b> GDRTA		
<b>DESCRIPTION:</b> GDRTA-ADP software and equipment.								
<b>COMMENTS :</b>								
<b>TOTAL COST (000):</b> \$1,725		<b>LET TYPE:</b> Non-let		<b>A.Q. :</b> Exempt		<b>LRTP GOAL:</b> G2-1		
<b>PHASE</b>		<b>FUND</b>	<b>PRIOR</b>	<b>SFY2024</b>	<b>SFY2025</b>	<b>SFY2026</b>	<b>SFY2027</b>	<b>Future</b>
CON		f-5307				\$900		
CON		f-5337				\$500		
CON		LOCAL				\$325		

COUNTY, ROUTE, SECTION: MOT - GDRTA ADP Software and Equipment 2027				ODOT PID # 118163	MVRPC # 2664.8	PROJECT SPONSOR: GDRTA	
DESCRIPTION: GDRTA-ADP software and equipment.							
COMMENTS :							
TOTAL COST (000): \$1,725		LET TYPE: Non-let		A.Q. : Exempt		LRTP GOAL: G1	
PHASE	FUND	PRIOR	SFY2024	SFY2025	SFY2026	SFY2027	Future
CON	f-5307					\$900	
CON	f-5337					\$500	
CON	LOCAL					\$325	

**Table 4.3 RECOMMENDED SFY 2024 - SFY 2027 TRANSPORTATION IMPROVEMENT PROGRAM (HIGHWAY, BIKEWAY AND OTHER PROJECTS)**

**Montgomery County Projects**

COUNTY, ROUTE, SECTION: MOT - GDRTA Support Vehicles 2025				ODOT PID # 118166	MVRPC # 2665.8	PROJECT SPONSOR: GDRTA		
DESCRIPTION: GDRTA-Support vehicles.								
COMMENTS :								
TOTAL COST (000): \$625		LET TYPE: Non-let		A.Q. : Exempt		LRTP GOAL: G2-2		
PHASE		FUND	PRIOR	SFY2024	SFY2025	SFY2026	SFY2027	Future
CON		f-5307			\$250			
CON		f-5337			\$250			
CON		LOCAL			\$125			

COUNTY, ROUTE, SECTION:		MOT - GDRTA Support Vehicles 2026		ODOT PID #	118167	MVRPC #	2666.8	PROJECT SPONSOR:	GDRTA
DESCRIPTION: GDRTA-Support vehicles.									
COMMENTS :									
TOTAL COST (000):		\$625	LET TYPE:	Non-let	A.Q. :	Exempt	LRTP GOAL:	G2-2	
	PHASE	FUND	PRIOR	SFY2024	SFY2025	SFY2026	SFY2027	Future	
	CON	f-5307				\$250			
	CON	f-5337				\$250			
	CON	LOCAL				\$125			

<b>COUNTY, ROUTE, SECTION:</b> MOT - GDRTA Support Vehicles 2027				<b>ODOT PID #</b> 118168	<b>MVRPC #</b> 2667.8	<b>PROJECT SPONSOR:</b> GDRTA	
<b>DESCRIPTION:</b> GDRTA-Support vehicles.							
<b>COMMENTS :</b>							
<b>TOTAL COST (000):</b> \$625		<b>LET TYPE:</b> Non-let		<b>A.Q. :</b> Exempt		<b>LRTP GOAL:</b> G2-2	
<b>PHASE</b>	<b>FUND</b>	<b>PRIOR</b>	<b>SFY2024</b>	<b>SFY2025</b>	<b>SFY2026</b>	<b>SFY2027</b>	<b>Future</b>
CON	f-5307					\$250	
CON	f-5337					\$250	
CON	LOCAL					\$125	

Table 4.3 RECOMMENDED SFY 2024 - SFY 2027 TRANSPORTATION IMPROVEMENT PROGRAM (HIGHWAY, BIKEWAY AND OTHER PROJECTS)

## Montgomery County Projects

COUNTY, ROUTE, SECTION: MOT - GDRTA Enhancements 2025				ODOT PID # 118169	MVRPC # 2668.8	PROJECT SPONSOR: GDRTA		
DESCRIPTION: GDRTA-Enhancements.								
COMMENTS :								
TOTAL COST (000): \$500		LET TYPE: Non-let		A.Q. : Exempt		LRTP GOAL: G2-2		
PHASE		FUND	PRIOR	SFY2024	SFY2025	SFY2026	SFY2027	Future
CON		f-5307			\$300			
CON		f-5337			\$100			
CON		LOCAL			\$100			

COUNTY, ROUTE, SECTION: MOT - GDRTA Enhancements 2026				ODOT PID # 118171		MVRPC # 2669.8		PROJECT SPONSOR: GDRTA	
DESCRIPTION: GDRTA-Enhancements.									
COMMENTS :									
TOTAL COST (000): \$500		LET TYPE: Non-let		A.Q. : Exempt		LRTP GOAL: G2-2			
PHASE		FUND	PRIOR	SFY2024	SFY2025	SFY2026	SFY2027	Future	
CON		f-5307				\$300			
CON		f-5337				\$100			
CON		LOCAL				\$100			

COUNTY, ROUTE, SECTION:		MOT - GDRTA Enhancements 2027		ODOT PID # 118172		MVRPC # 2670.8		PROJECT SPONSOR: GDRTA	
DESCRIPTION: GDRTA-Enhancements.									
COMMENTS :									
TOTAL COST (000): \$500		LET TYPE: Non-let		A.Q. : Exempt		LRTP GOAL: G2-2			
PHASE		FUND	PRIOR	SFY2024	SFY2025	SFY2026	SFY2027	Future	
CON		f-5307					\$300		
CON		f-5337					\$100		
CON		LOCAL					\$100		

**Table 4.3 RECOMMENDED SFY 2024 - SFY 2027 TRANSPORTATION IMPROVEMENT PROGRAM (HIGHWAY, BIKEWAY AND OTHER PROJECTS)**

**Montgomery County Projects**

COUNTY, ROUTE, SECTION: MOT - GDRTA Lease Assoc. Capital Items 2025				ODOT PID # 118173	MVRPC # 2671.8	PROJECT SPONSOR: GDRTA		
DESCRIPTION: GDRTA-Lease assoc. capital items.								
COMMENTS :								
TOTAL COST (000): \$750		LET TYPE: Non-let		A.Q. : Exempt		LRTP GOAL: G2-2		
PHASE	FUND	PRIOR	SFY2024	SFY2025	SFY2026	SFY2027	Future	
CON	f-5307			\$400				
CON	f-5337			\$200				
CON	LOCAL			\$150				

COUNTY, ROUTE, SECTION: MOT - GDRTA Lease Assoc. Capital Items 2027				ODOT PID # 118177	MVRPC # 2673.8	PROJECT SPONSOR: GDRTA		
DESCRIPTION: GDRTA-Lease assoc. capital items.								
COMMENTS :								
TOTAL COST (000): \$750		LET TYPE: Non-let		A.Q. : Exempt		LRTP GOAL: G2-2		
PHASE		FUND	PRIOR	SFY2024	SFY2025	SFY2026	SFY2027	Future
CON		f-5307					\$400	
CON		f-5337					\$200	
CON		LOCAL					\$150	

COUNTY, ROUTE, SECTION: MOT - GDRTA Equipment 2025				ODOT PID # 118180	MVRPC # 2674.8	PROJECT SPONSOR: GDRTA	
DESCRIPTION: GDRTA-Shop/office equipment.							
COMMENTS :							
TOTAL COST (000): \$625		LET TYPE: Non-let		A.Q. : Exempt		LRTP GOAL: G2-2	
PHASE	FUND	PRIOR	SFY2024	SFY2025	SFY2026	SFY2027	Future
CON	f-5307			\$300			
CON	f-5337			\$200			
CON	LOCAL			\$125			



**Table 4.3 RECOMMENDED SFY 2024 - SFY 2027 TRANSPORTATION IMPROVEMENT PROGRAM (HIGHWAY, BIKEWAY AND OTHER PROJECTS)**

**Montgomery County Projects**

COUNTY, ROUTE, SECTION: MOT - GDRTA Equipment 2026				ODOT PID # 118181	MVRPC # 2675.8	PROJECT SPONSOR: GDRTA	
DESCRIPTION: GDRTA-Shop/office equipment.							
COMMENTS :							
TOTAL COST (000): \$625		LET TYPE: Non-let		A.Q. : Exempt		LRTP GOAL: G2-1	
PHASE	FUND	PRIOR	SFY2024	SFY2025	SFY2026	SFY2027	Future
CON	f-5307				\$300		
CON	f-5337				\$200		
CON	LOCAL				\$125		

COUNTY, ROUTE, SECTION: MOT - GDRTA Equipment 2027				ODOT PID # 118183	MVRPC # 2676.8	PROJECT SPONSOR: GDRTA	
DESCRIPTION: GDRTA-Shop/office equipment.							
COMMENTS :							
TOTAL COST (000): \$625		LET TYPE: Non-let		A.Q. : Exempt		LRTP GOAL: G2-2	
PHASE	FUND	PRIOR	SFY2024	SFY2025	SFY2026	SFY2027	Future
CON	f-5307					\$300	
CON	f-5337					\$200	
CON	LOCAL					\$125	

COUNTY, ROUTE, SECTION:			MOT - Miamisburg-Springboro Pike Reconstruction		ODOT PID #	93244	MVRPC #	1404.2	PROJECT SPONSOR:	Montgomery County
DESCRIPTION: Miamisburg-Springboro Pike from Benner Road to Medlar Road-Widen and reconstruct to 3 lanes including 8' paved shoulders and improve the alignment to eliminate horizontal and vertical deficiencies. A bridge will also be replaced due to roadway alignment changes.										
COMMENTS : \$5,885,000 Local funding for construction uncommitted at this time.										
TOTAL COST (000):		\$7,036	LET TYPE:		Local-let	A.Q. :		Exempt	LRTP GOAL: G2-3	
PHASE		FUND	PRIOR	SFY2024	SFY2025	SFY2026	SFY2027	Future		
ENG		LOCAL	\$1,150							
CON		LOCAL				\$5,886				

**Table 4.3 RECOMMENDED SFY 2024 - SFY 2027 TRANSPORTATION IMPROVEMENT PROGRAM (HIGHWAY, BIKEWAY AND OTHER PROJECTS)**

**Montgomery County Projects**

COUNTY, ROUTE, SECTION: MOT075-16.83			ODOT PID # 95398		MVRPC # 1555.5	PROJECT SPONSOR: ODOT District-7	
DESCRIPTION: I-75 at Timber Lane-Remove and replace bridge deck.							
COMMENTS :							
TOTAL COST (000): \$3,571		LET TYPE: Traditional		A.Q. : Exempt		LRTP GOAL: G2-2	
PHASE	FUND	PRIOR	SFY2024	SFY2025	SFY2026	SFY2027	Future
ENG	STATE	\$6					
ENG	NHPP	\$140					
ENG	STATE	\$16					
ENG	NHPP	\$206					
ENG	STATE	\$23					
ENG	NHPP	\$115					
ENG	STATE	\$13					
ENG	NHPP	\$16					
ENG	STATE	\$2					
ENG	NHPP	\$27					
ENG	STATE	\$3					
CON	NHPP					\$2,705	
CON	STATE					\$301	

# Miami Valley Regional Planning Commission

Table 4.4 RECOMMENDED SFY 2024 - SFY 2027 TRANSPORTATION IMPROVEMENT PROGRAM (HIGHWAY, BIKEWAY AND OTHER PROJECTS)

## Warren County Projects

COUNTY, ROUTE, SECTION: WAR123-29.40			ODOT PID # 110740		MVRPC # 2202.2		PROJECT SPONSOR: Franklin	
DESCRIPTION: SR 123 at Franklin Community Park Driveway/New Franklin High School Driveway-Realign the Community Park driveway to a 90 degree intersection opposite the new drive to the Franklin High School. Construction of a new roundabout with crosswalks and the installation of Rectangular Rapid Flashing Beacons for pedestrian safety. Street lights will be installed to illuminate the roundabout at night to increase pedestrian safety. The existing sidewalk on the southern/western side of SR123 will be extended to the new proposed roundabout.								
COMMENTS :								
TOTAL COST (000): \$2,064		LET TYPE: Traditional		A.Q. : Exempt		LRTP GOAL: G2-3		
PHASE		FUND	PRIOR	SFY2024	SFY2025	SFY2026	SFY2027	Future
ENG		STATE	\$85					
ENG		LOCAL	\$21					
CON		LOCAL		\$1,416				
CON		STP		\$542				

COUNTY, ROUTE, SECTION: WAR119-00.00			ODOT PID # 113659		MVRPC # 2399.3		PROJECT SPONSOR: Springboro	
DESCRIPTION: Clearcreek-Franklin Road from SR 73 to the Springboro north corporation line-Roadway milling and resurfacing and new pavement markings.								
COMMENTS :								
TOTAL COST (000): \$639		LET TYPE: Traditional		A.Q. : Exempt		LRTP GOAL: G2-2		
PHASE		FUND	PRIOR	SFY2024	SFY2025	SFY2026	SFY2027	Future
ENG		STATE	\$29					
CON		LOCAL		\$244				
ENG		LOCAL		\$15				
CON		STP		\$351				

Table 4.4 RECOMMENDED SFY 2024 - SFY 2027 TRANSPORTATION IMPROVEMENT PROGRAM (HIGHWAY, BIKEWAY AND OTHER PROJECTS)

## Warren County Projects

COUNTY, ROUTE, SECTION: WAR073-05.64			ODOT PID # 115005		MVRPC # 2433.4	PROJECT SPONSOR: Springboro		
DESCRIPTION: Intersection of Edgebrooke Drive and Central Avenue in Springboro-Intersection improvements including the installation of a new traffic signal, crosswalks/pedestrian facilities, and sidewalks.								
COMMENTS :								
TOTAL COST (000): \$572		LET TYPE: Traditional		A.Q. : Exempt		LRTP GOAL: G2-3		
PHASE		FUND	PRIOR	SFY2024	SFY2025	SFY2026	SFY2027	Future
ENG		LOCAL	\$62					
ROW		LOCAL		\$57				
CON		LOCAL			\$181			
CON		STP			\$272			

COUNTY, ROUTE, SECTION: WAR073-02.07			ODOT PID # 115746		MVRPC # 2464.3	PROJECT SPONSOR: Franklin		
DESCRIPTION: SR 73 from River Street to Deardoff Road in Franklin-Resurfacing.								
COMMENTS :								
TOTAL COST (000): \$1,267		LET TYPE: Traditional		A.Q. : Exempt		LRTP GOAL: G2-2		
PHASE		FUND	PRIOR	SFY2024	SFY2025	SFY2026	SFY2027	Future
ENG		STATE	\$49					
CON		LOCAL		\$609				
CON		NHPP		\$609				

COUNTY, ROUTE, SECTION:			WAR073-05.88		ODOT PID # 115758		MVRPC # 2581.3		PROJECT SPONSOR: Springboro	
DESCRIPTION: SR 73 from Main Street to the east corp limit in Springboro-Resurfacing.										
COMMENTS :										
TOTAL COST (000):		\$1,102		LET TYPE: Traditional		A.Q. : Exempt		LRTP GOAL: G2-2		
PHASE		FUND	PRIOR	SFY2024	SFY2025	SFY2026	SFY2027	Future		
ENG		STATE			\$41					
CON		LOCAL				\$530				
CON		STD				\$530				

# Miami Valley Regional Planning Commission

Table 4.5 RECOMMENDED SFY 2024 - SFY 2027 TRANSPORTATION IMPROVEMENT PROGRAM (HIGHWAY, BIKEWAY AND OTHER PROJECTS)

## All County Projects

COUNTY, ROUTE, SECTION: D07 - BP/BH FY23			ODOT PID # 105416		MVRPC # 2035.5	PROJECT SPONSOR: ODOT District-7		
DESCRIPTION: Various bridges in Montgomery County-Paint the structural steel and reset bearings. Project will also include raising the approach slab, patching backwalls and structural steel repair.								
COMMENTS :								
TOTAL COST (000): \$4,491		LET TYPE: Traditional		A.Q. : Exempt		LRTP GOAL: G2-2		
PHASE		FUND	PRIOR	SFY2024	SFY2025	SFY2026	SFY2027	Future
ENG		STATE	\$166					
ROW		STATE	\$98					
CON		NHPP		\$3,606				
CON		STATE		\$621				

<b>COUNTY, ROUTE, SECTION:</b> MOT - MVRPC 2024 Regional Transp. Planning				<b>ODOT PID #</b> 110143	<b>MVRPC #</b> 2176.8	<b>PROJECT SPONSOR:</b> MVRPC	
<b>DESCRIPTION:</b> Supplemental Planning Funding-Includes TIP Project Management, Alternative Mode Transportation Planning & Project Planning Assistance.							
<b>COMMENTS :</b>							
<b>TOTAL COST (000):</b> \$604		<b>LET TYPE:</b> Non-let		<b>A.Q. :</b> Exempt		<b>LRTP GOAL:</b> G1	
<b>PHASE</b>	<b>FUND</b>	<b>PRIOR</b>	<b>SFY2024</b>	<b>SFY2025</b>	<b>SFY2026</b>	<b>SFY2027</b>	<b>Future</b>
SPR	STP		\$604				

COUNTY, ROUTE, SECTION: MOT - MVRPC 2024 Regional Land Use			ODOT PID # 110144		MVRPC # 2177.8	PROJECT SPONSOR: MVRPC	
DESCRIPTION: Continuing development of implementation tools identified from Going Places initiative for use by MVRPC members and throughout the region. In addition, continuation of regional planning activities to support coordination/collaboration efforts in the region by providing planning process consultation, research and technical support.							
COMMENTS :							
TOTAL COST (000): \$187		LET TYPE: Non-let		A.Q. : Exempt		LRTP GOAL: G1	
PHASE	FUND	PRIOR	SFY2024	SFY2025	SFY2026	SFY2027	Future
SPR	STP		\$187				

Table 4.5 RECOMMENDED SFY 2024 - SFY 2027 TRANSPORTATION IMPROVEMENT PROGRAM (HIGHWAY, BIKEWAY AND OTHER PROJECTS)

## All County Projects

<b>COUNTY, ROUTE, SECTION:</b> MOT - Air Quality SFY2024				<b>ODOT PID #</b> 110883	<b>MVRPC #</b> 2206.8	<b>PROJECT SPONSOR:</b> MVRPC	
<b>DESCRIPTION:</b> MVRPC SFY2024 Air Quality Program for Greene, Miami and Montgomery Counties. Activities associated with air quality designations - Ozone and PM2.5							
<b>COMMENTS :</b>							
<b>TOTAL COST (000):</b> \$440		<b>LET TYPE:</b> Non-let		<b>A.Q. :</b> Exempt		<b>LRTP GOAL:</b> G4	
<b>PHASE</b>	<b>FUND</b>	<b>PRIOR</b>	<b>SFY2024</b>	<b>SFY2025</b>	<b>SFY2026</b>	<b>SFY2027</b>	<b>Future</b>
SPR	CMAQ		\$440				

<b>COUNTY, ROUTE, SECTION:</b> MOT - Rideshare SFY2024				<b>ODOT PID #</b> 110884	<b>MVRPC #</b> 2207.8	<b>PROJECT SPONSOR:</b> MVRPC	
<b>DESCRIPTION:</b> MVRPC SFY2024 Rideshare Program for Clinton, Darke, Greene, Miami, Montgomery and Preble Counties. Match Commuters interested in Carpooling to Work/School. Marketing & Outreach-Ridesharing, Bike, Bus & Walking.							
<b>COMMENTS :</b>							
<b>TOTAL COST (000):</b> \$465		<b>LET TYPE:</b> Non-let		<b>A.Q. :</b> Exempt		<b>LRTP GOAL:</b> G2-1	
<b>PHASE</b>	<b>FUND</b>	<b>PRIOR</b>	<b>SFY2024</b>	<b>SFY2025</b>	<b>SFY2026</b>	<b>SFY2027</b>	<b>Future</b>
SPR	CMAQ		\$465				

<b>COUNTY, ROUTE, SECTION:</b> MOT - Rideshare SFY2025				<b>ODOT PID #</b> 110885	<b>MVRPC #</b> 2208.8	<b>PROJECT SPONSOR:</b> MVRPC	
<b>DESCRIPTION:</b> MVRPC SFY2025 Rideshare Program for Clinton, Darke, Greene, Miami, Montgomery and Preble Counties. Match Commuters interested in Carpooling to Work/School. Marketing & Outreach-Ridesharing, Bike, Bus & Walking.							
<b>COMMENTS :</b>							
<b>TOTAL COST (000):</b> \$465		<b>LET TYPE:</b> Non-let		<b>A.Q. :</b> Exempt		<b>LRTP GOAL:</b> G2-1	
<b>PHASE</b>	<b>FUND</b>	<b>PRIOR</b>	<b>SFY2024</b>	<b>SFY2025</b>	<b>SFY2026</b>	<b>SFY2027</b>	<b>Future</b>
SPR	CMAQ			\$465			

COUNTY, ROUTE, SECTION: MOT - Air Quality SFY2025				ODOT PID # 110886	MVRPC # 2209.8	PROJECT SPONSOR: MVRPC	
DESCRIPTION: MVRPC SFY2025 Air Quality Program for Greene, Miami and Montgomery Counties. Activities associated with air quality designations - Ozone and PM2.5							
COMMENTS :							
TOTAL COST (000): \$440		LET TYPE: Non-let		A.Q. : Exempt		LRTP GOAL: G4	
PHASE	FUND	PRIOR	SFY2024	SFY2025	SFY2026	SFY2027	Future
SPR	CMAQ			\$440			

Table 4.5 RECOMMENDED SFY 2024 - SFY 2027 TRANSPORTATION IMPROVEMENT PROGRAM (HIGHWAY, BIKEWAY AND OTHER PROJECTS)

## All County Projects

COUNTY, ROUTE, SECTION: ALL - SFY2024 5310 Projects				ODOT PID # 112524	MVRPC # 2677.8	PROJECT SPONSOR: ODOT District-7		
DESCRIPTION: 5310 projects selected by ODOT for funding in SFY2024. Recipients and project details can be found on TIP Table 5.4.								
COMMENTS :								
TOTAL COST (000): \$1,412		LET TYPE: Non-let		A.Q. : Exempt		LRTP GOAL: G2-2		
PHASE	FUND	PRIOR	SFY2024	SFY2025	SFY2026	SFY2027	Future	
CON	f-5310		\$1,130					
CON	LOCAL		\$282					

<b>COUNTY, ROUTE, SECTION:</b> MOT - MVRPC 2025 Regional Transp. Planning				<b>ODOT PID #</b> 113430	<b>MVRPC #</b> 2382.8	<b>PROJECT SPONSOR:</b> MVRPC	
<b>DESCRIPTION:</b> Supplemental Planning Funding-Includes TIP Project Management, Alternative Mode Transportation Planning & Project Planning Assistance.							
<b>COMMENTS :</b>							
<b>TOTAL COST (000):</b> \$616		<b>LET TYPE:</b> Non-let		<b>A.Q. :</b> Exempt		<b>LRTP GOAL:</b> G1	
<b>PHASE</b>	<b>FUND</b>	<b>PRIOR</b>	<b>SFY2024</b>	<b>SFY2025</b>	<b>SFY2026</b>	<b>SFY2027</b>	<b>Future</b>
SPR	STP			\$616			

<b>COUNTY, ROUTE, SECTION:</b> MOT - MVRPC 2025 Regional Land Use				<b>ODOT PID #</b> 113431	<b>MVRPC #</b> 2383.8	<b>PROJECT SPONSOR:</b> MVRPC	
<b>DESCRIPTION:</b> Continuing development of implementation tools identified from Going Places initiative for use by MVRPC members and throughout the region. In addition, continuation of regional planning activities to support coordination/collaboration efforts in the region by providing planning process consultation, research and technical support.							
<b>COMMENTS :</b>							
<b>TOTAL COST (000):</b> \$191		<b>LET TYPE:</b> Non-let		<b>A.Q. :</b> Exempt		<b>LRTP GOAL:</b> G1	
<b>PHASE</b>	<b>FUND</b>	<b>PRIOR</b>	<b>SFY2024</b>	<b>SFY2025</b>	<b>SFY2026</b>	<b>SFY2027</b>	<b>Future</b>
SPR	STP			\$191			

<b>COUNTY, ROUTE, SECTION:</b> MOT - Rideshare SFY2026				<b>ODOT PID #</b> 114916	<b>MVRPC #</b> 2474.8	<b>PROJECT SPONSOR:</b> MVRPC	
<b>DESCRIPTION:</b> MVRPC SFY2026 Rideshare Program for Clinton, Darke, Greene, Miami, Montgomery and Preble Counties. Match Commuters interested in Carpooling to Work/School. Marketing & Outreach-Ridesharing, Bike, Bus & Walking.							
<b>COMMENTS :</b>							
<b>TOTAL COST (000):</b> \$465		<b>LET TYPE:</b> Non-let		<b>A.Q. :</b> Exempt		<b>LRTP GOAL:</b> G2-1	
<b>PHASE</b>	<b>FUND</b>	<b>PRIOR</b>	<b>SFY2024</b>	<b>SFY2025</b>	<b>SFY2026</b>	<b>SFY2027</b>	<b>Future</b>
SPR	CMAQ				\$465		

Table 4.5 RECOMMENDED SFY 2024 - SFY 2027 TRANSPORTATION IMPROVEMENT PROGRAM (HIGHWAY, BIKEWAY AND OTHER PROJECTS)

## All County Projects

<b>COUNTY, ROUTE, SECTION:</b> MOT - Rideshare SFY2027			<b>ODOT PID #</b> 114917		<b>MVRPC #</b> 2476.8		<b>PROJECT SPONSOR:</b> MVRPC	
<b>DESCRIPTION:</b> MVRPC SFY2027 Rideshare Program for Clinton, Darke, Greene, Miami, Montgomery and Preble Counties. Match Commuters interested in Carpooling to Work/School. Marketing & Outreach-Ridesharing, Bike, Bus & Walking.								
<b>COMMENTS :</b>								
<b>TOTAL COST (000):</b> \$465			<b>LET TYPE:</b> Non-let		<b>A.Q. :</b> Exempt		<b>LRTP GOAL:</b> G2-1	
<b>PHASE</b>		<b>FUND</b>	<b>PRIOR</b>	<b>SFY2024</b>	<b>SFY2025</b>	<b>SFY2026</b>	<b>SFY2027</b>	<b>Future</b>
SPR		CMAQ					\$465	

<b>COUNTY, ROUTE, SECTION:</b> MOT - Air Quality SFY2026				<b>ODOT PID #</b> 114918	<b>MVRPC #</b> 2475.8	<b>PROJECT SPONSOR:</b> MVRPC	
<b>DESCRIPTION:</b> MVRPC SFY2026 Air Quality Program for Greene, Miami and Montgomery Counties. Activities associated with air quality designations - Ozone and PM2.5							
<b>COMMENTS :</b>							
<b>TOTAL COST (000):</b> \$440		<b>LET TYPE:</b> Non-let		<b>A.Q. :</b> Exempt		<b>LRTP GOAL:</b> G4	
<b>PHASE</b>	<b>FUND</b>	<b>PRIOR</b>	<b>SFY2024</b>	<b>SFY2025</b>	<b>SFY2026</b>	<b>SFY2027</b>	<b>Future</b>
SPR	CMAQ				\$440		

<b>COUNTY, ROUTE, SECTION:</b> MOT - Air Quality SFY2027				<b>ODOT PID #</b> 114919	<b>MVRPC #</b> 2477.8	<b>PROJECT SPONSOR:</b> MVRPC	
<b>DESCRIPTION:</b> MVRPC SFY2027 Air Quality Program for Greene, Miami and Montgomery Counties. Activities associated with air quality designations - Ozone and PM2.5							
<b>COMMENTS :</b>							
<b>TOTAL COST (000):</b> \$440		<b>LET TYPE:</b> Non-let		<b>A.Q. :</b> Exempt		<b>LRTP GOAL:</b> G4	
<b>PHASE</b>	<b>FUND</b>	<b>PRIOR</b>	<b>SFY2024</b>	<b>SFY2025</b>	<b>SFY2026</b>	<b>SFY2027</b>	<b>Future</b>
SPR	CMAQ					\$440	

<b>COUNTY, ROUTE, SECTION:</b> MOT - MVRPC 2026 Regional Land Use				<b>ODOT PID #</b> 114920	<b>MVRPC #</b> 2451.8	<b>PROJECT SPONSOR:</b> MVRPC	
<b>DESCRIPTION:</b> Continuing development of implementation tools identified from Going Places initiative for use by MVRPC members and throughout the region. In addition, continuation of regional planning activities to support coordination/collaboration efforts in the region by providing planning process consultation, research and technical support.							
<b>COMMENTS :</b>							
<b>TOTAL COST (000):</b> \$195		<b>LET TYPE:</b> Non-let		<b>A.Q. :</b> Exempt		<b>LRTP GOAL:</b> G1	
<b>PHASE</b>	<b>FUND</b>	<b>PRIOR</b>	<b>SFY2024</b>	<b>SFY2025</b>	<b>SFY2026</b>	<b>SFY2027</b>	<b>Future</b>
SPR	STP				\$195		



Table 4.5 RECOMMENDED SFY 2024 - SFY 2027 TRANSPORTATION IMPROVEMENT PROGRAM (HIGHWAY, BIKEWAY AND OTHER PROJECTS)

## All County Projects

<b>COUNTY, ROUTE, SECTION:</b> MOT - MVRPC 2026 Regional Transp. Planning				<b>ODOT PID #</b> 114921	<b>MVRPC #</b> 2450.8	<b>PROJECT SPONSOR:</b> MVRPC	
<b>DESCRIPTION:</b> Supplemental Planning Funding-Includes TIP Project Management, Alternative Mode Transportation Planning & Project Planning Assistance.							
<b>COMMENTS :</b>							
<b>TOTAL COST (000):</b> \$721		<b>LET TYPE:</b> Non-let		<b>A.Q. :</b> Exempt		<b>LRTP GOAL:</b> G1	
<b>PHASE</b>	<b>FUND</b>	<b>PRIOR</b>	<b>SFY2024</b>	<b>SFY2025</b>	<b>SFY2026</b>	<b>SFY2027</b>	<b>Future</b>
SPR	STP				\$721		

<b>COUNTY, ROUTE, SECTION:</b> D07 - MVRPC EV Charging Stations				<b>ODOT PID #</b> 117700	<b>MVRPC #</b> 2543.8	<b>PROJECT SPONSOR:</b> MVRPC	
<b>DESCRIPTION:</b> Various locations in Greene, Miami, Montgomery and northern Warren Counties-Purchase and install electric vehicle chargers.							
<b>COMMENTS :</b>							
<b>TOTAL COST (000):</b> \$1,500		<b>LET TYPE:</b> Local-let		<b>A.Q. :</b> Exempt		<b>LRTP GOAL:</b> G4	
<b>PHASE</b>	<b>FUND</b>	<b>PRIOR</b>	<b>SFY2024</b>	<b>SFY2025</b>	<b>SFY2026</b>	<b>SFY2027</b>	<b>Future</b>
ENG	CR	\$250					
CON	CR		\$1,250				

COUNTY, ROUTE, SECTION: ALL - SFY2025 5310 Projects				ODOT PID # 118281	MVRPC # 2678.8	PROJECT SPONSOR: ODOT District-7		
DESCRIPTION: 5310 projects selected by ODOT for funding in SFY2025. Recipients and project details can be found on TIP Table 5.4.								
COMMENTS :								
TOTAL COST (000): \$1,448		LET TYPE: Non-let		A.Q. : Exempt		LRTP GOAL: G2-2		
PHASE		FUND	PRIOR	SFY2024	SFY2025	SFY2026	SFY2027	Future
CON		f-5310			\$1,158			
CON		LOCAL			\$290			

COUNTY, ROUTE, SECTION: ALL - SFY2026 5310 Projects				ODOT PID # 118283	MVRPC # 2679.8	PROJECT SPONSOR: ODOT District-7	
DESCRIPTION: 5310 projects selected by ODOT for funding in SFY2026. Recipients and project details can be found on TIP Table 5.4.							
COMMENTS :							
TOTAL COST (000): \$1,484		LET TYPE: Non-let		A.Q. : Exempt		LRTP GOAL: G2-2	
PHASE	FUND	PRIOR	SFY2024	SFY2025	SFY2026	SFY2027	Future
CON	f-5310				\$1,187		
CON	LOCAL				\$297		

Table 4.5 RECOMMENDED SFY 2024 - SFY 2027 TRANSPORTATION IMPROVEMENT PROGRAM (HIGHWAY, BIKEWAY AND OTHER PROJECTS)

All County Projects

COUNTY, ROUTE, SECTION: ALL - SFY2027 5310 Projects				ODOT PID # 118284	MVRPC # 2680.8	PROJECT SPONSOR: ODOT District-7		
DESCRIPTION: 5310 projects selected by ODOT for funding in SFY2027. Recipients and project details can be found on TIP Table 5.4.								
COMMENTS :								
TOTAL COST (000): \$1,514		LET TYPE: Non-let		A.Q. : Exempt		LRTP GOAL: G2-2		
PHASE		FUND	PRIOR	SFY2024	SFY2025	SFY2026	SFY2027	Future
CON		f-5310					\$1,211	
CON		LOCAL					\$303	

<b>COUNTY, ROUTE, SECTION:</b> Discretionary/Earmark				<b>ODOT PID #</b> SLI-001	<b>MVRPC #</b> 585.8	<b>PROJECT SPONSOR:</b> ODOT District-7	
<b>DESCRIPTION:</b> Discretionary/Earmark-Statewide Line Item for Federal Discretionary Program and Earmark Projects in Greene, Miami, Montgomery and Parts of Warren Counties.							
<b>COMMENTS :</b>							
<b>TOTAL COST (000):</b>		<b>LET TYPE:</b> Traditional	<b>A.Q. :</b> Exempt	<b>LRTP GOAL:</b> G2-2			
<b>PHASE</b>	<b>FUND</b>	<b>PRIOR</b>	<b>SFY2024</b>	<b>SFY2025</b>	<b>SFY2026</b>	<b>SFY2027</b>	<b>Future</b>

COUNTY, ROUTE, SECTION: Emergency				ODOT PID # SLI-002	MVRPC # 582.8	PROJECT SPONSOR: ODOT District-7	
DESCRIPTION: Emergency-Statewide Line Item for Emergency Projects in Greene, Miami, Montgomery and Parts of Warren Counties.							
COMMENTS :							
TOTAL COST (000):		LET TYPE: Traditional		A.Q. : Exempt		LRTP GOAL: G2-2	
PHASE	FUND	PRIOR	SFY2024	SFY2025	SFY2026	SFY2027	Future

COUNTY, ROUTE, SECTION: FLAP				ODOT PID # SLI-003	MVRPC # 1742.8	PROJECT SPONSOR: ODOT District-7	
DESCRIPTION: Federal Lands Access Program-Statewide Line Item for Federal Lands Access Program Projects in Greene, Miami, Montgomery and Parts of Warren Counties.							
COMMENTS :							
TOTAL COST (000):		LET TYPE: Traditional		A.Q. : Exempt		LRTP GOAL: G2-2	
PHASE	FUND	PRIOR	SFY2024	SFY2025	SFY2026	SFY2027	Future

**Table 4.5 RECOMMENDED SFY 2024 - SFY 2027 TRANSPORTATION IMPROVEMENT PROGRAM (HIGHWAY, BIKEWAY AND OTHER PROJECTS)**

**All County Projects**

COUNTY, ROUTE, SECTION: Local Programs				ODOT PID # SLI-004	MVRPC # 1245.8	PROJECT SPONSOR: ODOT District-7	
DESCRIPTION: Local Programs-Statewide Line Item for County Surface Transportation Block Grant, County Engineers Association of Ohio Highway Safety Improvement Program, County Bridge, County Bridge Partnership Program, Municipal Bridge, Local High Cost Bridge, Small Cities, Transportation Alternatives, Transportation Alternatives Maintenance, and Safe Route to School Projects in Greene, Miami, Montgomery and Parts of Warren Counties.							
COMMENTS :							
TOTAL COST (000):		LET TYPE: Traditional		A.Q. : Exempt		LRTP GOAL: G2-2	
PHASE	FUND	PRIOR	SFY2024	SFY2025	SFY2026	SFY2027	Future

COUNTY, ROUTE, SECTION: Major Rehab				ODOT PID # SLI-005	MVRPC # 1242.8	PROJECT SPONSOR: ODOT District-7	
DESCRIPTION: Major Rehab-Statewide Line Item for Major Rehabilitation Projects in Greene, Miami, Montgomery and Parts of Warren Counties.							
COMMENTS :							
TOTAL COST (000):		LET TYPE: Traditional		A.Q. : Exempt		LRTP GOAL: G2-2	
PHASE	FUND	PRIOR	SFY2024	SFY2025	SFY2026	SFY2027	Future

COUNTY, ROUTE, SECTION: MPO Capital				ODOT PID # SLI-006	MVRPC # 895.8	PROJECT SPONSOR: ODOT District-7	
DESCRIPTION: MPO Capital-Statewide Line Item for Metropolitan Planning Organizations Surface Transportation Block Grant, Congestion Mitigation and Air Quality, Transportation Alternatives Projects in Greene, Miami, Montgomery and Parts of Warren Counties.							
COMMENTS :							
TOTAL COST (000):		LET TYPE: Traditional		A.Q. : Exempt		LRTP GOAL: G2-2	
PHASE	FUND	PRIOR	SFY2024	SFY2025	SFY2026	SFY2027	Future

<b>COUNTY, ROUTE, SECTION:</b> National Highway Freight				<b>ODOT PID #</b> SLI-007	<b>MVRPC #</b> 2032.8	<b>PROJECT SPONSOR:</b> ODOT District-7	
<b>DESCRIPTION:</b> National Highway Freight-Statewide Line Item for National Highway Freight Projects in Greene, Miami, Montgomery and Parts of Warren Counties.							
<b>COMMENTS :</b>							
<b>TOTAL COST (000):</b>		<b>LET TYPE:</b> Traditional	<b>A.Q. :</b> Exempt	<b>LRTP GOAL:</b> G2-2			
<b>PHASE</b>	<b>FUND</b>	<b>PRIOR</b>	<b>SFY2024</b>	<b>SFY2025</b>	<b>SFY2026</b>	<b>SFY2027</b>	<b>Future</b>

Table 4.5 RECOMMENDED SFY 2024 - SFY 2027 TRANSPORTATION IMPROVEMENT PROGRAM (HIGHWAY, BIKEWAY AND OTHER PROJECTS)

All County Projects

COUNTY, ROUTE, SECTION: Other				ODOT PID # SLI-008	MVRPC # 1249.8	PROJECT SPONSOR: ODOT District-7	
DESCRIPTION: Other-Statewide Line Item for Project Impact Advisory Council, Noisewalls, Geologic Site Management, Statewide Miscellaneous, Diesel Emissions Reduction Grant, Disadvantaged Business Enterprise, On-the-Job Training/Supportive Services Programs Projects in Greene, Miami, Montgomery and Parts of Warren Counties.							
COMMENTS :							
TOTAL COST (000):		LET TYPE: Traditional		A.Q. : Exempt		LRTP GOAL: G2-2	
PHASE	FUND	PRIOR	SFY2024	SFY2025	SFY2026	SFY2027	Future

<b>COUNTY, ROUTE, SECTION:</b>		Preservation		<b>ODOT PID #</b>	SLI-009	<b>MVRPC #</b>	112.8	<b>PROJECT SPONSOR:</b>		ODOT District-7	
<b>DESCRIPTION:</b> Preservation-Statewide Line Item for Distruct Preservation Projects in Greene, Miami, Montgomery and Parts of Warren Counties.											
<b>COMMENTS :</b>											
<b>TOTAL COST (000):</b>		<b>LET TYPE:</b> Traditional		<b>A.Q. :</b> Exempt		<b>LRTP GOAL:</b> G2-2					
<b>PHASE</b>		<b>FUND</b>	<b>PRIOR</b>	<b>SFY2024</b>	<b>SFY2025</b>	<b>SFY2026</b>	<b>SFY2027</b>	<b>Future</b>			

COUNTY, ROUTE, SECTION: Rail				ODOT PID # SLI-010	MVRPC # 109.8	PROJECT SPONSOR: ODOT District-7	
DESCRIPTION: Rail-Statewide Line Item for Railroad Crossing Safety Projects in Greene, Miami, Montgomery and Parts of Warren Counties.							
COMMENTS :							
TOTAL COST (000):		LET TYPE: Traditional		A.Q. : Exempt		LRTP GOAL: G2-2	
PHASE	FUND	PRIOR	SFY2024	SFY2025	SFY2026	SFY2027	Future

<b>COUNTY, ROUTE, SECTION:</b> Rec Trails				<b>ODOT PID #</b> SLI-011	<b>MVRPC #</b> 640.8	<b>PROJECT SPONSOR:</b> ODOT District-7	
<b>DESCRIPTION:</b> Rec Trails-Statewide Line Item for Recreational Trails Program Projects in Greene, Miami, Montgomery and Parts of Warren Counties.							
<b>COMMENTS :</b>							
<b>TOTAL COST (000):</b>		<b>LET TYPE:</b> Traditional		<b>A.Q. :</b> Exempt		<b>LRTP GOAL:</b> G2-2	
<b>PHASE</b>	<b>FUND</b>	<b>PRIOR</b>	<b>SFY2024</b>	<b>SFY2025</b>	<b>SFY2026</b>	<b>SFY2027</b>	<b>Future</b>

Table 4.5 RECOMMENDED SFY 2024 - SFY 2027 TRANSPORTATION IMPROVEMENT PROGRAM (HIGHWAY, BIKEWAY AND OTHER PROJECTS)

All County Projects

COUNTY, ROUTE, SECTION: Safety				ODOT PID # SLI-012	MVRPC # 577.8	PROJECT SPONSOR: ODOT District-7	
DESCRIPTION: Safety-Statewide Line Item for Highway Safety Improvement Program Projects in Greene, Miami, Montgomery and Parts of Warren Counties.							
COMMENTS :							
TOTAL COST (000):		LET TYPE: Traditional		A.Q. : Exempt		LRTP GOAL: G2-2	
PHASE	FUND	PRIOR	SFY2024	SFY2025	SFY2026	SFY2027	Future

COUNTY, ROUTE, SECTION:		State		ODOT PID #	SLI-013	MVRPC #	1752.8	PROJECT SPONSOR:	ODOT District-7
DESCRIPTION:		State-Statewide Line Item for Americans with Disabilities Act Facilities, District Maintenance, Emergency Damage Repair, Intelligent Traffic Systems, Jobs and Commerce, Local Oil and Shale, Parks, Rest Areas, Statewide Miscellaneous, Transportation Improvement Districts, Unmanned Aerial, Unrestricted State Revenue Projects in Greene, Miami, Montgomery and Parts of Warren Counties.							
COMMENTS :									
TOTAL COST (000):		LET TYPE: Traditional		A.Q. : Exempt		LRTP GOAL: G2-2			
PHASE	FUND	PRIOR	SFY2024	SFY2025	SFY2026	SFY2027	Future		

# Miami Valley Regional Planning Commission

**Table 4.6 - DETAILED PROJECT INFORMATION FOR STATEWIDE LINE ITEMS LISTED IN TABLE 4.5**

COUNTY, ROUTE, SECTION: MOT004-19.78 - SLI-009			ODOT PID # 100857		MVRPC # 2583.3		PROJECT SPONSOR: ODOT District-7	
DESCRIPTION: SR 4 from approximately 2,800' east of Findlay Street to the Montgomery/Greene County Line-Overlay.								
COMMENTS :								
TOTAL COST (000): \$2,725		LET TYPE: Traditional		A.Q. : Exempt		LRTP GOAL: G2-2		
PHASE	FUND	PRIOR	SFY2024	SFY2025	SFY2026	SFY2027	Future	
ENG	STATE	\$69						
CON	NHPP				\$2,125			
CON	STATE				\$531			

COUNTY, ROUTE, SECTION: MIA036-17.70 - SLI-009			ODOT PID # 101169		MVRPC # 2584.3	PROJECT SPONSOR: ODOT District-7	
DESCRIPTION: US 36 from the Fletcher east corp limit to the Miami/Champaign County Line-Double microsurfacing.							
COMMENTS :							
TOTAL COST (000): \$621		LET TYPE: Traditional		A.Q. : Exempt		LRTP GOAL: G2-2	
PHASE	FUND	PRIOR	SFY2024	SFY2025	SFY2026	SFY2027	Future
ENG	STATE	\$48					
CON	STATE					\$115	
CON	STD					\$458	

COUNTY, ROUTE, SECTION: MIA075-04.92			ODOT PID # 101172		MVRPC # 2585.3	PROJECT SPONSOR: ODOT District-7		
DESCRIPTION: I-75 from the Tipp City north corp limit to the Troy north corp limit-Concrete pavement repair.								
COMMENTS :								
TOTAL COST (000): \$2,454		LET TYPE: Traditional		A.Q. : Exempt		LRTP GOAL: G2-2		
	PHASE	FUND	PRIOR	SFY2024	SFY2025	SFY2026	SFY2027	Future
	ENG	STATE	\$166					
	CON	NHPP			\$2,059			
	CON	STATE			\$229			

**Table 4.6 - DETAILED PROJECT INFORMATION FOR STATEWIDE LINE ITEMS LISTED IN TABLE 4.5**

COUNTY, ROUTE, SECTION: MOT075-11.65 - SLI-009				ODOT PID # 101176	MVRPC # 2586.3	PROJECT SPONSOR: ODOT District-7		
DESCRIPTION: I-75 from US 35 to Riverview Avenue-Smooth seal.								
COMMENTS :								
TOTAL COST (000): \$1,085		LET TYPE: Traditional	A.Q. : Exempt	LRTP GOAL: G2-2				
PHASE	FUND	PRIOR	SFY2024	SFY2025	SFY2026	SFY2027	Future	
ENG	STATE	\$32						
CON	NHPP			\$947				
CON	STATE			\$105				

COUNTY, ROUTE, SECTION: MOT - BC FY27 - SLI-013				ODOT PID #	101307	MVRPC #	2587.8	PROJECT SPONSOR: ODOT District-7
DESCRIPTION: Various bridges within Montgomery County-Clean bridges.								
COMMENTS :								
TOTAL COST (000): \$528		LET TYPE: Traditional		A.Q. : Exempt		LRTP GOAL: G2-2		
PHASE	FUND	PRIOR	SFY2024	SFY2025	SFY2026	SFY2027	Future	
ENG	STATE	\$49						
CON	STATE					\$479		

COUNTY, ROUTE, SECTION: GRE035/835-02.65/02.47 - SLI-009			ODOT PID # 102792		MVRPC # 1985.5	PROJECT SPONSOR: ODOT District-8		
DESCRIPTION: North Fairfield Rd over US 35; SR 835 over US 35-Rehabilitate bridges by strengthening the piers with Fiber Reinforced Polymer (FRP) and installing vandal protection fences.								
COMMENTS :								
TOTAL COST (000): \$780		LET TYPE: Traditional		A.Q. : Exempt		LRTP GOAL: G2-2		
	PHASE	FUND	PRIOR	SFY2024	SFY2025	SFY2026	SFY2027	Future
	ENG	STATE	\$88					
	ENG	STATE	\$65					
	CON	NHPP			\$502			
	CON	STATE			\$125			

**Table 4.6 - DETAILED PROJECT INFORMATION FOR STATEWIDE LINE ITEMS LISTED IN TABLE 4.5**

COUNTY, ROUTE, SECTION: MOT070-06.03 - SLI-009				ODOT PID # 105085	MVRPC # 2220.5	PROJECT SPONSOR: ODOT District-7		
DESCRIPTION: I-70 over Brookville-Salem Road-Remove and replace the deficient bridge deck.								
COMMENTS :								
TOTAL COST (000): \$1,713		LET TYPE: Traditional		A.Q. : Exempt		LRTP GOAL: G2-2		
	PHASE	FUND	PRIOR	SFY2024	SFY2025	SFY2026	SFY2027	Future
	ENG	STATE	\$166					
	CON	NHPP		\$1,392				
	CON	STATE		\$155				

COUNTY, ROUTE, SECTION: GRE444-07.91 - SLI-009				ODOT PID # 105195	MVRPC # 2588.8	PROJECT SPONSOR: ODOT District-8		
DESCRIPTION: SR 444 from the Fairborn north corp limit to the Greene/Clark County Line-Preventative maintenance.								
COMMENTS :								
TOTAL COST (000): \$367		LET TYPE: Traditional		A.Q. : Exempt		LRTP GOAL: G2-2		
	PHASE	FUND	PRIOR	SFY2024	SFY2025	SFY2026	SFY2027	Future
	ENG	STATE				\$37		
	CON	NHPP					\$264	
	CON	STATE					\$66	

COUNTY, ROUTE, SECTION: GRE042-11.26 - SLI-009				ODOT PID # 105200	MVRPC # 2222.3	PROJECT SPONSOR: ODOT District-8		
DESCRIPTION: US 42 from the Xenia NCL to the Cedarville SCL-Resurfacing.								
COMMENTS :								
TOTAL COST (000): \$1,699		LET TYPE: Traditional		A.Q. : Exempt		LRTP GOAL: G2-2		
	PHASE	FUND	PRIOR	SFY2024	SFY2025	SFY2026	SFY2027	Future
	ENG	STATE	\$64					
	CON	STATE		\$327				
	CON	STD		\$1,308				



**Table 4.6 - DETAILED PROJECT INFORMATION FOR STATEWIDE LINE ITEMS LISTED IN TABLE 4.5**

COUNTY, ROUTE, SECTION: MIA055-04.89 - SLI-009			ODOT PID # 105400		MVRPC # 2589.5		PROJECT SPONSOR: ODOT District-7	
DESCRIPTION: SR 55 over the Great Miami River-Paint bridge superstructure. Replace compression joint seals. Miscellaneous steel repair.								
COMMENTS :								
TOTAL COST (000): \$476		LET TYPE: Traditional		A.Q. : Exempt		LRTP GOAL: G2-2		
PHASE	FUND	PRIOR	SFY2024	SFY2025	SFY2026	SFY2027	Future	
ENG	STATE	\$36						
CON	STATE			\$88				
CON	STD			\$352				

<b>COUNTY, ROUTE, SECTION:</b> MOT444/004-00.23/21.99 - SLI-009				<b>ODOT PID #</b> 106374	<b>MVRPC #</b> 2227.5	<b>PROJECT SPONSOR:</b> ODOT District-7		
<b>DESCRIPTION:</b> SR 444 at SR 4-SDC overlay using hydrodemolition, investigate semi-integral abutment conversion. Abutment and railing patching using SCC and anodes. Paint structural steel.								
<b>COMMENTS :</b>								
<b>TOTAL COST (000):</b> \$1,579		<b>LET TYPE:</b> Traditional		<b>A.Q. :</b> Exempt		<b>LRTP GOAL:</b> G2-2		
	<b>PHASE</b>	<b>FUND</b>	<b>PRIOR</b>	<b>SFY2024</b>	<b>SFY2025</b>	<b>SFY2026</b>	<b>SFY2027</b>	<b>Future</b>
	ENG	STATE	\$166					
	CON	NHPP		\$1,130				
	CON	STATE		\$282				

<b>COUNTY, ROUTE, SECTION:</b> MOT - Landscape Maintenance FY24/25 - SLI-013				<b>ODOT PID #</b> 107955	<b>MVRPC #</b> 2233.8	<b>PROJECT SPONSOR:</b> ODOT District-7		
<b>DESCRIPTION:</b> I-70/I-75 Interchange-Provide maintenance and upkeep of the existing landscaping.								
<b>COMMENTS :</b>								
<b>TOTAL COST (000):</b> \$488		<b>LET TYPE:</b> Traditional		<b>A.Q. :</b> Exempt		<b>LRTP GOAL:</b> G2-2		
	<b>PHASE</b>	<b>FUND</b>	<b>PRIOR</b>	<b>SFY2024</b>	<b>SFY2025</b>	<b>SFY2026</b>	<b>SFY2027</b>	<b>Future</b>
	ENG	STATE	\$20					
	CON	STATE		\$468				

**Table 4.6 - DETAILED PROJECT INFORMATION FOR STATEWIDE LINE ITEMS LISTED IN TABLE 4.5**

COUNTY, ROUTE, SECTION: MOT - BH FY24 - SLI-009			ODOT PID # 108092		MVRPC # 2234.5	PROJECT SPONSOR: ODOT District-7	
DESCRIPTION: I-70 at Peters Pike-New SDC overlay with hydrodemolition. Repair top of backwalls. Replace expansion joint gland. Replace missing diaphragm. Patch, clean and seal concrete surfaces. Clearing and grubbing.; SR 201 at Shull Road-New SDC overlay with hydrodemolition over both newer and older wearing surfaces.							
COMMENTS :							
TOTAL COST (000): \$1,028		LET TYPE: Traditional		A.Q. : Exempt		LRTP GOAL: G2-2	
PHASE	FUND	PRIOR	SFY2024	SFY2025	SFY2026	SFY2027	Future
ENG	STATE	\$42					
CON	NHPP		\$735				
CON	STATE		\$150				
CON	STD		\$101				

COUNTY, ROUTE, SECTION: MOT201-04.36 - SLI-009				ODOT PID # 108418	MVRPC # 2236.3	PROJECT SPONSOR: ODOT District-7		
DESCRIPTION: SR 201 from the Huber Heights SCL to Fishburg Road-Mill and fill with asphalt concrete.								
COMMENTS :								
TOTAL COST (000): \$1,037		LET TYPE: Traditional	A.Q. : Exempt	LRTP GOAL: G2-2				
PHASE	FUND	PRIOR	SFY2024	SFY2025	SFY2026	SFY2027	Future	
ENG	STATE	\$18						
CON	LOCAL		\$204					
CON	STD		\$815					

COUNTY, ROUTE, SECTION: MIA016A-00.00 - SLI-004				ODOT PID #	108792	MVRPC #	2238.5	PROJECT SPONSOR: Miami County
DESCRIPTION: Peterson Road over the Great Miami River-Bridge replacement.								
COMMENTS :								
TOTAL COST (000): \$5,180		LET TYPE: Traditional		A.Q. : Exempt		LRTP GOAL: G2-2		
	PHASE	FUND	PRIOR	SFY2024	SFY2025	SFY2026	SFY2027	Future
	ENG	STATE	\$166					
	ROW	STATE	\$60					
	ENG	STATE	\$73					
	CON	LOCAL		\$695				
	CON	STD		\$4,185				

**Table 4.6 - DETAILED PROJECT INFORMATION FOR STATEWIDE LINE ITEMS LISTED IN TABLE 4.5**

<b>COUNTY, ROUTE, SECTION:</b> MIA048/571-00.00/07.18 - SLI-009				<b>ODOT PID #</b> 109714	<b>MVRPC #</b> 2590.3	<b>PROJECT SPONSOR:</b> ODOT District-7		
<b>DESCRIPTION:</b> SR 48 from the Montgomery/Miami County Line to East Water Street in West Milton; SR 571 from the West Milton east corp limit to CR25A-Resurface the roadway with asphalt concrete.								
<b>COMMENTS :</b>								
<b>TOTAL COST (000):</b> \$962		<b>LET TYPE:</b> Traditional	<b>A.Q. :</b> Exempt	<b>LRTP GOAL:</b> G2-2				
	<b>PHASE</b>	<b>FUND</b>	<b>PRIOR</b>	<b>SFY2024</b>	<b>SFY2025</b>	<b>SFY2026</b>	<b>SFY2027</b>	<b>Future</b>
	ENG	STATE	\$11					
	CON	STATE			\$190			
	CON	STD			\$761			

COUNTY, ROUTE, SECTION: MIA048/185-14.60/04.03 - SLI-009			ODOT PID # 109716		MVRPC # 2591.3	PROJECT SPONSOR: ODOT District-7		
DESCRIPTION: SR 48 from the Covington north corp limit to the Miami/Shelby County Line; SR 185 from SR 48 to the Piqua west corp limit-Resurfacing with asphalt concrete.								
COMMENTS :								
TOTAL COST (000): \$2,191		LET TYPE: Traditional		A.Q. : Exempt		LRTP GOAL: G2-2		
PHASE	FUND	PRIOR	SFY2024	SFY2025	SFY2026	SFY2027	Future	
ENG	STATE	\$26						
CON	STATE				\$433			
CON	STD				\$1,732			

COUNTY, ROUTE, SECTION:			MOT004-04.49/08.13 - SLI-009		ODOT PID # 109724		MVRPC # 2243.3		PROJECT SPONSOR: ODOT District-7	
DESCRIPTION: SR 4 from the Germantown NCL to the Moraine SCL and SR 4 from Hemple Road to Soldiers Home-West Carrollton Road-Resurface the existing roadway with asphalt concrete.										
COMMENTS :										
TOTAL COST (000):		\$1,319		LET TYPE: Traditional		A.Q. : Exempt		LRTP GOAL: G2-2		
PHASE		FUND	PRIOR	SFY2024	SFY2025	SFY2026	SFY2027	Future		
ENG		STATE	\$19							
CON		NHPP		\$1,040						
CON		STATE		\$260						

**Table 4.6 - DETAILED PROJECT INFORMATION FOR STATEWIDE LINE ITEMS LISTED IN TABLE 4.5**

COUNTY, ROUTE, SECTION: MIA571-16.50 - SLI-009				ODOT PID # 109738	MVRPC # 2592.3	PROJECT SPONSOR: ODOT District-7	
DESCRIPTION: SR 571 from the Tipp City east corp limit to the Miami/Clark County Line-Resurface the existing roadway with asphalt concrete.							
COMMENTS :							
TOTAL COST (000): \$1,436		LET TYPE: Traditional	A.Q. : Exempt	LRTP GOAL: G2-2			
PHASE	FUND	PRIOR	SFY2024	SFY2025	SFY2026	SFY2027	Future
ENG	STATE	\$17					
CON	STATE					\$284	
CON	STD					\$1,135	

COUNTY, ROUTE, SECTION: MIA041/055-05.68/12.94 - SLI-009				ODOT PID # 109751		MVRPC # 2246.3		PROJECT SPONSOR: ODOT District-7	
DESCRIPTION: SR 41 from the Troy ECL to Childrens Home-Casstown Road; SR 55 from the Troy ECL to SR 589-Resurface the existing roadway with asphalt concrete.									
COMMENTS :									
TOTAL COST (000): \$1,716		LET TYPE: Traditional		A.Q. : Exempt		LRTP GOAL: G2-2			
PHASE		FUND	PRIOR	SFY2024	SFY2025	SFY2026	SFY2027	Future	
ENG		STATE	\$17						
CON		STATE		\$340					
CON		STD		\$1,359					

COUNTY, ROUTE, SECTION: MOT725-08.31 - SLI-009			ODOT PID # 109761		MVRPC # 2593.3		PROJECT SPONSOR: ODOT District-7	
DESCRIPTION: SR 725 from SR 4 to the Miamisburg west corp limit-Resurface the existing roadway with asphalt concrete.								
COMMENTS :								
TOTAL COST (000): \$486		LET TYPE: Traditional		A.Q. : Exempt		LRTP GOAL: G2-2		
PHASE	FUND	PRIOR	SFY2024	SFY2025	SFY2026	SFY2027	Future	
ENG	STATE	\$4						
CON	STATE			\$96				
CON	STD			\$385				

**Table 4.6 - DETAILED PROJECT INFORMATION FOR STATEWIDE LINE ITEMS LISTED IN TABLE 4.5**

COUNTY, ROUTE, SECTION: MOT075-21.42 - SLI-009			ODOT PID # 109762		MVRPC # 2594.3		PROJECT SPONSOR: ODOT District-7	
DESCRIPTION: I-75 from approximately 4,300' south of US 40 to the Montgomery/Miami County Line-Resurfacing.								
COMMENTS :								
TOTAL COST (000): \$1,103		LET TYPE: Traditional		A.Q. : Exempt		LRTP GOAL: G2-2		
PHASE	FUND	PRIOR	SFY2024	SFY2025	SFY2026	SFY2027	Future	
ENG	STATE	\$33						
CON	STATE					\$107		
CON	STD					\$963		

COUNTY, ROUTE, SECTION: MOT075-03392 - SLI-009			ODOT PID # 109766		MVRPC # 2959.3	PROJECT SPONSOR: ODOT District-7		
DESCRIPTION: I-75 from Miamisburg-Centerville Road to East Dixie Drive-Fine graded polymer asphalt concrete overlay.								
COMMENTS :								
TOTAL COST (000): \$1,996			LET TYPE: Traditional		A.Q. : Exempt		LRTP GOAL: G2-2	
PHASE		FUND	PRIOR	SFY2024	SFY2025	SFY2026	SFY2027	Future
ENG		STATE	\$35					
CON		STATE					\$196	
CON		STD					\$1,764	

COUNTY, ROUTE, SECTION: MIA040-00.00 - SLI-009				ODOT PID # 109777	MVRPC # 2596.3	PROJECT SPONSOR: ODOT District-7		
DESCRIPTION: US 40 from the Montgomery/Miami County Line to the Miami/Clark County Line-Resurface the existing roadway with asphalt concrete.								
COMMENTS :								
TOTAL COST (000): \$1,385		LET TYPE: Traditional		A.Q. : Exempt		LRTP GOAL: G2-2		
	PHASE	FUND	PRIOR	SFY2024	SFY2025	SFY2026	SFY2027	Future
	ENG	STATE	\$33					
	CON	STATE				\$270		
	CON	STD				\$1,082		

**Table 4.6 - DETAILED PROJECT INFORMATION FOR STATEWIDE LINE ITEMS LISTED IN TABLE 4.5**

COUNTY, ROUTE, SECTION: MOT040-00.00 - SLI-009			ODOT PID # 109778		MVRPC # 2597.3		PROJECT SPONSOR: ODOT District-7	
DESCRIPTION: US 40 from the Preble/Montgomery County Line to the Clayton west corp limit-Resurfacing the existing roadway with asphalt concrete.								
COMMENTS :								
TOTAL COST (000): \$1,211		LET TYPE: Traditional		A.Q. : Exempt		LRTP GOAL: G2-2		
PHASE		FUND	PRIOR	SFY2024	SFY2025	SFY2026	SFY2027	Future
ENG		STATE	\$15					
CON		STATE		\$239				
CON		STD		\$957				

COUNTY, ROUTE, SECTION: MIA571-00.00 - SLI-009			ODOT PID # 109792		MVRPC # 2248.3		PROJECT SPONSOR: ODOT District-7	
DESCRIPTION: SR 571 from the Darke/Miami County Line to the West Milton west corp limit-Resurface the existing roadway with asphalt concrete.								
COMMENTS :								
TOTAL COST (000): \$1,199		LET TYPE: Traditional		A.Q. : Exempt		LRTP GOAL: G2-2		
PHASE		FUND	PRIOR	SFY2024	SFY2025	SFY2026	SFY2027	Future
ENG		STATE	\$23					
CON		STATE					\$235	
CON		STD					\$941	

COUNTY, ROUTE, SECTION: MOT - BP FY26 - SLI-009				ODOT PID # 110151	MVRPC # 2598.8	PROJECT SPONSOR: ODOT District-7		
DESCRIPTION: Various bridges on US 35 in Montgomery County-Paint bridge superstructure.								
COMMENTS :								
TOTAL COST (000): \$1,825		LET TYPE: Traditional		A.Q. : Exempt		LRTP GOAL: G2-2		
	PHASE	FUND	PRIOR	SFY2024	SFY2025	SFY2026	SFY2027	Future
	ENG	STATE	\$166					
	CON	STATE				\$332		
	CON	STD				\$1,327		

**Table 4.6 - DETAILED PROJECT INFORMATION FOR STATEWIDE LINE ITEMS LISTED IN TABLE 4.5**

COUNTY, ROUTE, SECTION: D07 - BP FY26 - SLI-009				ODOT PID # 110152	MVRPC # 2599.8	PROJECT SPONSOR: ODOT District-7	
DESCRIPTION: Various bridges in District 7-Paint bridge superstructure.							
COMMENTS :							
TOTAL COST (000): \$821		LET TYPE: Traditional	A.Q. : Exempt	LRTP GOAL: G2-2			
PHASE	FUND	PRIOR	SFY2024	SFY2025	SFY2026	SFY2027	Future
ENG	STATE	\$160					
CON	STATE				\$75		
CON	STD				\$586		

COUNTY, ROUTE, SECTION: D07 - BH FY24(A) - SLI-009				ODOT PID # 110155	MVRPC # 2250.5	PROJECT SPONSOR: ODOT District-7		
DESCRIPTION: Various locations in District 7-Address erosion issues on bridges.								
COMMENTS :								
TOTAL COST (000): \$161		LET TYPE: Traditional	A.Q. : Exempt		LRTP GOAL: G2-2			
PHASE	FUND	PRIOR	SFY2024	SFY2025	SFY2026	SFY2027	Future	
ENG	STATE	\$8						
ROW	STATE	\$20						
ENG	STATE	\$14						
ROW	STATE	\$11						
CON	NHPP		\$54					
CON	STATE		\$16					
CON	STD		\$38					

<b>COUNTY, ROUTE, SECTION:</b> MOT201/202/835-02.04/02.06/00.02 - SLI-009				<b>ODOT PID #</b> 110194	<b>MVRPC #</b> 2251.3	<b>PROJECT SPONSOR:</b> ODOT District-7		
<b>DESCRIPTION:</b> SR 201 from Avondale Drive to Schwinn Drive; SR 202 from Avondale Drive to Murdock Avenue; SR 835 from Morningside Boulevard to US 35-Mill and fill with asphalt concrete and superpave asphalt.								
<b>COMMENTS :</b>								
<b>TOTAL COST (000):</b> \$2,540		<b>LET TYPE:</b> Traditional		<b>A.Q. :</b> Exempt		<b>LRTP GOAL:</b> G2-2		
	<b>PHASE</b>	<b>FUND</b>	<b>PRIOR</b>	<b>SFY2024</b>	<b>SFY2025</b>	<b>SFY2026</b>	<b>SFY2027</b>	<b>Future</b>
	ENG	STATE	\$35					
	CON	LOCAL		\$501				
	CON	NHPP		\$1,493				
	CON	STD		\$511				

**Table 4.6 - DETAILED PROJECT INFORMATION FOR STATEWIDE LINE ITEMS LISTED IN TABLE 4.5**

COUNTY, ROUTE, SECTION: MIA048-09.63 - SLI-009			ODOT PID # 110391		MVRPC # 2254.3		PROJECT SPONSOR: ODOT District-7	
DESCRIPTION: SR 48 from the Pleasant Hill NCL to the Covington SCL-Resurfacing and curb ramps.								
COMMENTS :								
TOTAL COST (000): \$1,249		LET TYPE: Traditional		A.Q. : Exempt		LRTP GOAL: G2-2		
PHASE	FUND	PRIOR	SFY2024	SFY2025	SFY2026	SFY2027	Future	
ENG	STATE	\$13						
CON	STATE		\$247					
CON	STD		\$989					

COUNTY, ROUTE, SECTION: MIA055-09.02 - SLI-009			ODOT PID # 110893		MVRPC # 2600.3	PROJECT SPONSOR: ODOT District-7		
DESCRIPTION: SR 55 in Troy from Horizon West Court to Peters Avenue-Mill and fill resurfacing.								
COMMENTS :								
TOTAL COST (000): \$2,463			LET TYPE: Traditional		A.Q. : Exempt		LRTP GOAL: G2-2	
PHASE		FUND	PRIOR	SFY2024	SFY2025	SFY2026	SFY2027	Future
ENG		STATE	\$43					
CON		LOCAL			\$484			
CON		STD			\$1,936			

COUNTY, ROUTE, SECTION: MIA041-11.14 - SLI-009				ODOT PID # 110895	MVRPC # 2601.3	PROJECT SPONSOR: ODOT District-7		
DESCRIPTION: SR 41 in Troy from Experiment Farm Road to I-75-Mill and fill resurfacing.								
COMMENTS :								
TOTAL COST (000): \$688		LET TYPE: Traditional	A.Q. : Exempt	LRTP GOAL: G2-2				
	PHASE	FUND	PRIOR	SFY2024	SFY2025	SFY2026	SFY2027	Future
	ENG	STATE	\$12					
	CON	LOCAL					\$135	
	CON	STD					\$541	



**Table 4.6 - DETAILED PROJECT INFORMATION FOR STATEWIDE LINE ITEMS LISTED IN TABLE 4.5**

COUNTY, ROUTE, SECTION: MOT - STW ATCMTD Truck Platoon Grant - SLI-001				ODOT PID # 111091	MVRPC # 2439.8	PROJECT SPONSOR: ODOT District-7		
DESCRIPTION: I-70 Focus with InDOT-Statewide Advanced Transportation and Congestion Management Technologies Deployment Program Truck Platooning Grant.								
COMMENTS :								
TOTAL COST (000): \$8,800		LET TYPE: Non-let		A.Q. : Exempt		LRTP GOAL: G2-3		
PHASE	FUND	PRIOR	SFY2024	SFY2025	SFY2026	SFY2027	Future	
ENG	EAR	\$1,218						
ENG	LOCAL	\$708						
ENG	STATE	\$510						
ENG	EAR	\$2,467						
ENG	LOCAL	\$1,256						
ENG	STATE	\$1,210						
ENG	EAR	\$289						
ENG	LOCAL	\$144						
ENG	STATE	\$144						
ENG	EAR		\$427					
ENG	LOCAL		\$361					
ENG	STATE		\$66					

COUNTY, ROUTE, SECTION: MOT048D-00.0- - SLI-009				ODOT PID # 111952	MVRPC # 2602.3	PROJECT SPONSOR: ODOT District-7		
DESCRIPTION: SR 48D in Dayton from US 35 to Monument Avenue-Mill and fill resurfacing.								
COMMENTS :								
TOTAL COST (000): \$489		LET TYPE: Traditional		A.Q. : Exempt		LRTP GOAL: G2-2		
PHASE	FUND	PRIOR	SFY2024	SFY2025	SFY2026	SFY2027	Future	
ENG	STATE	\$8						
CON	LOCAL			\$96				
CON	STD			\$385				

COUNTY, ROUTE, SECTION: MOT/CLA070-17.38/00.00 - SLI-009				ODOT PID # 112417		MVRPC # 2603.3		PROJECT SPONSOR: ODOT District-7	
DESCRIPTION: I-70 from the Great Miami River to approximately 2,700' east of the Montgomery/Clark County Line-Perform concrete pavement repairs.									
COMMENTS :									
TOTAL COST (000): \$1,916		LET TYPE: Traditional		A.Q. : Exempt		LRTP GOAL: G2-2			
PHASE		FUND	PRIOR	SFY2024	SFY2025	SFY2026	SFY2027	Future	
ENG		STATE	\$32						
CON		STATE			\$188				
CON		STD			\$1,695				

**Table 4.6 - DETAILED PROJECT INFORMATION FOR STATEWIDE LINE ITEMS LISTED IN TABLE 4.5**

COUNTY, ROUTE, SECTION: MOT725/123-00.00 - SLI-009				ODOT PID # 112482	MVRPC # 2604.3	PROJECT SPONSOR: ODOT District-7		
DESCRIPTION: SR 725 from the Preble/Montgomery County Line to the Germantown west corp limit; SR 123 from the Warren/Montgomery County Line to SR 4-Resurfacing.								
COMMENTS :								
TOTAL COST (000): \$1,822		LET TYPE: Traditional		A.Q. : Exempt		LRTP GOAL: G2-2		
	PHASE	FUND	PRIOR	SFY2024	SFY2025	SFY2026	SFY2027	Future
	ENG	STATE	\$30					
	CON	STATE			\$358			
	CON	STD			\$1,433			

COUNTY, ROUTE, SECTION: D08 - Noise Walls FY2026 - SLI-009				ODOT PID # 112574	MVRPC # 2605.8	PROJECT SPONSOR: ODOT District-8		
DESCRIPTION: Various locations in District 8-Replace and rehabilitate noise wall panels which have been damaged.								
COMMENTS :								
TOTAL COST (000): \$2,283		LET TYPE: Traditional		A.Q. : Exempt		LRTP GOAL: G2-2		
	PHASE	FUND	PRIOR	SFY2024	SFY2025	SFY2026	SFY2027	Future
	ENG	STATE	\$68					
	CON	LOCAL				\$54		
	CON	STATE				\$368		
	CON	STD				\$1,794		

COUNTY, ROUTE, SECTION: D08 - PM/RPM FY2026 - SLI-009				ODOT PID # 112770	MVRPC # 2606.4	PROJECT SPONSOR: ODOT District-8		
DESCRIPTION: Various locations in District 8-Pavement marking and RPM contract.								
COMMENTS :								
TOTAL COST (000): \$3,465		LET TYPE: Traditional		A.Q. : Exempt		LRTP GOAL: G2-3		
PHASE		FUND	PRIOR	SFY2024	SFY2025	SFY2026	SFY2027	Future
ENG		STATE	\$41					
CON		HSIP				\$3,424		

**Table 4.6 - DETAILED PROJECT INFORMATION FOR STATEWIDE LINE ITEMS LISTED IN TABLE 4.5**

COUNTY, ROUTE, SECTION: D08 - LG FY2026/2027 - SLI-013				ODOT PID # 112771	MVRPC # 2607.4	PROJECT SPONSOR: ODOT District-8	
DESCRIPTION: Various locations in District 8-Lighting replacements on Interstates.							
COMMENTS :							
TOTAL COST (000): \$2,841		LET TYPE: Traditional		A.Q. : Exempt		LRTP GOAL: G2-3	
PHASE	FUND	PRIOR	SFY2024	SFY2025	SFY2026	SFY2027	Future
ENG	STATE	\$166					
CON	STATE				\$2,675		

COUNTY, ROUTE, SECTION: GRE071/072-01.50/00.29 - SLI-009			ODOT PID # 112979		MVRPC # 2363.5		PROJECT SPONSOR: ODOT District-8	
DESCRIPTION: Smith Road over I-71-Rehabilitate bridge by repairing the backwall. SR 72 over I-71-Rehabilitate bridge by replacing the deck and painting the structural steel.								
COMMENTS :								
TOTAL COST (000): \$2,849		LET TYPE: Traditional		A.Q. : Exempt		LRTP GOAL: G2-2		
PHASE		FUND	PRIOR	SFY2024	SFY2025	SFY2026	SFY2027	Future
ENG		STATE	\$166					
CON		NHPP			\$2,414			
CON		STATE			\$268			

COUNTY, ROUTE, SECTION: GRE072-07.71 - SLI-009				ODOT PID # 113007	MVRPC # 2364.5	PROJECT SPONSOR: ODOT District-8		
DESCRIPTION: SR 72 over Caesar Creek in Jamestown-Bridge replacement.								
COMMENTS :								
TOTAL COST (000): \$2,395		LET TYPE: Traditional		A.Q. : Exempt		LRTP GOAL: G2-2		
PHASE	FUND	PRIOR	SFY2024	SFY2025	SFY2026	SFY2027	Future	
ENG	STATE	\$53						
ENG	STD	\$113						
ENG	STATE	\$35						
ENG	STD	\$138						
ENG	STATE	\$380						
ROW	STATE	\$30						
CON	STATE			\$329				
CON	STD			\$1,317				

**Table 4.6 - DETAILED PROJECT INFORMATION FOR STATEWIDE LINE ITEMS LISTED IN TABLE 4.5**

<b>COUNTY, ROUTE, SECTION:</b> D07 - FDPM FY26 - SLI-013				<b>ODOT PID #</b> 113082	<b>MVRPC #</b> 2608.4	<b>PROJECT SPONSOR:</b> ODOT District-7	
<b>DESCRIPTION:</b> Various locations in District 7-Fast dry pavement marking project.							
<b>COMMENTS :</b>							
<b>TOTAL COST (000):</b> \$1,803		<b>LET TYPE:</b> Traditional	<b>A.Q. :</b> Exempt		<b>LRTP GOAL:</b> G2-3		
PHASE	FUND	PRIOR	SFY2024	SFY2025	SFY2026	SFY2027	Future
CON	STATE				\$1,803		

COUNTY, ROUTE, SECTION: D07 - PPM FY26 - SLI-013				ODOT PID # 113083	MVRPC # 2609.4	PROJECT SPONSOR: ODOT District-7	
DESCRIPTION: Various locations in District 7-Polyester pavement marking project.							
COMMENTS :							
TOTAL COST (000): \$728		LET TYPE: Traditional	A.Q. : Exempt		LRTP GOAL: G2-3		
PHASE	FUND	PRIOR	SFY2024	SFY2025	SFY2026	SFY2027	Future
CON	STATE				\$728		

<b>COUNTY, ROUTE, SECTION:</b> D07 - RPM FY26 - SLI-013				<b>ODOT PID #</b> 113084	<b>MVRPC #</b> 2610.4	<b>PROJECT SPONSOR:</b> ODOT District-7	
<b>DESCRIPTION:</b> Various locations in District 7-Districtwide raised pavement markers.							
<b>COMMENTS :</b>							
<b>TOTAL COST (000):</b> \$312		<b>LET TYPE:</b> Traditional		<b>A.Q. :</b> Exempt		<b>LRTP GOAL:</b> G2-3	
<b>PHASE</b>	<b>FUND</b>	<b>PRIOR</b>	<b>SFY2024</b>	<b>SFY2025</b>	<b>SFY2026</b>	<b>SFY2027</b>	<b>Future</b>
CON	STATE				\$312		

COUNTY, ROUTE, SECTION: D08 - Culvert Repair FY24 - SLI-009				ODOT PID # 113604	MVRPC # 2402.5	PROJECT SPONSOR: ODOT District-8		
DESCRIPTION: SR 380 at 4,200' north of Spring Valley-Paintersville Road and at another location in Clinton County-Repair of bridge size corrugated metal pipes.								
COMMENTS :								
TOTAL COST (000): \$908		LET TYPE: Traditional		A.Q. : Exempt		LRTP GOAL: G2-2		
	PHASE	FUND	PRIOR	SFY2024	SFY2025	SFY2026	SFY2027	Future
	ENG	STATE	\$161					
	CON	STATE		\$149				
	CON	STD		\$598				

**Table 4.6 - DETAILED PROJECT INFORMATION FOR STATEWIDE LINE ITEMS LISTED IN TABLE 4.5**

COUNTY, ROUTE, SECTION: D07 - GR Type A Replacement - SLI-012				ODOT PID # 113767	MVRPC # 2406.4	PROJECT SPONSOR: ODOT District-7	
DESCRIPTION: Various locations in District 7-Remove and replace Type A anchor assemblies located on State and Local NHS routes.							
COMMENTS :							
TOTAL COST (000): \$791		LET TYPE: Traditional		A.Q. : Exempt		LRTP GOAL: G2-2	
PHASE	FUND	PRIOR	SFY2024	SFY2025	SFY2026	SFY2027	Future
ENG	STATE	\$78					
ROW	HSIP	\$75					
CON	HSIP		\$638				

COUNTY, ROUTE, SECTION: WAR - VAR Guardrail FY2025 - SLI-004				ODOT PID # 114003	MVRPC # 2611.4	PROJECT SPONSOR: Warren County	
DESCRIPTION: Various locations in Warren County-Upgrade existing guardrail.							
COMMENTS :							
TOTAL COST (000): \$302		LET TYPE: Local-let	A.Q. : Exempt		LRTP GOAL: G2-3		
PHASE	FUND	PRIOR	SFY2024	SFY2025	SFY2026	SFY2027	Future
ENG	STATE	\$2					
CON	HSIP			\$300			

<b>COUNTY, ROUTE, SECTION:</b> D07/D08 - GR FY2024 - SLI-009				<b>ODOT PID #</b> 114291	<b>MVRPC #</b> 2612.4	<b>PROJECT SPONSOR:</b> ODOT District-8		
<b>DESCRIPTION:</b> Various locations in District 8 and Montgomery County in District 7-Guardrail repair and upgrading contract.								
<b>COMMENTS :</b>								
<b>TOTAL COST (000):</b> \$1,073		<b>LET TYPE:</b> Traditional		<b>A.Q. :</b> Exempt		<b>LRTP GOAL:</b> G2-3		
<b>PHASE</b>	<b>FUND</b>	<b>PRIOR</b>	<b>SFY2024</b>	<b>SFY2025</b>	<b>SFY2026</b>	<b>SFY2027</b>	<b>Future</b>	
ENG	STATE	\$3						
CON	STATE		\$1,070					

<b>COUNTY, ROUTE, SECTION:</b> D07/D08 - GR FY2025 - SLI-009				<b>ODOT PID #</b> 114292	<b>MVRPC #</b> 2316.4	<b>PROJECT SPONSOR:</b> ODOT District-8		
<b>DESCRIPTION:</b> Various locations in District 8 and Montgomery County in District 7-Guardrail repair and upgrading contract.								
<b>COMMENTS :</b>								
<b>TOTAL COST (000):</b> \$1,073		<b>LET TYPE:</b> Traditional		<b>A.Q. :</b> Exempt		<b>LRTP GOAL:</b> G2-3		
	<b>PHASE</b>	<b>FUND</b>	<b>PRIOR</b>	<b>SFY2024</b>	<b>SFY2025</b>	<b>SFY2026</b>	<b>SFY2027</b>	<b>Future</b>
	ENG	STATE	\$3					
	CON	STATE			\$1,070			

**Table 4.6 - DETAILED PROJECT INFORMATION FOR STATEWIDE LINE ITEMS LISTED IN TABLE 4.5**

COUNTY, ROUTE, SECTION: D07/D08 - GR FY26 - SLI-009				ODOT PID # 114293	MVRPC # 2614.4	PROJECT SPONSOR: ODOT District-8		
DESCRIPTION: Various locations in District 8 and Montgomery County in District 7-Guardrail repair and upgrading contract.								
COMMENTS :								
TOTAL COST (000): \$1,073		LET TYPE: Traditional		A.Q. : Exempt		LRTP GOAL: G2-3		
PHASE	FUND	PRIOR	SFY2024	SFY2025	SFY2026	SFY2027	Future	
ENG	STATE	\$3						
CON	STATE				\$1,070			

COUNTY, ROUTE, SECTION: D07/D08 - GR FY2027 - SLI-009			ODOT PID # 114294		MVRPC # 2615.4	PROJECT SPONSOR: ODOT District-8	
DESCRIPTION: Various locations in District 8 and Montgomery County in District 7-Guardrail repair and upgrading contract.							
COMMENTS :							
TOTAL COST (000): \$1,073		LET TYPE: Traditional		A.Q. : Exempt		LRTP GOAL: G2-3	
PHASE	FUND	PRIOR	SFY2024	SFY2025	SFY2026	SFY2027	Future
ENG	STATE	\$3					
CON	STATE					\$1,070	

COUNTY, ROUTE, SECTION: WAR/GRE042-17.94/00.00 - SLI-009				ODOT PID # 114514	MVRPC # 2616.3	PROJECT SPONSOR: ODOT District-8		
DESCRIPTION: US 42 from Red Stewart Airfield to Spring Valley-Painters Road-Resurfacing.								
COMMENTS :								
TOTAL COST (000): \$3,963		LET TYPE: Traditional		A.Q. : Exempt		LRTP GOAL: G2-2		
PHASE	FUND	PRIOR	SFY2024	SFY2025	SFY2026	SFY2027	Future	
ENG	STATE	\$151						
CON	ODOD					\$762		
CON	STD					\$3,050		

COUNTY, ROUTE, SECTION: D07 - PAVE FY27(A) - SLI-009			ODOT PID # 114549		MVRPC # 2617.3		PROJECT SPONSOR: ODOT District-7	
DESCRIPTION: Various routes in District 7-Resurfacing.								
COMMENTS :								
TOTAL COST (000): \$9,169		LET TYPE: Traditional		A.Q. : Exempt		LRTP GOAL: G2-2		
	PHASE	FUND	PRIOR	SFY2024	SFY2025	SFY2026	SFY2027	Future
	ENG	STATE	\$168					
	CON	STATE					\$2,345	
	CON	STD					\$6,656	

**Table 4.6 - DETAILED PROJECT INFORMATION FOR STATEWIDE LINE ITEMS LISTED IN TABLE 4.5**

COUNTY, ROUTE, SECTION: D07 - CHIP FY26(A) - SLI-009			ODOT PID # 114554		MVRPC # 2618.3		PROJECT SPONSOR: ODOT District-7	
DESCRIPTION: Various routes in District 7-Chip seal.								
COMMENTS :								
TOTAL COST (000): \$2,178		LET TYPE: Traditional		A.Q. : Exempt		LRTP GOAL: G2-2		
PHASE	FUND	PRIOR	SFY2024	SFY2025	SFY2026	SFY2027	Future	
ENG	STATE	\$57						
CON	STATE				\$967			
CON	STD				\$1,154			

COUNTY, ROUTE, SECTION: D07 - MICRO FY26 - SLI-009			ODOT PID # 114555		MVRPC # 2619.3	PROJECT SPONSOR: ODOT District-7		
DESCRIPTION: SR 202 from Parktowne Boulevard to SR 571; SR 741 from Austin Pike to Kingsridge Drive-Resurfacing.								
COMMENTS :								
TOTAL COST (000): \$999		LET TYPE: Traditional		A.Q. : Exempt		LRTP GOAL: G2-2		
PHASE	FUND	PRIOR	SFY2024	SFY2025	SFY2026	SFY2027	Future	
ENG	STATE	\$22						
CON	STATE				\$195			
CON	STD				\$782			

COUNTY, ROUTE, SECTION: D07 - CHIP FY25 - SLI-009				ODOT PID # 114572	MVRPC # 2620.3	PROJECT SPONSOR: ODOT District-7		
DESCRIPTION: Various routes in District 7-Chip seal.								
COMMENTS :								
TOTAL COST (000): \$1,168		LET TYPE: Traditional		A.Q. : Exempt		LRTP GOAL: G2-2		
	PHASE	FUND	PRIOR	SFY2024	SFY2025	SFY2026	SFY2027	Future
	ENG	ODOD	\$41					
	CON	STATE			\$348			
	CON	STD			\$779			

**Table 4.6 - DETAILED PROJECT INFORMATION FOR STATEWIDE LINE ITEMS LISTED IN TABLE 4.5**

COUNTY, ROUTE, SECTION: CLI/GRE - Inverts FY27 - SLI-009			ODOT PID # 114656		MVRPC # 2621.8	PROJECT SPONSOR: ODOT District-8	
DESCRIPTION: Various locations in District 8-Pave inverts of bridge size culverts and perform other related repairs.							
COMMENTS :							
TOTAL COST (000): \$1,236		LET TYPE: Traditional		A.Q. : Exempt		LRTP GOAL: G2-2	
PHASE	FUND	PRIOR	SFY2024	SFY2025	SFY2026	SFY2027	Future
ENG	STATE	\$166					
CON	STATE					\$214	
CON	STD					\$856	

COUNTY, ROUTE, SECTION: GRE380-03.31/06.27 - SLI-009				ODOT PID # 114669	MVRPC # 2622.5	PROJECT SPONSOR: ODOT District-8	
DESCRIPTION: SR 380 over Caesar Creek-Repair bridge by replacing the wearing surface. SR 380 over Gladly Run-Repair bridge by replacing the wearing surface and painting the structural steel. Profile to be improved on both structures.							
COMMENTS :							
TOTAL COST (000): \$1,511		LET TYPE: Traditional		A.Q. : Exempt		LRTP GOAL: G2-2	
PHASE	FUND	PRIOR	SFY2024	SFY2025	SFY2026	SFY2027	Future
ENG	STATE	\$162					
CON	STATE					\$270	
CON	STD					\$1,079	

COUNTY, ROUTE, SECTION: D08 - PM/RPM FY2027 - SLI-009				ODOT PID # 114691	MVRPC # 2623.4	PROJECT SPONSOR: ODOT District-8		
DESCRIPTION: Various locations in District 8-Districtwide pavement marking and RPM contract.								
COMMENTS :								
TOTAL COST (000): \$4,243		LET TYPE: Traditional		A.Q. : Exempt		LRTP GOAL: G2-3		
PHASE	FUND	PRIOR	SFY2024	SFY2025	SFY2026	SFY2027	Future	
ENG	STATE	\$44						
CON	HSIP					\$4,200		

<b>COUNTY, ROUTE, SECTION:</b> D08 - TSG FY2027/FY2028 - SLI-009				<b>ODOT PID #</b> 114693	<b>MVRPC #</b> 2624.4	<b>PROJECT SPONSOR:</b> ODOT District-8		
<b>DESCRIPTION:</b> Various location in District 8-Install by contract traffic signals. Will include LED replacement for entire district.								
<b>COMMENTS :</b>								
<b>TOTAL COST (000):</b> \$2,627		<b>LET TYPE:</b> Traditional	<b>A.Q. :</b> Exempt	<b>LRTP GOAL:</b> G2-3				
	<b>PHASE</b>	<b>FUND</b>	<b>PRIOR</b>	<b>SFY2024</b>	<b>SFY2025</b>	<b>SFY2026</b>	<b>SFY2027</b>	<b>Future</b>
	ENG	STATE	\$166					
	CON	HSIP					\$2,461	



**Table 4.6 - DETAILED PROJECT INFORMATION FOR STATEWIDE LINE ITEMS LISTED IN TABLE 4.5**

COUNTY, ROUTE, SECTION: D07-FDPM FY27 - SLI-013				ODOT PID # 114725	MVRPC # 2625.4	PROJECT SPONSOR: ODOT District-7	
DESCRIPTION: ODOT District 7-Districtwide fast dry pavement marking.							
COMMENTS :							
TOTAL COST (000): \$1,803		LET TYPE: Traditional	A.Q. : Exempt		LRTP GOAL: G2-3		
PHASE	FUND	PRIOR	SFY2024	SFY2025	SFY2026	SFY2027	Future
CON	STATE					\$1,803	

COUNTY, ROUTE, SECTION: D07 - PPM FY27 - SLI-013				ODOT PID # 114726	MVRPC # 2626.4	PROJECT SPONSOR: ODOT District-7	
DESCRIPTION: ODOT District 7-Districtwide polyester pavement marking.							
COMMENTS :							
TOTAL COST (000): \$728		LET TYPE: Traditional	A.Q. : Exempt	LRTP GOAL: G2-3			
PHASE	FUND	PRIOR	SFY2024	SFY2025	SFY2026	SFY2027	Future
CON	STATE					\$728	

COUNTY, ROUTE, SECTION: D07 - RPM FY27 - SLI-013				ODOT PID # 114727	MVRPC # 2627.4	PROJECT SPONSOR: ODOT District-7	
DESCRIPTION: ODOT District 7-Districtwide raised pavement markers.							
COMMENTS :							
TOTAL COST (000): \$312		LET TYPE: Traditional		A.Q. : Exempt		LRTP GOAL: G2-3	
PHASE	FUND	PRIOR	SFY2024	SFY2025	SFY2026	SFY2027	Future
CON	STATE					\$312	

<b>COUNTY, ROUTE, SECTION:</b> D08 - Bridge Maintenance FY2027 - SLI-009				<b>ODOT PID #</b> 114781	<b>MVRPC #</b> 2628.5	<b>PROJECT SPONSOR:</b> ODOT District-8		
<b>DESCRIPTION:</b> Various locations in District 8-Perform minor maintenance bridge repairs.								
<b>COMMENTS :</b>								
<b>TOTAL COST (000):</b> \$1,745		<b>LET TYPE:</b> Traditional	<b>A.Q. :</b> Exempt	<b>LRTP GOAL:</b> G2-2				
	<b>PHASE</b>	<b>FUND</b>	<b>PRIOR</b>	<b>SFY2024</b>	<b>SFY2025</b>	<b>SFY2026</b>	<b>SFY2027</b>	<b>Future</b>
	ENG	STATE	\$140					
	CON	STATE					\$161	
	CON	STD					\$1,445	

**Table 4.6 - DETAILED PROJECT INFORMATION FOR STATEWIDE LINE ITEMS LISTED IN TABLE 4.5**

COUNTY, ROUTE, SECTION: WAR - BS FY2027 - SLI-009				ODOT PID # 114787	MVRPC # 2629.5	PROJECT SPONSOR: ODOT District-8	
DESCRIPTION: Various bridges on I-71 and I-75 in Warren County-Seal bridges.							
COMMENTS :							
TOTAL COST (000): \$1,184		LET TYPE: Traditional		A.Q. : Exempt		LRTP GOAL: G2-2	
PHASE	FUND	PRIOR	SFY2024	SFY2025	SFY2026	SFY2027	Future
ENG	STATE	\$60					
CON	STATE					\$112	
CON	STD					\$1,011	

COUNTY, ROUTE, SECTION: MOT - NW FY26 - SLI-008			ODOT PID # 114938		MVRPC # 2630.8		PROJECT SPONSOR: ODOT District-7	
DESCRIPTION: I-675 at Paragon Road-Replace broken noise wall panels.								
COMMENTS :								
TOTAL COST (000): \$352		LET TYPE: Traditional		A.Q. : Exempt		LRTP GOAL: G2-2		
PHASE		FUND	PRIOR	SFY2024	SFY2025	SFY2026	SFY2027	Future
ENG		STATE	\$22					
CON		NHPP				\$267		
CON		STATE				\$63		

COUNTY, ROUTE, SECTION: D07 - BH FY25(A) - SLI-009				ODOT PID # 114941	MVRPC # 2631.5	PROJECT SPONSOR: ODOT District-7		
DESCRIPTION: Various bridges in District 7-Replace expansion joints.								
COMMENTS :								
TOTAL COST (000): \$104		LET TYPE: Traditional		A.Q. : Exempt		LRTP GOAL: G2-2		
PHASE	FUND	PRIOR	SFY2024	SFY2025	SFY2026	SFY2027	Future	
ENG	STATE	\$13						
CON	STATE			\$14				
CON	STD			\$77				

**Table 4.6 - DETAILED PROJECT INFORMATION FOR STATEWIDE LINE ITEMS LISTED IN TABLE 4.5**

COUNTY, ROUTE, SECTION: D07 - BH FY25(B) - SLI-013				ODOT PID # 114944	MVRPC # 2632.5	PROJECT SPONSOR: ODOT District-7		
DESCRIPTION: Various bridges in District 7-Structural steel and bearing repairs.								
COMMENTS :								
TOTAL COST (000): \$70		LET TYPE: Traditional		A.Q. : Exempt		LRTP GOAL: G2-2		
	PHASE	FUND	PRIOR	SFY2024	SFY2025	SFY2026	SFY2027	Future
	ENG	STATE	\$4					
	CON	STATE			\$66			

COUNTY, ROUTE, SECTION: MOT075-11.22 - SLI-009				ODOT PID #	114947	MVRPC #	2633.5	PROJECT SPONSOR: ODOT District-7
DESCRIPTION: I-75 at Stewart Street-Repair mechanically stabilized earthen wall.								
COMMENTS :								
TOTAL COST (000): \$25		LET TYPE: Traditional		A.Q. : Exempt		LRTP GOAL: G2-2		
	PHASE	FUND	PRIOR	SFY2024	SFY2025	SFY2026	SFY2027	Future
	ENG	STATE	\$3					
	CON	STATE			\$2			
	CON	STD			\$20			

COUNTY, ROUTE, SECTION: MOT070/075-11.30/03.73L - SLI-009				ODOT PID #	114955	MVRPC #	2634.5	PROJECT SPONSOR: ODOT District-7
DESCRIPTION: I-70 at SR 48 and I-75 at SR 725-Place epoxy wearing surface on bridge decks.								
COMMENTS :								
TOTAL COST (000): \$120		LET TYPE: Traditional		A.Q. : Exempt		LRTP GOAL: G2-2		
	PHASE	FUND	PRIOR	SFY2024	SFY2025	SFY2026	SFY2027	Future
	ENG	STATE	\$15					
	CON	STATE			\$10			
	CON	STD			\$94			

**Table 4.6 - DETAILED PROJECT INFORMATION FOR STATEWIDE LINE ITEMS LISTED IN TABLE 4.5**

COUNTY, ROUTE, SECTION: MIA/MER075/119-16.91/13.74 - SLI-009				ODOT PID # 114980	MVRPC # 2430.8	PROJECT SPONSOR: ODOT District-7		
DESCRIPTION: I-75 just north of East Ash Street in Piqua-Field pave culvert inverts.								
COMMENTS :								
TOTAL COST (000): \$699		LET TYPE: Traditional		A.Q. : Exempt		LRTP GOAL: G2-2		
PHASE	FUND	PRIOR	SFY2024	SFY2025	SFY2026	SFY2027	Future	
ENG	STATE	\$23						
ENG	STATE	\$7						
CON	NHPP		\$302					
CON	STATE		\$100					
CON	STD		\$267					

COUNTY, ROUTE, SECTION: MIA - CR FY25 - SLI-013			ODOT PID # 115142		MVRPC # 2635.8		PROJECT SPONSOR: ODOT District-7	
DESCRIPTION: Various locations in District 7-Replace or repair culverts.								
COMMENTS :								
TOTAL COST (000): \$516		LET TYPE: Traditional		A.Q. : Exempt		LRTP GOAL: G2-2		
PHASE		FUND	PRIOR	SFY2024	SFY2025	SFY2026	SFY2027	Future
ENG		STATE	\$46					
ENG		STATE	\$23					
ENG		STATE	\$54					
ROW		STATE	\$60					
CON		STATE				\$333		

<b>COUNTY, ROUTE, SECTION:</b> D07 - BH FY24(C) - SLI-009				<b>ODOT PID #</b> 115329	<b>MVRPC #</b> 2540.5	<b>PROJECT SPONSOR:</b> ODOT District-7	
<b>DESCRIPTION:</b> Various locations in District 7-Bridge repair including patching the bridge deck, patching abutments and encasing pier columns.							
<b>COMMENTS :</b>							
<b>TOTAL COST (000):</b> \$677		<b>LET TYPE:</b> Traditional	<b>A.Q. :</b> Exempt	<b>LRTP GOAL:</b> G2-2			
PHASE	FUND	PRIOR	SFY2024	SFY2025	SFY2026	SFY2027	Future
ENG	STATE	\$23					
ENG	STATE	\$25					
ENG	STATE	\$5					
CON	NHPP		\$280				
CON	STATE		\$93				
CON	STD		\$249				

**Table 4.6 - DETAILED PROJECT INFORMATION FOR STATEWIDE LINE ITEMS LISTED IN TABLE 4.5**

COUNTY, ROUTE, SECTION: GRE035-10.30 - SLI-009				ODOT PID # 115575	MVRPC # 2460.5	PROJECT SPONSOR: ODOT District-8		
DESCRIPTION: US 35 at US 42-Hardline bridge size culvert.								
COMMENTS :								
TOTAL COST (000): \$605		LET TYPE: Traditional	A.Q. : Exempt	LRTP GOAL: G2-2				
PHASE	FUND	PRIOR	SFY2024	SFY2025	SFY2026	SFY2027	Future	
ENG	STATE	\$141						
CON	NHPP		\$372					
CON	STATE		\$93					

COUNTY, ROUTE, SECTION: D07 - TSG & LG Maint FY24 - SLI-013				ODOT PID # 115734	MVRPC # 2553.6	PROJECT SPONSOR: ODOT District-7		
DESCRIPTION: Districtwide-Traffic signal and lighting maintenance.								
COMMENTS :								
TOTAL COST (000): \$820		LET TYPE: Traditional		A.Q. : Exempt		LRTP GOAL: G2-2		
	PHASE	FUND	PRIOR	SFY2024	SFY2025	SFY2026	SFY2027	Future
	ENG	STATE	\$32					
	CON	STATE		\$788				

<b>COUNTY, ROUTE, SECTION:</b> D07 - TSG & Lighting Maintenance FY25 - SLI-009				<b>ODOT PID #</b> 115735	<b>MVRPC #</b> 2636.4	<b>PROJECT SPONSOR:</b> ODOT District-7		
<b>DESCRIPTION:</b> ODOT District 7-Districtwide traffic signal and lighting maintenance project.								
<b>COMMENTS :</b>								
<b>TOTAL COST (000):</b> \$820		<b>LET TYPE:</b> Traditional		<b>A.Q. :</b> Exempt		<b>LRTP GOAL:</b> G2-3		
	<b>PHASE</b>	<b>FUND</b>	<b>PRIOR</b>	<b>SFY2024</b>	<b>SFY2025</b>	<b>SFY2026</b>	<b>SFY2027</b>	<b>Future</b>
	CON	STATE			\$788			
	ENG	STATE			\$32			

COUNTY, ROUTE, SECTION: MIA - CR FY24 - SLI-013				ODOT PID # 116494	MVRPC # 2545.8	PROJECT SPONSOR: ODOT District-7	
DESCRIPTION: Various culverts in Miami County-Replace culverts.							
COMMENTS :							
TOTAL COST (000): \$294		LET TYPE: Traditional	A.Q. : Exempt	LRTP GOAL: G2-2			
PHASE	FUND	PRIOR	SFY2024	SFY2025	SFY2026	SFY2027	Future
ENG	STATE	\$2					
CON	STATE		\$291				

**Table 4.6 - DETAILED PROJECT INFORMATION FOR STATEWIDE LINE ITEMS LISTED IN TABLE 4.5**

COUNTY, ROUTE, SECTION: D07 - CR FY26 - SLI-013				ODOT PID # 116498	MVRPC # 2544.8	PROJECT SPONSOR: ODOT District-7	
DESCRIPTION: Various locations in District 7-Pave inverts of culverts.							
COMMENTS :							
TOTAL COST (000): \$138		LET TYPE: Traditional		A.Q. : Exempt		LRTP GOAL: G2-2	
PHASE	FUND	PRIOR	SFY2024	SFY2025	SFY2026	SFY2027	Future
ENG	STATE	\$14					
CON	STATE				\$125		

COUNTY, ROUTE, SECTION: MIA041-01.32 - SLI-013				ODOT PID # 116919	MVRPC # 2637.5	PROJECT SPONSOR: ODOT District-7	
DESCRIPTION: SR 41 approximately 3,700' east of SR 201-Remove asphalt wearing surface and waterproofing, overlay with Super-plasticized Dense Concrete using hydro demolition, replace deck edges, patch abutments and wingwalls.							
COMMENTS :							
TOTAL COST (000): \$75		LET TYPE: Traditional		A.Q. : Exempt		LRTP GOAL: G2-2	
PHASE	FUND	PRIOR	SFY2024	SFY2025	SFY2026	SFY2027	Future
CON	STATE					\$75	

COUNTY, ROUTE, SECTION: CLA/MOT - BH FY26 - SLI-009				ODOT PID # 116928	MVRPC # 2638.5	PROJECT SPONSOR: ODOT District-7	
DESCRIPTION: Various bridges in Clark and Montgomery Counties-Patch substructures, parapets and piers.							
COMMENTS :							
TOTAL COST (000): \$298		LET TYPE: Traditional		A.Q. : Exempt		LRTP GOAL: G2-2	
PHASE	FUND	PRIOR	SFY2024	SFY2025	SFY2026	SFY2027	Future
CON	STATE				\$45		
CON	STD				\$253		

COUNTY, ROUTE, SECTION: D07 - BH FY26 - SLI-009				ODOT PID # 116930	MVRPC # 2639.5	PROJECT SPONSOR: ODOT District-7	
DESCRIPTION: Various bridges in District 7-Patching and repairing substructures.							
COMMENTS :							
TOTAL COST (000): \$230		LET TYPE: Traditional	A.Q. : Exempt	LRTP GOAL: G2-2			
PHASE	FUND	PRIOR	SFY2024	SFY2025	SFY2026	SFY2027	Future
CON	STATE				\$38		
CON	STD				\$192		

**Table 4.6 - DETAILED PROJECT INFORMATION FOR STATEWIDE LINE ITEMS LISTED IN TABLE 4.5**

COUNTY, ROUTE, SECTION: D07 - BH FY27 - SLI-013				ODOT PID # 116931	MVRPC # 2640.8	PROJECT SPONSOR: ODOT District-7	
DESCRIPTION: Various bridges in District 7-Field pave culverts.							
COMMENTS :							
TOTAL COST (000): \$442		LET TYPE: Traditional	A.Q. : Exempt		LRTP GOAL: G2-2		
PHASE	FUND	PRIOR	SFY2024	SFY2025	SFY2026	SFY2027	Future
CON	STATE					\$442	

COUNTY, ROUTE, SECTION: MOT004-19.30 - SLI-009				ODOT PID #	117239	MVRPC #	2641.3	PROJECT SPONSOR: ODOT District-7
DESCRIPTION: SR 4 at Stanley Avenue-Repair settled pavement.								
COMMENTS :								
TOTAL COST (000): \$2,267		LET TYPE: Traditional		A.Q. : Exempt		LRTP GOAL: G2-2		
PHASE	FUND	PRIOR	SFY2024	SFY2025	SFY2026	SFY2027	Future	
ENG	STATE	\$400						
ENG	STATE		\$50					
CON	STATE			\$363				
CON	STD			\$1,454				

COUNTY, ROUTE, SECTION: GRE120-00.75 - SLI-004				ODOT PID # 117642	MVRPC # 2542.5	PROJECT SPONSOR: Greene County		
DESCRIPTION: Old Stage Road over Bear Run-Replacement of bridge superstructure.								
COMMENTS :								
TOTAL COST (000): \$1,762		LET TYPE: Local-let	A.Q. : Exempt	LRTP GOAL: G2-2				
PHASE	FUND	PRIOR	SFY2024	SFY2025	SFY2026	SFY2027	Future	
ENG	BR	\$41						
ENG	STATE	\$11						
ROW	STATE	\$40						
CON	BR		\$1,545					
ENG	BR		\$16					
CON	LOCAL		\$108					

**Table 4.6 - DETAILED PROJECT INFORMATION FOR STATEWIDE LINE ITEMS LISTED IN TABLE 4.5**

COUNTY, ROUTE, SECTION: MIA/MER040/127-01.64/08.98 - SLI-013				ODOT PID # 117745	MVRPC # 2548.6	PROJECT SPONSOR: ODOT District-7		
DESCRIPTION: SR 41 and SR 202 in Miami County and US 127 and SR 219 in Mercer County-Rebuild traffic signals.								
COMMENTS :								
TOTAL COST (000): \$730		LET TYPE: Traditional		A.Q. : Exempt		LRTP GOAL: G2-2		
PHASE	FUND	PRIOR	SFY2024	SFY2025	SFY2026	SFY2027	Future	
ENG	STATE	\$70						
CON	STATE		\$660					

COUNTY, ROUTE, SECTION: MOT004-17.45 - SLI-013				ODOT PID #	117767	MVRPC #	2551.4	PROJECT SPONSOR: ODOT District-7
DESCRIPTION: SR 4 from I-75 to Webster Street-Replace guardrail with barrier wall.								
COMMENTS :								
TOTAL COST (000): \$493		LET TYPE: Traditional		A.Q. : Exempt		LRTP GOAL: G2-3		
PHASE	FUND	PRIOR	SFY2024	SFY2025	SFY2026	SFY2027	Future	
ENG	STATE	\$144						
CON	STATE		\$349					

<b>COUNTY, ROUTE, SECTION:</b> GRE675/035-09.60/18.46 - SLI-009				<b>ODOT PID #</b> 117793	<b>MVRPC #</b> 2642.8	<b>PROJECT SPONSOR:</b> ODOT District-8		
<b>DESCRIPTION:</b> Various locations in Greene County-Culvert replacement and repair.								
<b>COMMENTS :</b>								
<b>TOTAL COST (000):</b> \$1,420		<b>LET TYPE:</b> Traditional		<b>A.Q. :</b> Exempt		<b>LRTP GOAL:</b> G2-2		
	<b>PHASE</b>	<b>FUND</b>	<b>PRIOR</b>	<b>SFY2024</b>	<b>SFY2025</b>	<b>SFY2026</b>	<b>SFY2027</b>	<b>Future</b>
	CON	STATE			\$132			
	ENG	STATE			\$100			
	CON	STD			\$1,188			



**Table 4.6 - DETAILED PROJECT INFORMATION FOR STATEWIDE LINE ITEMS LISTED IN TABLE 4.5**

COUNTY, ROUTE, SECTION: GRE235-05.56 - SLI-012			ODOT PID # 118058		MVRPC # 2568.4	PROJECT SPONSOR: ODOT District-8		
DESCRIPTION: SR 235 at Byron Road-Improve the intersection by constructing an eastbound SR 235 left turn lane, relocating the north leg of Byron Road and installing a cul-de-sac on the south leg of Byron Road.								
COMMENTS :								
TOTAL COST (000): \$2,536			LET TYPE: Traditional		A.Q. : Exempt		LRTP GOAL: G2-3	
	PHASE	FUND	PRIOR	SFY2024	SFY2025	SFY2026	SFY2027	Future
	ENG	HSIP	\$216					
	ENG	STATE	\$24					
	ENG	HSIP			\$108			
	ROW	HSIP			\$225			
	ENG	STATE			\$12			
	ROW	STATE			\$25			
	CON	HSIP				\$1,620		
	CON	STATE				\$306		

COUNTY, ROUTE, SECTION: MIA/DAR036/721-22.56 - SLI-012				ODOT PID # 118070	MVRPC # 2565.4	PROJECT SPONSOR: ODOT District-7		
DESCRIPTION: Intersection of US 36 and SR 721-Construct safety improvements, consideration of a roundabout.								
COMMENTS :								
TOTAL COST (000): \$2,726		LET TYPE: Traditional		A.Q. : Exempt		LRTP GOAL: G2-3		
PHASE	FUND	PRIOR	SFY2024	SFY2025	SFY2026	SFY2027	Future	
ENG	HSIP		\$237					
ENG	HSIP			\$42				
ROW	HSIP			\$7				
CON	HSIP				\$2,440			

**Table 4.6 - DETAILED PROJECT INFORMATION FOR STATEWIDE LINE ITEMS LISTED IN TABLE 4.5**

COUNTY, ROUTE, SECTION: MIA041-11.32 - SLI-012				ODOT PID # 118156	MVRPC # 2566.4	PROJECT SPONSOR: ODOT District-7	
DESCRIPTION: Interchange of I-75 and SR 41 in Troy-Safety and pedestrian improvements including ramp, signal, turn lane and sidewalk improvements.							
COMMENTS :							
TOTAL COST (000): \$2,680		LET TYPE: Traditional	A.Q. : Exempt	LRTP GOAL: G2-3			
PHASE	FUND	PRIOR	SFY2024	SFY2025	SFY2026	SFY2027	Future
ENG	HSIP		\$389				
ENG	STATE		\$91				
ENG	HSIP			\$69			
ROW	HSIP			\$81			
ENG	STATE			\$16			
ROW	STATE			\$19			
CON	HSIP				\$1,634		
CON	LOCAL				\$43		
CON	STATE				\$337		

COUNTY, ROUTE, SECTION: MOT074-08.40 - SLI-012			ODOT PID # 118164		MVRPC # 2567.4	PROJECT SPONSOR: ODOT District-7		
DESCRIPTION: Harshman Road from Valley Pike to Beatrice Drive-Installation of new traffic signal at Beatrice Drive, signal upgrade at Valley Pike and filling in a sidewalk gap along Harshman Road.								
COMMENTS :								
TOTAL COST (000): \$796		LET TYPE: Traditional		A.Q. : Exempt		LRTP GOAL: G2-3		
	PHASE	FUND	PRIOR	SFY2024	SFY2025	SFY2026	SFY2027	Future
	ENG	HSIP	\$74					
	ENG	STATE	\$8					
	ENG	HSIP			\$19			
	ROW	HSIP			\$60			
	ENG	STATE			\$2			
	ROW	STATE			\$7			
	CON	HSIP				\$565		
	CON	STATE				\$63		

**Table 4.6 - DETAILED PROJECT INFORMATION FOR STATEWIDE LINE ITEMS LISTED IN TABLE 4.5**

COUNTY, ROUTE, SECTION: MOT - GDRTA Lease Assoc. Capital Items 2026				ODOT PID # 118174	MVRPC # 2672.8	PROJECT SPONSOR: GDRTA	
DESCRIPTION: GDRTA-Lease assoc. capital items.							
COMMENTS :							
TOTAL COST (000): \$750		LET TYPE: Non-let		A.Q. : Exempt		LRTP GOAL: G2-2	
PHASE	FUND	PRIOR	SFY2024	SFY2025	SFY2026	SFY2027	Future
CON	f-5307				\$400		
CON	f-5337				\$200		
CON	LOCAL				\$150		

COUNTY, ROUTE, SECTION: MOT004-00.00 - SLI-009			ODOT PID # 92823		MVRPC # 2216.3		PROJECT SPONSOR: ODOT District-7	
DESCRIPTION: SR 4 from the Butler/Montgomery County Line to the Germantown SCL-Roadway milling and repaving.								
COMMENTS :								
TOTAL COST (000): \$1,214		LET TYPE: Traditional		A.Q. : Exempt		LRTP GOAL: G2-2		
PHASE		FUND	PRIOR	SFY2024	SFY2025	SFY2026	SFY2027	Future
ENG		STATE	\$141					
CON		NHPP		\$858				
CON		STATE		\$215				

COUNTY, ROUTE, SECTION: CLI/GRE - MCRO FY2026 - SLI-009				ODOT PID # 98555	MVRPC # 2582.3	PROJECT SPONSOR: ODOT District-8	
DESCRIPTION: SR 380 in Clinton County from US 22 to the Clinton/Greene County Line; SR 380 in Greene County from the Clinton/Greene County Line to Ledbetter Road-Surface treatment.							
COMMENTS :							
TOTAL COST (000): \$1,663		LET TYPE: Traditional		A.Q. : Exempt		LRTP GOAL: G2-2	
PHASE	FUND	PRIOR	SFY2024	SFY2025	SFY2026	SFY2027	Future
ENG	STATE			\$42			
CON	STATE				\$324		
CON	STD				\$1,297		



**Table 4.7 - MVRPC Regional Controlled Funds Use - SFY 2023-SFY 2027**  
**12/14/2022**

Year						SAC Budget Balancing			
		4TA7 (STP)	4TB7 (CMAQ)	4TC7 (TA)	4CD7 (CR)	4TA7	4TB7	4TC7	4CD7
2023	Current Budget	\$19,824,568	\$10,097,903	\$2,256,528	\$3,324,721				
	Adjustments for Future Planning Transfers	\$0	\$0	\$0	\$0				
	Revised Budgets	\$19,824,568	\$10,097,903	\$2,256,528	\$3,324,721				
	Carryover from FY 2022	<u>\$526,501</u>	<u>(\$1,684,710)</u>	<u>(\$4)</u>	<u>\$0</u>				
	Net 2023 Budget	\$20,351,070	\$8,413,193	\$2,256,525	\$3,324,721				
	Total Project Demand	\$14,914,836	<u>\$8,174,679</u>	<u>\$1,033,278</u>	<u>\$250,000</u>				
	Surplus/(Overrun)	\$4,909,732	\$1,923,224	\$1,223,250	\$3,074,721				
	Surplus/(Overrun) Using Carryover	\$5,436,234	\$238,514	\$1,223,247	\$3,074,721				
	SAC Budget transactions	\$0	\$0	\$0	\$0	\$0	\$0	\$0	\$0
	Surplus	<u>\$5,436,234</u>	<u>\$238,514</u>	<u>\$1,223,247</u>	<u>\$3,074,721</u>				
	<b>Revised Budget (minus carryover into Next Fiscal Year)</b>	<b>\$14,914,836</b>	<b>\$8,174,679</b>	<b>\$1,033,278</b>	<b>\$250,000</b>				
2024	Current Budget	\$13,814,482	\$7,136,488	\$1,637,854	\$1,707,483				
	Adjustments for Future Planning Transfers	\$0	\$0	\$0	\$0				
	Revised Budgets	\$13,814,482	\$7,136,488	\$1,637,854	\$1,707,483				
	Carryover from FY 2023	<u>\$5,436,234</u>	<u>\$238,514</u>	<u>\$1,223,247</u>	<u>\$3,074,721</u>				
	Net 2024 Budget	\$19,250,716	\$7,375,002	\$2,861,101	\$4,782,204				
	Total Project Demand	\$16,995,245	<u>\$2,136,703</u>	<u>\$1,474,708</u>	<u>\$1,250,000</u>				
	Surplus/(Overrun)	(\$3,180,763)	\$4,999,785	\$163,146	\$457,483				
	Surplus/(Overrun) Using Carryover	\$2,255,471	\$5,238,299	\$1,386,393	\$3,532,204				
	SAC Budget transactions	\$0	\$0	\$0	\$0	\$0	\$0	\$0	\$0
	Surplus	<u>\$2,255,471</u>	<u>\$5,238,299</u>	<u>\$1,386,393</u>	<u>\$3,532,204</u>				
	<b>Revised Budget (minus carryover into Next Fiscal Year)</b>	<b>\$16,995,245</b>	<b>\$2,136,703</b>	<b>\$1,474,708</b>	<b>\$1,250,000</b>				
2025	Current Budget	\$14,897,406	\$8,202,328	\$1,670,613	\$1,741,634				
	Adjustments for Future Planning Transfers	(\$807,091)	(\$905,000)	\$0	\$0				
	Revised Budgets	\$14,090,315	\$7,297,328	\$1,670,613	\$1,741,634				
	Carryover from FY 2024	<u>\$2,255,471</u>	<u>\$5,238,299</u>	<u>\$1,386,393</u>	<u>\$3,532,204</u>				
	Net 2025 Budget	\$16,345,786	\$12,535,627	\$3,057,006	\$5,273,838				
	Total Project Demand	\$14,682,739	<u>\$8,408,512</u>	<u>\$1,569,001</u>	<u>\$0</u>				
	Surplus/(Overrun)	(\$592,424)	(\$1,111,184)	\$101,612	\$1,741,634				
	Surplus/(Overrun) Using Carryover	\$1,663,047	\$4,127,115	\$1,488,005	\$5,273,838				
	SAC Budget transactions	\$0	\$0	\$0	\$0	\$0	\$0	\$0	\$0
	Surplus	<u>\$1,663,047</u>	<u>\$4,127,115</u>	<u>\$1,488,005</u>	<u>\$5,273,838</u>				
	<b>Revised Budget (minus carryover into Next Fiscal Year)</b>	<b>\$14,682,739</b>	<b>\$8,408,512</b>	<b>\$1,569,001</b>	<b>\$0</b>				
2026	Current Budget	\$15,195,373	\$8,366,385	\$1,704,027	\$1,776,469				
	Adjustments for Future Planning Transfers	(\$915,731)	(\$905,000)	\$0	\$0				
	Revised Budgets	\$14,279,642	\$7,461,385	\$1,704,027	\$1,776,469				
	Carryover from FY 2025	<u>\$1,663,047</u>	<u>\$4,127,115</u>	<u>\$1,488,005</u>	<u>\$5,273,838</u>				
	Net 2026 Budget	\$15,942,689	\$11,588,500	\$3,192,032	\$7,050,307				
	Total Project Demand	\$6,678,240	<u>\$5,889,105</u>	<u>\$927,997</u>	<u>\$0</u>				
	Surplus/(Overrun)	\$7,601,402	\$1,572,280	\$776,030	\$1,776,469				
	Surplus/(Overrun) Using Carryover	\$9,264,449	\$5,699,395	\$2,264,035	\$7,050,307				
	SAC Budget transactions	\$0	\$0	\$0	\$0	\$0	\$0	\$0	\$0
	Surplus	<u>\$9,264,449</u>	<u>\$5,699,395</u>	<u>\$2,264,035</u>	<u>\$7,050,307</u>				
	<b>Revised Budget (minus carryover into Next Fiscal Year)</b>	<b>\$6,678,240</b>	<b>\$5,889,105</b>	<b>\$927,997</b>	<b>\$0</b>				
2027	Current Budget	\$15,195,373	\$8,366,385	\$1,704,027	\$1,776,469				
	Adjustments for Future Planning Transfers	(\$943,009)	(\$905,000)	\$0	\$0				
	Revised Budgets	\$14,252,364	\$7,461,385	\$1,704,027	\$1,776,469				
	Carryover from FY 2026	<u>\$9,264,449</u>	<u>\$5,699,395</u>	<u>\$2,264,035</u>	<u>\$7,050,307</u>				
	Net 2027 Budget	\$23,516,813	\$13,160,780	\$3,968,062	\$8,826,776				
	Total Project Demand	\$14,407,769	<u>\$4,812,500</u>	<u>\$1,605,739</u>	<u>\$0</u>				
	Surplus/(Overrun)	(\$155,405)	\$2,648,885	\$98,288	\$1,776,469				
	Surplus/(Overrun) Using Carryover	\$9,109,044	\$8,348,280	\$2,362,323	\$8,826,776				
	SAC Budget transactions	\$0	\$0	\$0	\$0	\$0	\$0	\$0	\$0
	Surplus	<u>\$9,109,044</u>	<u>\$8,348,280</u>	<u>\$2,362,323</u>	<u>\$8,826,776</u>				
	<b>Revised Budget (minus carryover into Next Fiscal Year)</b>	<b>\$14,407,769</b>	<b>\$4,812,500</b>	<b>\$1,605,739</b>	<b>\$0</b>				



**Table 4.8 -  
Summary of Federal, State and Local Usage for SFY 2024, 2025, 2026, and 2027**

MVRPC Region	2024			2025			2026			2027			4 Year STIP		
	Estimates	Budget (2)	Balance (2)	Estimates	Budget (2)	Balance (2)	Estimates	Budget (2)	Balance (2)	Estimates	Budget (2)	Balance (2)	Estimates	Budget (2)	Balance (2)
<b>Federal Highway Administration</b>															
<b>Federal Funds in MVRPC Region</b>															
Garvee Debt Service	\$0	\$0	\$0	\$0	\$0	\$0	\$0	\$0	\$0	\$0	\$0	\$0	\$0	\$0	\$0
Discretionary / Earmark	\$295,326	\$0	\$0	\$0	\$0	\$0	\$0	\$0	\$0	\$0	\$0	\$0	\$295,326	\$0	\$0
Emergency	\$0	\$0	\$0	\$0	\$0	\$0	\$0	\$0	\$0	\$0	\$0	\$0	\$0	\$0	\$0
FLAP	\$0	\$0	\$0	\$0	\$0	\$0	\$0	\$0	\$0	\$0	\$0	\$0	\$0	\$0	\$0
Garvee / SIB	\$0	\$0	\$0	\$0	\$0	\$0	\$0	\$0	\$0	\$0	\$0	\$0	\$0	\$0	\$0
Local Programs	\$7,354,444	\$0	\$0	\$1,312,800	\$0	\$0	\$0	\$0	\$0	\$2,837,600	\$0	\$0	\$11,504,844	\$0	\$0
Major Programs	\$160,000	\$0	\$0	\$480,000	\$0	\$0	\$37,238,000	\$0	\$0	\$0	\$0	\$0	\$37,878,000	\$0	\$0
MPO STBG (STP) Capital (1)	\$17,605,482	\$0	\$0	\$13,025,481	\$0	\$0	\$8,969,107	\$0	\$0	\$12,916,769	\$0	\$0	\$52,516,839	\$0	\$0
MPO CMAQ Capital (1)	\$2,901,919	\$0	\$0	\$9,313,511	\$0	\$0	\$6,669,017	\$0	\$0	\$2,777,500	\$0	\$0	\$21,661,947	\$0	\$0
MPO CR Capital (1)	\$1,250,000	\$0	\$0	\$0	\$0	\$0	\$0	\$0	\$0	\$0	\$0	\$0	\$1,250,000	\$0	\$0
MPO TA Capital (1)	\$1,474,708	\$0	\$0	\$1,569,000	\$0	\$0	\$799,512	\$0	\$0	\$1,734,224	\$0	\$0	\$5,577,444	\$0	\$0
MPO CRRSAA Capital (1)	\$2,562,076	\$0	\$0	\$0	\$0	\$0	\$0	\$0	\$0	\$0	\$0	\$0	\$2,562,076	\$0	\$0
RTPO STBG	\$0	\$0	\$0	\$0	\$0	\$0	\$0	\$0	\$0	\$0	\$0	\$0	\$0	\$0	\$0
National Highway Freight	\$0	\$0	\$0	\$0	\$0	\$0	\$0	\$0	\$0	\$0	\$0	\$0	\$0	\$0	\$0
Other	\$0	\$0	\$0	\$1,332,592	\$0	\$0	\$1,500,000	\$0	\$0	\$0	\$0	\$0	\$2,832,592	\$0	\$0
Preservation	\$32,724,662	\$0	\$0	\$22,361,307	\$0	\$0	\$25,714,683	\$0	\$0	\$33,222,410	\$0	\$0	\$114,023,062	\$0	\$0
Rail	\$0	\$0	\$0	\$0	\$0	\$0	\$0	\$0	\$0	\$0	\$0	\$0	\$0	\$0	\$0
Rec Trails	\$0	\$0	\$0	\$0	\$0	\$0	\$0	\$0	\$0	\$0	\$0	\$0	\$0	\$0	\$0
Safety	\$12,055,883	\$0	\$0	\$1,508,432	\$0	\$0	\$6,590,866	\$0	\$0	\$1,620,950	\$0	\$0	\$21,776,131	\$0	\$0
<b>Subtotal</b>	<b>\$78,384,501</b>			<b>\$50,903,124</b>			<b>\$87,481,186</b>			<b>\$55,109,454</b>			<b>\$271,878,263</b>		
<b>State/Local Match in MVRPC Region</b>															
State	\$10,521,665	\$0	\$0	\$8,255,138	\$0	\$0	\$20,164,129	\$0	\$0	\$13,458,966	\$0	\$0	\$52,399,898	\$0	\$0
Local Match	\$19,628,024	\$0	\$0	\$18,815,656	\$0	\$0	\$12,777,035	\$0	\$0	\$9,762,049	\$0	\$0	\$60,982,764	\$0	\$0
Labor	\$4,041,265	\$0	\$0	\$2,541,352	\$0	\$0	\$5,487,392	\$0	\$0	\$2,297,429	\$0	\$0	\$14,367,438	\$0	\$0
<b>Statewide</b>															
<b>Federal Funds Total Statewide</b>	<b>\$1,521,400,000</b>	<b>\$2,067,600,000</b>	<b>\$546,200,000</b>	<b>\$1,564,000,000</b>	<b>\$2,091,000,000</b>	<b>\$527,000,000</b>	<b>\$1,275,700,000</b>	<b>\$2,022,200,000</b>	<b>\$746,500,000</b>	<b>\$1,122,700,000</b>	<b>\$1,824,300,000</b>	<b>\$701,600,000</b>	<b>\$5,483,800,000</b>	<b>\$8,005,100,000</b>	<b>\$2,521,300,000</b>
<b>State/Local Match Total Statewide</b>	<b>\$955,000,000</b>	<b>\$1,496,600,000</b>	<b>\$541,500,000</b>	<b>\$669,800,000</b>	<b>\$989,600,000</b>	<b>\$319,800,000</b>	<b>\$593,200,000</b>	<b>\$890,700,000</b>	<b>\$297,500,000</b>	<b>\$417,100,000</b>	<b>\$806,800,000</b>	<b>\$389,600,000</b>	<b>\$2,635,100,000</b>	<b>\$4,183,700,000</b>	<b>\$1,548,400,000</b>

(1) For further details on the MPO Capital program, see Table 4.7.

(2) Since each region is not assigned a budget, only the statewide totals show budgets and balances.

MVRPC Region	2024			2025			2026			2027			4 Year STIP		
	Estimates	Budget	Balance	Estimates	Budget	Balance	Estimates	Budget	Balance	Estimates	Budget	Balance	Estimates	Budget	Balance
<b>Federal Transit Administration</b>															
<b>Federal Funds in MVRPC Region</b>															
5307 - Urban Formula Program	\$19,447,480	\$19,447,480	\$0	\$19,748,000	\$19,748,000	\$0	\$11,748,000	\$11,748,000	\$0	\$11,748,000	\$11,748,000	\$0	\$62,691,480	\$62,691,480	\$0
5310 - Enhanced Mobility	\$1,129,997	\$1,129,997	\$0	\$1,158,247	\$1,158,247	\$0	\$1,187,203	\$1,187,203	\$0	\$1,210,947	\$1,210,947	\$0	\$4,686,394	\$4,686,394	\$0
5337 - "State of Good Repair"	\$19,500,000	\$19,500,000	\$0	\$19,500,000	\$19,500,000	\$0	\$27,500,000	\$27,500,000	\$0	\$27,500,000	\$27,500,000	\$0	\$94,000,000	\$94,000,000	\$0
5339 - Bus & Bus Facilities	\$1,250,000	\$1,250,000	\$0	\$1,250,000	\$1,250,000	\$0	\$0	\$0	\$0	\$1,250,000	\$1,250,000	\$0	\$3,750,000	\$3,750,000	\$0
State	\$357,000	\$357,000	\$0	\$366,574	\$366,574	\$0	\$366,574	\$366,574	\$0	\$366,574	\$366,574	\$0	\$1,456,722	\$1,456,722	\$0
Local Match	\$9,106,952	\$9,106,952	\$0	\$12,472,488	\$12,472,488	\$0	\$9,529,727	\$9,529,727	\$0	\$12,862,663	\$12,862,663	\$0	\$43,971,830	\$43,971,830	\$0
<b>Subtotal</b>	<b>\$50,791,429</b>	<b>\$50,791,429</b>	<b>\$0</b>	<b>\$54,495,309</b>	<b>\$54,495,309</b>	<b>\$0</b>	<b>\$50,331,504</b>	<b>\$50,331,504</b>	<b>\$0</b>	<b>\$54,938,184</b>	<b>\$54,938,184</b>	<b>\$0</b>	<b>\$210,556,426</b>	<b>\$210,556,426</b>	<b>\$0</b>

TABLE 5.1 GREENE CATS - ANTICIPATED CAPITAL IMPROVEMENTS SFY2024-2027

PID	MPO	Sponsoring Agency	ALI / Quantity	Project Description	Air Quality	Type	Fund Type	Fund	SAC	Work Category	Fund Description	SFY	Amount
111683	MVRPC	Greene County Transit Board	11.7A.00	Preventative Maintenance	CO Air Quality Exempt	Capital	Federal	5307	FTAD	Transit	Urban Formula Program	2024	\$369,370
111683	MVRPC	Greene County Transit Board	11.7A.00	Preventative Maintenance	CO Air Quality Exempt	Capital	Local Match	LNTF	LNTF	Transit	Local Match	2024	\$92,343
111683	MVRPC	Greene County Transit Board	11.7A.00	Preventative Maintenance	CO Air Quality Exempt	Capital	Federal	5307	FTAD	Transit	Urban Formula Program	2025	\$360,000
111683	MVRPC	Greene County Transit Board	11.7A.00	Preventative Maintenance	CO Air Quality Exempt	Capital	Local Match	LNTF	LNTF	Transit	Local Match	2025	\$90,000
111683	MVRPC	Greene County Transit Board	11.7A.00	Preventative Maintenance	CO Air Quality Exempt	Capital	Federal	5307	FTAD	Transit	Urban Formula Program	2026	\$360,000
111683	MVRPC	Greene County Transit Board	11.7A.00	Preventative Maintenance	CO Air Quality Exempt	Capital	Local Match	LNTF	LNTF	Transit	Local Match	2026	\$90,000
111683	MVRPC	Greene County Transit Board	11.7A.00	Preventative Maintenance	CO Air Quality Exempt	Capital	Federal	5307	FTAD	Transit	Urban Formula Program	2027	\$360,000
111683	MVRPC	Greene County Transit Board	11.7A.00	Preventative Maintenance	CO Air Quality Exempt	Capital	Local Match	LNTF	LNTF	Transit	Local Match	2027	\$90,000
<b>Total----&gt;</b>													<b>\$1,811,713</b>
111685	MVRPC	Greene County Transit Board	30.09.03	Operating Assistance	CO Air Quality Exempt	Operating	Federal	5307	FTAD	Transit	Urban Formula Program	2024	\$1,108,110
111685	MVRPC	Greene County Transit Board	30.09.03	Operating Assistance	CO Air Quality Exempt	Operating	State	GRF	4TT7	Transit	General Revenue Fund	2024	\$239,000
111685	MVRPC	Greene County Transit Board	30.09.03	Operating Assistance	CO Air Quality Exempt	Operating	Local Match	LNTF	LNTF	Transit	Local Match	2024	\$869,110
111685	MVRPC	Greene County Transit Board	30.09.03	Operating Assistance	CO Air Quality Exempt	Operating	Federal	5307	FTAD	Transit	Urban Formula Program	2025	\$1,500,000
111685	MVRPC	Greene County Transit Board	30.09.03	Operating Assistance	CO Air Quality Exempt	Operating	State	GRF	4TT7	Transit	General Revenue Fund	2025	\$230,000
111685	MVRPC	Greene County Transit Board	30.09.03	Operating Assistance	CO Air Quality Exempt	Operating	Local Match	LNTF	LNTF	Transit	Local Match	2025	\$1,270,000
111685	MVRPC	Greene County Transit Board	30.09.03	Operating Assistance	CO Air Quality Exempt	Operating	Federal	5307	FTAD	Transit	Urban Formula Program	2026	\$1,500,000
111685	MVRPC	Greene County Transit Board	30.09.03	Operating Assistance	CO Air Quality Exempt	Operating	State	GRF	4TT7	Transit	General Revenue Fund	2026	\$230,000
111685	MVRPC	Greene County Transit Board	30.09.03	Operating Assistance	CO Air Quality Exempt	Operating	Local Match	LNTF	LNTF	Transit	Local Match	2026	\$1,270,000
111685	MVRPC	Greene County Transit Board	30.09.03	Operating Assistance	CO Air Quality Exempt	Operating	Federal	5307	FTAD	Transit	Urban Formula Program	2027	\$1,500,000
111685	MVRPC	Greene County Transit Board	30.09.03	Operating Assistance	CO Air Quality Exempt	Operating	State	GRF	4TT7	Transit	General Revenue Fund	2027	\$230,000
111685	MVRPC	Greene County Transit Board	30.09.03	Operating Assistance	CO Air Quality Exempt	Operating	Local Match	LNTF	LNTF	Transit	Local Match	2027	\$1,270,000
<b>Total----&gt;</b>													<b>\$11,216,220</b>
117982	MVRPC	Greene County Transit Board	11.12.04 - Qty 4	Bus Replacement	CO Air Quality Exempt	Capital	Federal	5307	FTAD	Transit	Urban Formula Program	2025	\$180,000
117982	MVRPC	Greene County Transit Board	11.12.04 - Qty 4	Bus Replacement	CO Air Quality Exempt	Capital	Local Match	LNTF	LNTF	Transit	Local Match	2025	\$45,000
117982	MVRPC	Greene County Transit Board	11.12.04 - Qty 4	Bus Replacement	CO Air Quality Exempt	Capital	Federal	5307	FTAD	Transit	Urban Formula Program	2026	\$180,000
117982	MVRPC	Greene County Transit Board	11.12.04 - Qty 4	Bus Replacement	CO Air Quality Exempt	Capital	Local Match	LNTF	LNTF	Transit	Local Match	2026	\$45,000
117982	MVRPC	Greene County Transit Board	11.12.04 - Qty 4	Bus Replacement	CO Air Quality Exempt	Capital	Federal	5307	FTAD	Transit	Urban Formula Program	2027	\$180,000
117982	MVRPC	Greene County Transit Board	11.12.04 - Qty 4	Bus Replacement	CO Air Quality Exempt	Capital	Local Match	LNTF	LNTF	Transit	Local Match	2027	\$45,000
<b>Total----&gt;</b>													<b>\$675,000</b>



TABLE 5.2 MIAMI COUNTY TRANSIT - ANTICIPATED CAPITAL IMPROVEMENTS SFY2024-2027

PID	MPO	Sponsoring Agency	ALI / Quantity	Project Description	Air Quality	Type	Fund Type	Fund	SAC	Work Category	Fund Description	SFY	Amount
111931	MVRPC	Miami County Commissioners	11.12.04	Replacement Buses	CO Air Quality Exempt	Capital	Federal	5307	FTAD	Transit	Urban Formula Program	2024	\$180,000
111931	MVRPC	Miami County Commissioners	11.12.04	Replacement Buses	CO Air Quality Exempt	Capital	Local Match	LNTF	LNTF	Transit	Local Match	2024	\$45,000
111931	MVRPC	Miami County Commissioners	11.12.04	Replacement Buses	CO Air Quality Exempt	Capital	Federal	5307	FTAD	Transit	Urban Formula Program	2025	\$250,000
111931	MVRPC	Miami County Commissioners	11.12.04	Replacement Buses	CO Air Quality Exempt	Capital	Local Match	LNTF	LNTF	Transit	Local Match	2025	\$62,500
111931	MVRPC	Miami County Commissioners	11.12.04	Replacement Buses	CO Air Quality Exempt	Capital	Federal	5307	FTAD	Transit	Urban Formula Program	2026	\$250,000
111931	MVRPC	Miami County Commissioners	11.12.04	Replacement Buses	CO Air Quality Exempt	Capital	Local Match	LNTF	LNTF	Transit	Local Match	2026	\$62,500
111931	MVRPC	Miami County Commissioners	11.12.04	Replacement Buses	CO Air Quality Exempt	Capital	Federal	5307	FTAD	Transit	Urban Formula Program	2027	\$250,000
111931	MVRPC	Miami County Commissioners	11.12.04	Replacement Buses	CO Air Quality Exempt	Capital	Local Match	LNTF	LNTF	Transit	Local Match	2027	\$62,500
<b>Total----&gt;</b>													<b>\$1,162,500</b>
111934	MVRPC	Miami County Commissioners	11.42.20	Shop/Office Equipment	CO Air Quality Exempt	Capital	Federal	5307	FTAD	Transit	Urban Formula Program	2024	\$8,000
111934	MVRPC	Miami County Commissioners	11.42.20	Shop/Office Equipment	CO Air Quality Exempt	Capital	Local Match	LNTF	LNTF	Transit	Local Match	2024	\$2,000
111934	MVRPC	Miami County Commissioners	11.42.20	Shop/Office Equipment	CO Air Quality Exempt	Capital	Federal	5307	FTAD	Transit	Urban Formula Program	2025	\$8,000
111934	MVRPC	Miami County Commissioners	11.42.20	Shop/Office Equipment	CO Air Quality Exempt	Capital	Local Match	LNTF	LNTF	Transit	Local Match	2025	\$2,000
111934	MVRPC	Miami County Commissioners	11.42.20	Shop/Office Equipment	CO Air Quality Exempt	Capital	Federal	5307	FTAD	Transit	Urban Formula Program	2026	\$8,000
111934	MVRPC	Miami County Commissioners	11.42.20	Shop/Office Equipment	CO Air Quality Exempt	Capital	Local Match	LNTF	LNTF	Transit	Local Match	2026	\$2,000
111934	MVRPC	Miami County Commissioners	11.42.20	Shop/Office Equipment	CO Air Quality Exempt	Capital	Federal	5307	FTAD	Transit	Urban Formula Program	2027	\$8,000
111934	MVRPC	Miami County Commissioners	11.42.20	Shop/Office Equipment	CO Air Quality Exempt	Capital	Local Match	LNTF	LNTF	Transit	Local Match	2027	\$2,000
<b>Total----&gt;</b>													<b>\$40,000</b>
111938	MVRPC	Miami County Commissioners	30.09.03	Operating Assistance	CO Air Quality Exempt	Operating	Federal	5307	FTAD	Transit	Urban Formula Program	2024	\$432,000
111938	MVRPC	Miami County Commissioners	30.09.03	Operating Assistance	CO Air Quality Exempt	Operating	State	GRF	4EG5	Transit	General Revenue Fund	2024	\$118,000
111938	MVRPC	Miami County Commissioners	30.09.03	Operating Assistance	CO Air Quality Exempt	Operating	Local Match	LNTF	LNTF	Transit	Local Match	2024	\$314,000
111938	MVRPC	Miami County Commissioners	30.09.03	Operating Assistance	CO Air Quality Exempt	Operating	Federal	5307	FTAD	Transit	Urban Formula Program	2025	\$500,000
111938	MVRPC	Miami County Commissioners	30.09.03	Operating Assistance	CO Air Quality Exempt	Operating	State	GRF	4EG5	Transit	General Revenue Fund	2025	\$136,574
111938	MVRPC	Miami County Commissioners	30.09.03	Operating Assistance	CO Air Quality Exempt	Operating	Local Match	LNTF	LNTF	Transit	Local Match	2025	\$363,426
111938	MVRPC	Miami County Commissioners	30.09.03	Operating Assistance	CO Air Quality Exempt	Operating	Federal	5307	FTAD	Transit	Urban Formula Program	2026	\$500,000
111938	MVRPC	Miami County Commissioners	30.09.03	Operating Assistance	CO Air Quality Exempt	Operating	State	GRF	4EG5	Transit	General Revenue Fund	2026	\$136,574
111938	MVRPC	Miami County Commissioners	30.09.03	Operating Assistance	CO Air Quality Exempt	Operating	Local Match	LNTF	LNTF	Transit	Local Match	2026	\$363,426
111938	MVRPC	Miami County Commissioners	30.09.03	Operating Assistance	CO Air Quality Exempt	Operating	Federal	5307	FTAD	Transit	Urban Formula Program	2027	\$500,000
111938	MVRPC	Miami County Commissioners	30.09.03	Operating Assistance	CO Air Quality Exempt	Operating	State	GRF	4EG5	Transit	General Revenue Fund	2027	\$136,574
111938	MVRPC	Miami County Commissioners	30.09.03	Operating Assistance	CO Air Quality Exempt	Operating	Local Match	LNTF	LNTF	Transit	Local Match	2027	\$363,426
<b>Total----&gt;</b>													<b>\$3,864,000</b>

Table 5.3 GDRTA - ANTICIPATED CAPITAL IMPROVEMENTS SFY2024-2027

PID	MPO	Sponsoring Agency	ALI / Quantity	Project Description	Air Quality	Type	Fund Type	Fund	SAC	Work Category	Fund Description	SFY	Amount
111847	MVRPC	Greater Dayton Regional Transit Authority	11.7C.00	Non-Fixed Route ADA	CO Air Quality Exempt	Capital	Federal	5307	FTAD	Transit	Urban Formula Program	2024	\$2,000,000
111847	MVRPC	Greater Dayton Regional Transit Authority	11.7C.00	Non-Fixed Route ADA	CO Air Quality Exempt	Capital	Local Match	LNTF	LNTF	Transit	Local Match	2024	\$500,000
<b>Total----&gt;</b>													<b>\$2,500,000</b>
111856	MVRPC	Greater Dayton Regional Transit Authority	11.7A.00	Preventative Maintenance	CO Air Quality Exempt	Capital	Federal	5307	FTAD	Transit	Urban Formula Program	2024	\$8,000,000
111856	MVRPC	Greater Dayton Regional Transit Authority	11.7A.00	Preventative Maintenance	CO Air Quality Exempt	Capital	Federal	5337	FTAD	Transit	Fixed Guideway Mod	2024	\$8,000,000
111856	MVRPC	Greater Dayton Regional Transit Authority	11.7A.00	Preventative Maintenance	CO Air Quality Exempt	Capital	Local Match	LNTF	LNTF	Transit	Local Match	2024	\$4,000,000
<b>Total----&gt;</b>													<b>\$20,000,000</b>
111859	MVRPC	Greater Dayton Regional Transit Authority	11.52.20	Fixed Guideway System Misc. Upgrades and Projects	CO Air Quality Exempt	Capital	Federal	5337	FTAD	Transit	Fixed Guideway Mod	2024	\$8,000,000
111859	MVRPC	Greater Dayton Regional Transit Authority	11.52.20	Fixed Guideway System Misc. Upgrades and Projects	CO Air Quality Exempt	Capital	Local Match	LNTF	LNTF	Transit	Local Match	2024	\$2,000,000
<b>Total----&gt;</b>													<b>\$10,000,000</b>
111863	MVRPC	Greater Dayton Regional Transit Authority	11.12.40	Associated Vehicle Equipment	CO Air Quality Exempt	Capital	Federal	5307	FTAD	Transit	Urban Formula Program	2024	\$200,000
111863	MVRPC	Greater Dayton Regional Transit Authority	11.12.40	Associated Vehicle Equipment	CO Air Quality Exempt	Capital	Local Match	LNTF	LNTF	Transit	Local Match	2024	\$500,000
<b>Total----&gt;</b>													<b>\$250,000</b>
111866	MVRPC	Greater Dayton Regional Transit Authority	11.44.03	Facility Upgrades	CO Air Quality Exempt	Capital	Federal	5307	FTAD	Transit	Urban Formula Program	2024	\$4,750,000
111866	MVRPC	Greater Dayton Regional Transit Authority	11.44.03	Facility Upgrades	CO Air Quality Exempt	Capital	Federal	5337	FTAD	Transit	Fixed Guideway Mod	2024	\$2,000,000
111866	MVRPC	Greater Dayton Regional Transit Authority	11.44.03	Facility Upgrades	CO Air Quality Exempt	Capital	Federal	5339	FTAD	Transit	Bus & Bus Facilities	2024	\$1,250,000
111866	MVRPC	Greater Dayton Regional Transit Authority	11.44.03	Facility Upgrades	CO Air Quality Exempt	Capital	Local Match	LNTF	LNTF	Transit	Local Match	2024	\$2,000,000
<b>Total----&gt;</b>													<b>\$10,000,000</b>
111869	MVRPC	Greater Dayton Regional Transit Authority	11.42.09	Security Equipment	CO Air Quality Exempt	Capital	Federal	5307	FTAD	Transit	Urban Formula Program	2024	\$250,000
111869	MVRPC	Greater Dayton Regional Transit Authority	11.42.09	Security Equipment	CO Air Quality Exempt	Capital	Federal	5337	FTAD	Transit	Fixed Guideway Mod	2024	\$250,000
111869	MVRPC	Greater Dayton Regional Transit Authority	11.42.09	Security Equipment	CO Air Quality Exempt	Capital	Local Match	LNTF	LNTF	Transit	Local Match	2024	\$125,000
<b>Total----&gt;</b>													<b>\$625,000</b>
111874	MVRPC	Greater Dayton Regional Transit Authority	11.42.08	ADP Software & Equipment	CO Air Quality Exempt	Capital	Federal	5307	FTAD	Transit	Urban Formula Program	2024	\$900,000
111874	MVRPC	Greater Dayton Regional Transit Authority	11.42.08	ADP Software & Equipment	CO Air Quality Exempt	Capital	Federal	5337	FTAD	Transit	Fixed Guideway Mod	2024	\$500,000
111874	MVRPC	Greater Dayton Regional Transit Authority	11.42.08	ADP Software & Equipment	CO Air Quality Exempt	Capital	Local Match	LNTF	LNTF	Transit	Local Match	2024	\$325,000
<b>Total----&gt;</b>													<b>\$1,725,000</b>
111881	MVRPC	Greater Dayton Regional Transit Authority	11.42.11	Support Vehicles	CO Air Quality Exempt	Capital	Federal	5307	FTAD	Transit	Urban Formula Program	2024	\$250,000
111881	MVRPC	Greater Dayton Regional Transit Authority	11.42.11	Support Vehicles	CO Air Quality Exempt	Capital	Federal	5337	FTAD	Transit	Fixed Guideway Mod	2024	\$250,000
111881	MVRPC	Greater Dayton Regional Transit Authority	11.42.11	Support Vehicles	CO Air Quality Exempt	Capital	Local Match	LNTF	LNTF	Transit	Local Match	2024	\$125,000
<b>Total----&gt;</b>													<b>\$625,000</b>
111888	MVRPC	Greater Dayton Regional Transit Authority	11.32.20	Transit Enhancements	CO Air Quality Exempt	Capital	Federal	5307	FTAD	Transit	Urban Formula Program	2024	\$300,000
111888	MVRPC	Greater Dayton Regional Transit Authority	11.32.20	Transit Enhancements	CO Air Quality Exempt	Capital	Federal	5337	FTAD	Transit	Fixed Guideway Mod	2024	\$100,000
111888	MVRPC	Greater Dayton Regional Transit Authority	11.32.20	Transit Enhancements	CO Air Quality Exempt	Capital	Local Match	LNTF	LNTF	Transit	Local Match	2024	\$100,000
<b>Total----&gt;</b>													<b>\$500,000</b>
111895	MVRPC	Greater Dayton Regional Transit Authority	11.16.40	Lease Associated Capital Items	CO Air Quality Exempt	Capital	Federal	5307	FTAD	Transit	Urban Formula Program	2024	\$400,000
111895	MVRPC	Greater Dayton Regional Transit Authority	11.16.40	Lease Associated Capital Items	CO Air Quality Exempt	Capital	Federal	5337	FTAD	Transit	Fixed Guideway Mod	2024	\$200,000
111895	MVRPC	Greater Dayton Regional Transit Authority	11.16.40	Lease Associated Capital Items	CO Air Quality Exempt	Capital	Local Match	LNTF	LNTF	Transit	Local Match	2024	\$150,000
<b>Total----&gt;</b>													<b>\$750,000</b>
111921	MVRPC	Greater Dayton Regional Transit Authority	11.42.20	Shop/Office Equipment	CO Air Quality Exempt	Capital	Federal	5307	FTAD	Transit	Urban Formula Program	2024	\$300,000
111921	MVRPC	Greater Dayton Regional Transit Authority	11.42.20	Shop/Office Equipment	CO Air Quality Exempt	Capital	Federal	5337	FTAD	Transit	Fixed Guideway Mod	2024	\$200,000
111921	MVRPC	Greater Dayton Regional Transit Authority	11.42.20	Shop/Office Equipment	CO Air Quality Exempt	Capital	Local Match	LNTF	LNTF	Transit	Local Match	2024	\$125,000
<b>Total----&gt;</b>													<b>\$625,000</b>
115083	MVRPC	Greater Dayton Regional Transit Authority	11.12.03	Replacement 30' - 35' Circulator Buses -Qty 7	CO Air Quality Exempt	Capital	Federal	L400	4TB7	FTA Transfer	CMAQ - MVRPC	2027	\$2,940,000
115083	MVRPC	Greater Dayton Regional Transit Authority	11.12.03	Replacement 30' - 35' Circulator Buses -Qty 7	CO Air Quality Exempt	Capital	Local Match	LNTF	LNTF	Transit	Local Match	2027	\$3,675,000
<b>Total----&gt;</b>													<b>\$3,675,000</b>
116972	MVRPC	Greater Dayton Regional Transit Authority	11.12.03	Replacement 30' - 35' Circulator Buses -Qty 5	CO Air Quality Exempt	Capital	Federal	M230	4TA7	FTA Transfer	STP - MVRPC	2027	\$2,368,000
116972	MVRPC	Greater Dayton Regional Transit Authority	11.12.03	Replacement 30' - 35' Circulator Buses -Qty 5	CO Air Quality Exempt	Capital	Local Match	LNTF	LNTF	Transit	Local Match	2027	\$592,000
<b>Total----&gt;</b>													<b>\$2,960,000</b>
118106	MVRPC	Greater Dayton Regional Transit Authority	11.7C.00	Non-Fixed Route ADA	CO Air Quality Exempt	Capital	Federal	5307	FTAD	Transit	Urban Formula Program	2025	\$1,600,000
118106	MVRPC	Greater Dayton Regional Transit Authority	11.7C.00	Non-Fixed Route ADA	CO Air Quality Exempt	Capital	Local Match	LNTF	LNTF	Transit	Local Match	2025	\$400,000
<b>Total----&gt;</b>													<b>\$2,000,000</b>
118108	MVRPC	Greater Dayton Regional Transit Authority	11.7C.00	Non-Fixed Route ADA	CO Air Quality Exempt	Capital	Federal	5307	FTAD	Transit	Urban Formula Program	2026	\$1,600,000
118108	MVRPC	Greater Dayton Regional Transit Authority	11.7C.00	Non-Fixed Route ADA	CO Air Quality Exempt	Capital	Local Match	LNTF	LNTF	Transit	Local Match	2026	\$400,000
<b>Total----&gt;</b>													<b>\$2,000,000</b>
118111	MVRPC	Greater Dayton Regional Transit Authority	11.7C.00	Non-Fixed Route ADA	CO Air Quality Exempt	Capital	Federal	5307	FTAD	Transit	Urban Formula Program	2027	\$1,600,000
118111	MVRPC	Greater Dayton Regional Transit Authority	11.7C.00	Non-Fixed Route ADA	CO Air Quality Exempt	Capital	Local Match	LNTF	LNTF	Transit	Local Match	2027	\$400,000
<b>Total----&gt;</b>													<b>\$2,000,000</b>
118113	MVRPC	Greater Dayton Regional Transit Authority	11.7A.00	Preventative Maintenance	CO Air Quality Exempt	Capital	Federal	5307	FTAD	Transit	Urban Formula Program	2025	\$8,000,000
118113	MVRPC	Greater Dayton Regional Transit Authority	11.7A.00	Preventative Maintenance	CO Air Quality Exempt	Capital	Federal	5337	FTAD	Transit	Fixed Guideway Mod	2025	\$8,000,000
118113	MVRPC	Greater Dayton Regional Transit Authority	11.7A.00	Preventative Maintenance	CO Air Quality Exempt	Capital	Local Match	LNTF	LNTF	Transit	Local Match	2025	\$4,000,000
<b>Total----&gt;</b>													<b>\$20,000,000</b>
118115	MVRPC	Greater Dayton Regional Transit Authority	11.7A.00	Preventative Maintenance	CO Air Quality Exempt	Capital	Federal	5307	FTAD	Transit	Urban Formula Program	2026	\$8,000,000
118115	MVRPC	Greater Dayton Regional Transit Authority	11.7A.00	Preventative Maintenance	CO Air Quality Exempt	Capital	Federal	5337	FTAD	Transit	Fixed Guideway Mod	2026	\$8,000,000
118115	MVRPC	Greater Dayton Regional Transit Authority	11.7A.00	Preventative Maintenance	CO Air Quality Exempt	Capital	Local Match	LNTF	LNTF	Transit	Local Match	2026	\$4,000,000
<b>Total----&gt;</b>													<b>\$20,000,000</b>

PID	MPO	Sponsoring Agency	ALI / Quantity	Project Description	Air Quality	Type	Fund Type	Fund	SAC	Work Category	Fund Description	SFY	Amount
118116	MVRPC	Greater Dayton Regional Transit Authority	11.7A.00	Preventative Maintenance	CO Air Quality Exempt	Capital	Federal	5307	FTAD	Transit	Urban Formula Program	2027	\$8,000,000
118116	MVRPC	Greater Dayton Regional Transit Authority	11.7A.00	Preventative Maintenance	CO Air Quality Exempt	Capital	Federal	5337	FTAD	Transit	Fixed Guideway Mod	2027	\$8,000,000
118116	MVRPC	Greater Dayton Regional Transit Authority	11.7A.00	Preventative Maintenance	CO Air Quality Exempt	Capital	Local Match	LNTF	LNTF	Transit	Local Match	2027	\$4,000,000
Total---->													
118124	MVRPC	Greater Dayton Regional Transit Authority	11.52.20	Fixed Guideway System Misc. Upgrades and Projects	CO Air Quality Exempt	Capital	Federal	5337	FTAD	Transit	Fixed Guideway Mod	2025	\$8,000,000
118124	MVRPC	Greater Dayton Regional Transit Authority	11.52.20	Fixed Guideway System Misc. Upgrades and Projects	CO Air Quality Exempt	Capital	Local Match	LNTF	LNTF	Transit	Local Match	2025	\$2,000,000
Total---->													
118125	MVRPC	Greater Dayton Regional Transit Authority	11.52.20	Fixed Guideway System Misc. Upgrades and Projects	CO Air Quality Exempt	Capital	Federal	5337	FTAD	Transit	Fixed Guideway Mod	2026	\$8,000,000
118125	MVRPC	Greater Dayton Regional Transit Authority	11.52.20	Fixed Guideway System Misc. Upgrades and Projects	CO Air Quality Exempt	Capital	Local Match	LNTF	LNTF	Transit	Local Match	2026	\$2,000,000
Total---->													
118126	MVRPC	Greater Dayton Regional Transit Authority	11.52.20	Fixed Guideway System Misc. Upgrades and Projects	CO Air Quality Exempt	Capital	Federal	5337	FTAD	Transit	Fixed Guideway Mod	2027	\$8,000,000
118126	MVRPC	Greater Dayton Regional Transit Authority	11.52.20	Fixed Guideway System Misc. Upgrades and Projects	CO Air Quality Exempt	Capital	Local Match	LNTF	LNTF	Transit	Local Match	2027	\$2,000,000
Total---->													
118129	MVRPC	Greater Dayton Regional Transit Authority	11.12.40	Associated Vehicle Equipment	CO Air Quality Exempt	Capital	Federal	5307	FTAD	Transit	Urban Formula Program	2026	\$200,000
118129	MVRPC	Greater Dayton Regional Transit Authority	11.12.40	Associated Vehicle Equipment	CO Air Quality Exempt	Capital	Local Match	LNTF	LNTF	Transit	Local Match	2026	\$50,000
Total---->													
118131	MVRPC	Greater Dayton Regional Transit Authority	11.12.40	Associated Vehicle Equipment	CO Air Quality Exempt	Capital	Federal	5307	FTAD	Transit	Urban Formula Program	2025	\$200,000
118131	MVRPC	Greater Dayton Regional Transit Authority	11.12.40	Associated Vehicle Equipment	CO Air Quality Exempt	Capital	Local Match	LNTF	LNTF	Transit	Local Match	2025	\$50,000
Total---->													
118133	MVRPC	Greater Dayton Regional Transit Authority	11.12.40	Associated Vehicle Equipment	CO Air Quality Exempt	Capital	Federal	5307	FTAD	Transit	Urban Formula Program	2027	\$200,000
118133	MVRPC	Greater Dayton Regional Transit Authority	11.12.40	Associated Vehicle Equipment	CO Air Quality Exempt	Capital	Local Match	LNTF	LNTF	Transit	Local Match	2027	\$50,000
Total---->													
118135	MVRPC	Greater Dayton Regional Transit Authority	11.44.03	Facility Upgrades	CO Air Quality Exempt	Capital	Federal	5307	FTAD	Transit	Urban Formula Program	2025	\$4,750,000
118135	MVRPC	Greater Dayton Regional Transit Authority	11.44.03	Facility Upgrades	CO Air Quality Exempt	Capital	Federal	5337	FTAD	Transit	Fixed Guideway Mod	2025	\$2,000,000
118135	MVRPC	Greater Dayton Regional Transit Authority	11.44.03	Facility Upgrades	CO Air Quality Exempt	Capital	Federal	5339	FTAD	Transit	Bus & Bus Facilities	2025	\$1,250,000
118135	MVRPC	Greater Dayton Regional Transit Authority	11.44.03	Facility Upgrades	CO Air Quality Exempt	Capital	Local Match	LNTF	LNTF	Transit	Local Match	2025	\$2,000,000
Total---->													
118143	MVRPC	Greater Dayton Regional Transit Authority	11.44.03	Facility Upgrades	CO Air Quality Exempt	Capital	Federal	5307	FTAD	Transit	Urban Formula Program	2026	\$4,750,000
118143	MVRPC	Greater Dayton Regional Transit Authority	11.44.03	Facility Upgrades	CO Air Quality Exempt	Capital	Federal	5337	FTAD	Transit	Fixed Guideway Mod	2026	\$2,000,000
118143	MVRPC	Greater Dayton Regional Transit Authority	11.44.03	Facility Upgrades	CO Air Quality Exempt	Capital	Federal	5339	FTAD	Transit	Bus & Bus Facilities	2026	\$1,250,000
118143	MVRPC	Greater Dayton Regional Transit Authority	11.44.03	Facility Upgrades	CO Air Quality Exempt	Capital	Local Match	LNTF	LNTF	Transit	Local Match	2026	\$2,000,000
Total---->													
118155	MVRPC	Greater Dayton Regional Transit Authority	11.44.03	Facility Upgrades	CO Air Quality Exempt	Capital	Federal	5307	FTAD	Transit	Urban Formula Program	2027	\$4,750,000
118155	MVRPC	Greater Dayton Regional Transit Authority	11.44.03	Facility Upgrades	CO Air Quality Exempt	Capital	Federal	5337	FTAD	Transit	Fixed Guideway Mod	2027	\$2,000,000
118155	MVRPC	Greater Dayton Regional Transit Authority	11.44.03	Facility Upgrades	CO Air Quality Exempt	Capital	Federal	5339	FTAD	Transit	Bus & Bus Facilities	2027	\$1,250,000
118155	MVRPC	Greater Dayton Regional Transit Authority	11.44.03	Facility Upgrades	CO Air Quality Exempt	Capital	Local Match	LNTF	LNTF	Transit	Local Match	2027	\$2,000,000
Total---->													
118158	MVRPC	Greater Dayton Regional Transit Authority	11.42.09	Security Equipment	CO Air Quality Exempt	Capital	Federal	5307	FTAD	Transit	Urban Formula Program	2025	\$250,000
118158	MVRPC	Greater Dayton Regional Transit Authority	11.42.09	Security Equipment	CO Air Quality Exempt	Capital	Federal	5337	FTAD	Transit	Fixed Guideway Mod	2025	\$250,000
118158	MVRPC	Greater Dayton Regional Transit Authority	11.42.09	Security Equipment	CO Air								

Table 5.3 GDRTA - ANTICIPATED CAPITAL IMPROVEMENTS SFY2024-2027

PID	MPO	Sponsoring Agency	ALI / Quantity	Project Description	Air Quality	Type	Fund Type	Fund	SAC	Work Category	Fund Description	SFY	Amount
118167	MVRPC	Greater Dayton Regional Transit Authority	11.42.11	Support Vehicles	CO Air Quality Exempt	Capital	Federal	5307	FTAD	Transit	Urban Formula Program	2026	\$250,000
118167	MVRPC	Greater Dayton Regional Transit Authority	11.42.11	Support Vehicles	CO Air Quality Exempt	Capital	Federal	5337	FTAD	Transit	Fixed Guideway Mod	2026	\$250,000
118167	MVRPC	Greater Dayton Regional Transit Authority	11.42.11	Support Vehicles	CO Air Quality Exempt	Capital	Local Match	LNTF	LNTF	Transit	Local Match	2026	\$125,000
<b>Total----&gt;</b>													<b>\$625,000</b>
118168	MVRPC	Greater Dayton Regional Transit Authority	11.42.11	Support Vehicles	CO Air Quality Exempt	Capital	Federal	5307	FTAD	Transit	Urban Formula Program	2027	\$250,000
118168	MVRPC	Greater Dayton Regional Transit Authority	11.42.11	Support Vehicles	CO Air Quality Exempt	Capital	Federal	5337	FTAD	Transit	Fixed Guideway Mod	2027	\$250,000
118168	MVRPC	Greater Dayton Regional Transit Authority	11.42.11	Support Vehicles	CO Air Quality Exempt	Capital	Local Match	LNTF	LNTF	Transit	Local Match	2027	\$125,000
<b>Total----&gt;</b>													<b>\$625,000</b>
118169	MVRPC	Greater Dayton Regional Transit Authority	11.32.20	Transit Enhancements	CO Air Quality Exempt	Capital	Federal	5307	FTAD	Transit	Urban Formula Program	2025	\$300,000
118169	MVRPC	Greater Dayton Regional Transit Authority	11.32.20	Transit Enhancements	CO Air Quality Exempt	Capital	Federal	5337	FTAD	Transit	Fixed Guideway Mod	2025	\$100,000
118169	MVRPC	Greater Dayton Regional Transit Authority	11.32.20	Transit Enhancements	CO Air Quality Exempt	Capital	Local Match	LNTF	LNTF	Transit	Local Match	2025	\$100,000
<b>Total----&gt;</b>													<b>\$500,000</b>
118171	MVRPC	Greater Dayton Regional Transit Authority	11.32.20	Transit Enhancements	CO Air Quality Exempt	Capital	Federal	5307	FTAD	Transit	Urban Formula Program	2026	\$300,000
118171	MVRPC	Greater Dayton Regional Transit Authority	11.32.20	Transit Enhancements	CO Air Quality Exempt	Capital	Federal	5337	FTAD	Transit	Fixed Guideway Mod	2026	\$100,000
118171	MVRPC	Greater Dayton Regional Transit Authority	11.32.20	Transit Enhancements	CO Air Quality Exempt	Capital	Local Match	LNTF	LNTF	Transit	Local Match	2026	\$100,000
<b>Total----&gt;</b>													<b>\$500,000</b>
118172	MVRPC	Greater Dayton Regional Transit Authority	11.32.20	Transit Enhancements	CO Air Quality Exempt	Capital	Federal	5307	FTAD	Transit	Urban Formula Program	2027	\$300,000
118172	MVRPC	Greater Dayton Regional Transit Authority	11.32.20	Transit Enhancements	CO Air Quality Exempt	Capital	Federal	5337	FTAD	Transit	Fixed Guideway Mod	2027	\$100,000
118172	MVRPC	Greater Dayton Regional Transit Authority	11.32.20	Transit Enhancements	CO Air Quality Exempt	Capital	Local Match	LNTF	LNTF	Transit	Local Match	2027	\$100,000
<b>Total----&gt;</b>													<b>\$500,000</b>
118173	MVRPC	Greater Dayton Regional Transit Authority	11.16.40	Lease Associated Capital Items	CO Air Quality Exempt	Capital	Federal	5307	FTAD	Transit	Urban Formula Program	2025	\$400,000
118173	MVRPC	Greater Dayton Regional Transit Authority	11.16.40	Lease Associated Capital Items	CO Air Quality Exempt	Capital	Federal	5337	FTAD	Transit	Fixed Guideway Mod	2025	\$200,000
118173	MVRPC	Greater Dayton Regional Transit Authority	11.16.40	Lease Associated Capital Items	CO Air Quality Exempt	Capital	Local Match	LNTF	LNTF	Transit	Local Match	2025	\$150,000
<b>Total----&gt;</b>													<b>\$750,000</b>
118174	MVRPC	Greater Dayton Regional Transit Authority	11.16.40	Lease Associated Capital Items	CO Air Quality Exempt	Capital	Federal	5307	FTAD	Transit	Urban Formula Program	2026	\$400,000
118174	MVRPC	Greater Dayton Regional Transit Authority	11.16.40	Lease Associated Capital Items	CO Air Quality Exempt	Capital	Federal	5337	FTAD	Transit	Fixed Guideway Mod	2026	\$200,000
118174	MVRPC	Greater Dayton Regional Transit Authority	11.16.40	Lease Associated Capital Items	CO Air Quality Exempt	Capital	Local Match	LNTF	LNTF	Transit	Local Match	2026	\$150,000
<b>Total----&gt;</b>													<b>\$750,000</b>
118177	MVRPC	Greater Dayton Regional Transit Authority	11.16.40	Lease Associated Capital Items	CO Air Quality Exempt	Capital	Federal	5307	FTAD	Transit	Urban Formula Program	2027	\$400,000
118177	MVRPC	Greater Dayton Regional Transit Authority	11.16.40	Lease Associated Capital Items	CO Air Quality Exempt	Capital	Federal	5337	FTAD	Transit	Fixed Guideway Mod	2027	\$200,000
118177	MVRPC	Greater Dayton Regional Transit Authority	11.16.40	Lease Associated Capital Items	CO Air Quality Exempt	Capital	Local Match	LNTF	LNTF	Transit	Local Match	2027	\$150,000
<b>Total----&gt;</b>													<b>\$750,000</b>
118180	MVRPC	Greater Dayton Regional Transit Authority	11.42.20	Shop/Office Equipment	CO Air Quality Exempt	Capital	Federal	5307	FTAD	Transit	Urban Formula Program	2025	\$300,000
118180	MVRPC	Greater Dayton Regional Transit Authority	11.42.20	Shop/Office Equipment	CO Air Quality Exempt	Capital	Federal	5337	FTAD	Transit	Fixed Guideway Mod	2025	\$200,000
118180	MVRPC	Greater Dayton Regional Transit Authority	11.42.20	Shop/Office Equipment	CO Air Quality Exempt	Capital	Local Match	LNTF	LNTF	Transit	Local Match	2025	\$125,000
<b>Total----&gt;</b>													<b>\$625,000</b>
118181	MVRPC	Greater Dayton Regional Transit Authority	11.42.20	Shop/Office Equipment	CO Air Quality Exempt	Capital	Federal	5307	FTAD	Transit	Urban Formula Program	2026	\$300,000
118181	MVRPC	Greater Dayton Regional Transit Authority	11.42.20	Shop/Office Equipment	CO Air Quality Exempt	Capital	Federal	5337	FTAD	Transit	Fixed Guideway Mod	2026	\$200,000
118181	MVRPC	Greater Dayton Regional Transit Authority	11.42.20	Shop/Office Equipment	CO Air Quality Exempt	Capital	Local Match	LNTF	LNTF	Transit	Local Match	2026	\$125,000
<b>Total----&gt;</b>													<b>\$625,000</b>
118183	MVRPC	Greater Dayton Regional Transit Authority	11.42.20	Shop/Office Equipment	CO Air Quality Exempt	Capital	Federal	5307	FTAD	Transit	Urban Formula Program	2027	\$300,000
118183	MVRPC	Greater Dayton Regional Transit Authority	11.42.20	Shop/Office Equipment	CO Air Quality Exempt	Capital	Federal	5337	FTAD	Transit	Fixed Guideway Mod	2027	\$200,000
118183	MVRPC	Greater Dayton Regional Transit Authority	11.42.20	Shop/Office Equipment	CO Air Quality Exempt	Capital	Local Match	LNTF	LNTF	Transit	Local Match	2027	\$125,000
<b>Total----&gt;</b>													<b>\$625,000</b>

TABLE 5.4 ODOT TRANSIT - ANTICIPATED CAPITAL IMPROVEMENTS SFY2024-2027

PID	MPO	Sponsoring Agency	ALI / Quantity	Project Description	Air Quality	Type	Fund Type	Fund	SAC	Work Category	Fund Description	SFY	Amount
112524	MVRPC	Agencies in MVRPC Region	11.12.15	SFY 2024 ODOT Large Urban 5310 Allocations	CO Air Quality Exempt	Capital	Federal	5310	TDY5	Transit	Enhanced Mobility	2024	\$1,129,997
112524	MVRPC	Agencies in MVRPC Region	11.12.15	SFY 2024 ODOT Large Urban 5310 Allocations	CO Air Quality Exempt	Capital	Local Match	LNTF	LNTF	Transit	Local Match	2024	\$282,499
<b>Total----&gt;</b>													<b>\$1,412,496</b>
118281	MVRPC	Agencies in MVRPC Region	11.12.15	SFY 2025 ODOT Large Urban 5310 Allocations	CO Air Quality Exempt	Capital	Federal	5310	TDY5	Transit	Enhanced Mobility	2025	\$1,158,247
118281	MVRPC	Agencies in MVRPC Region	11.12.15	SFY 2025 ODOT Large Urban 5310 Allocations	CO Air Quality Exempt	Capital	Local Match	LNTF	LNTF	Transit	Local Match	2025	\$289,562
<b>Total----&gt;</b>													<b>\$1,447,809</b>
118283	MVRPC	Agencies in MVRPC Region	11.12.15	SFY 2026 ODOT Large Urban 5310 Allocations	CO Air Quality Exempt	Capital	Federal	5310	TDY5	Transit	Enhanced Mobility	2026	\$1,187,203
118283	MVRPC	Agencies in MVRPC Region	11.12.15	SFY 2026 ODOT Large Urban 5310 Allocations	CO Air Quality Exempt	Capital	Local Match	LNTF	LNTF	Transit	Local Match	2026	\$296,801
<b>Total----&gt;</b>													<b>\$1,484,004</b>
118284	MVRPC	Agencies in MVRPC Region	11.12.15	SFY 2027 ODOT Large Urban 5310 Allocations	CO Air Quality Exempt	Capital	Federal	5310	TDY5	Transit	Enhanced Mobility	2027	\$1,210,947
118284	MVRPC	Agencies in MVRPC Region	11.12.15	SFY 2027 ODOT Large Urban 5310 Allocations	CO Air Quality Exempt	Capital	Local Match	LNTF	LNTF	Transit	Local Match	2027	\$302,737
<b>Total----&gt;</b>													<b>\$1,513,684</b>



Henry, Laura

---

**From:** Henry, Laura  
**Sent:** Thursday, January 5, 2023 1:08 PM  
**To:** 'karon3000@aol.com'  
**Subject:** RE: Virtual Public Meeting and Comment information from MVRPC

Hi Karon Wright,

Thank you for your comments below on the proposed transportation projects being considered for Federal funding. We welcome the interest these projects have generated and will forward your comments to our Board for their consideration.

Sincerely,

**Laura Henry**

Director of Marketing and Public Outreach  
Miami Valley Regional Planning Commission  
10 North Ludlow St., Suite 700  
Dayton, Ohio 45402

937.531.6542 – direct line

937.207.8599 – cell

937.223.6323 – MVRPC office

[lhenry@mvrpc.org](mailto:lhenry@mvrpc.org)

[mvrpc.org](http://mvrpc.org)

[MVRPC 2021 Annual Report](#)

---

**From:** [karon3000@aol.com](mailto:karon3000@aol.com) [<mailto:karon3000@aol.com>]  
**Sent:** Wednesday, January 4, 2023 4:18 PM  
**To:** Henry, Laura  
**Subject:** Re: Virtual Public Meeting and Comment information from MVRPC

Laura, Thank you , i would like to know why Dayton and region does not have any passenger light rail system? This area continues with car and roads , and no new ideas for light passenger rail system. I fully understand that politics plays a part, and there are some that prefer we stay on a car and road dependency. This is 21st century and people are now looking for other ways of travel. Also with the traffic congestion and continued building of added roads do not cure this problem. I have a future vision of a light rail passenger system running between Dayton and Cincinnati, this would create many new jobs for these areas, and put the area back on the map, The light rail system would greatly be attracted to business people , college students , and promote tourism, also cities around the country are actually spending money to light rail, and they are bringing back areas that have been in decline for many years with the light rail system. This is my suggested and hopefully in the future Dayton regional planning will give this serious consideration Thank , Karon

On Wednesday, January 4, 2023, 03:51:55 PM EST, Henry, Laura <[lhenry@mvrpc.org](mailto:lhenry@mvrpc.org)> wrote:

Hi Karon Wright,

I received your contact information from my co-worker, Matt Lindsay, who said you requested more information about how register a comment on the proposed TIP and participate in the upcoming virtual public meeting.

The DRAFT Transportation Improvement Program (TIP) is currently accepting public comments until January 25, 2023. This short-range plan lists transportation projects scheduled to be implemented over the next four years in Greene, Miami, Montgomery, and Warren Counties. To review the DRAFT TIP please visit - [mvrpc.org/short-range-plan-tip](https://mvrpc.org/short-range-plan-tip). Public feedback is encouraged and written comments can be submitted via the [online TIP comment form](#), or via email to Paul Arnold, Manager of Short Range Programs, at [parnold@mvrpc.org](mailto:parnold@mvrpc.org). Comments can also be added to individual projects via the [MVRPC Web TELUS](#) online application. See the video [Introduction to Web TELUS](#) for help on using the web app.

A virtual Public Meeting will be held **Tuesday, January 17, 2023**. The meeting will take place via Zoom, a video conferencing platform, from 5:00 p.m. to 6:00 p.m. Access the meeting via computer, tablet or mobile device using this link: <https://us02web.zoom.us/j/89971787573>

Or call in to join the meeting by phone: (301) 715-8592 US (Washington DC) or (312) 626-6799 US (Chicago); Enter Meeting ID: 899 7178 7573#

My contact information is below should you need any further assistance.

Thank you.

**Laura Henry**

Director of Marketing and Public Outreach

Miami Valley Regional Planning Commission

10 North Ludlow St., Suite 700  
Dayton, Ohio 45402

937.531.6542 – direct line

937.207.8599 – cell

937.223.6323 – MVRPC office

[lherry@mvrpc.org](mailto:lherry@mvrpc.org)

[mvrpc.org](https://mvrpc.org)

[MVRPC 2021 Annual Report](#)



## Arnold, Paul

---

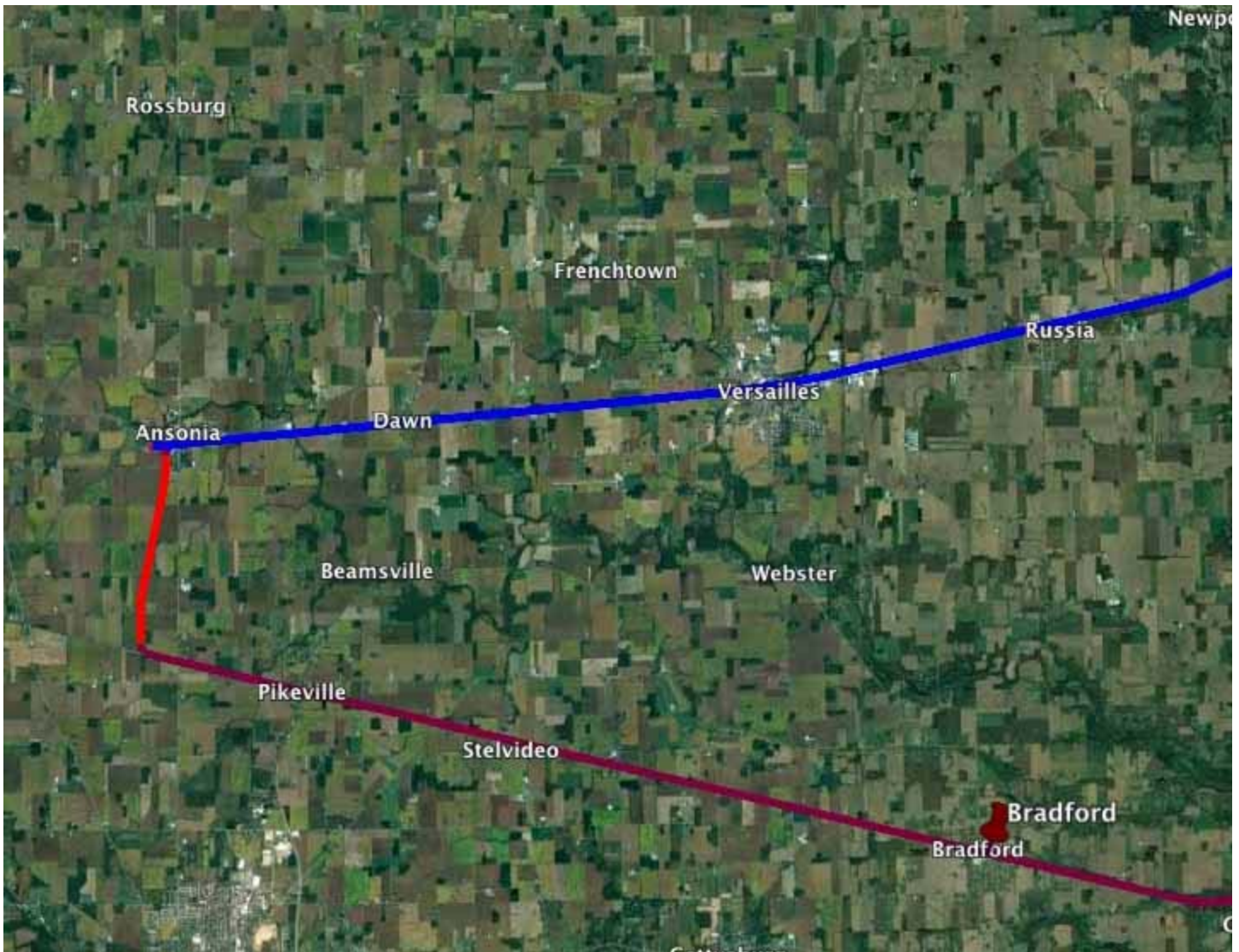
**To:** Daniel, Bradley; Ramirez, Ana  
**Subject:** RE: Draft TIP thoughts; Bradford area rail projects

**From:** Dr. Daniel L. Van Epps, Ed.D. <[dlve@neohric.org](mailto:dlve@neohric.org)>  
**Sent:** Wednesday, January 18, 2023 11:43 AM  
**To:** Daniel, Bradley <[bdaniel@mvrpc.org](mailto:bdaniel@mvrpc.org)>  
**Subject:** Re: Draft TIP thoughts; Bradford area rail projects

Bradley:

Ah true the TIPs use FHWA and FTA funding while freight rail planning grants are probably from different pots. I do recall former ODOT Director Jerry Wray saying ODOT would help with roadway improvements to new intermodal terminals, which I assume might start with planning by MPOs/RPCs?

Let me suggest we finish our Bradford Loop and Bradford Yard intermodal, transload, and grain elevator proposal for BORM and the Village of Bradford to review, and also provide you with a copy for your consideration and maybe what potential roles MVRPC could provide if that would be ok. As a preview the Loop would look like this-



with the blue lines being CSX's existing rail lines, the red line being R.J. Corman RR's existing line, and the maroon line being the Panhandle segment to be restored. The rail line might cost \$50M and the yard might be \$50M although it could possibly start smaller and scale up depending upon demand. Both projects would most likely be revenue bond issuances.

Thank you.

Daniel

On Jan 17, 2023, at 2:59 PM, Daniel, Bradley <[bdaniel@mvrpc.org](mailto:bdaniel@mvrpc.org)> wrote:

Dr. Van Epps,

I was forwarded your email from Paul Arnold in our office. The Transportation Improvement Program (TIP) public meeting tonight will discuss projects that have received Federal Highway Administration (FHWA) or Federal Transit Authority (FTA) funding. I am not aware of any rail projects in our current TIP. We may be interested in learning more about your project, but not from a project sponsor standpoint. Please let us know if you have any more questions.

Thank you,

Brad Daniel

Mr. Arnold:

The Northeast Ohio Regional Improvement Corporation ("NEOHRIC") is an ORC 1702 Non-Profit Corporation and an ORC 1724 Community Improvement Corporation chartered in Ohio and based in Canton to pursue industrial, economic, commercial, and civic development in the general Northeastern Ohio area, and we have been granted the U.S. Internal Revenue Service's 501(c)(3) tax exemption status as a private non-operating foundation. NEOHRIC was created in 2021 from the former ORC 1702 & ORC 1724 501(c)(3) private foundation Conotton-Sandy-Tuscarawas Valley Community Improvement Corporation ("CSTVCIC") based in the Village of Mineral City (Tuscarawas County) that was investigating industrial, economic, commercial, and civic development projects in the intersecting Carroll, Stark, and Tuscarawas County area acquiring the ORC 3375.19 Stark County District Library's ad hoc Stark County Area Broadband Task Team ("SCABBTT") that was investigating countywide telecommunications improvements for Stark County. CSTVCIC was renamed NEOHRIC and moved to Canton, and the SCDL remains independent of NEOHRIC. We also seek to improve logistics and efficiencies by investigating the construction, restoration and restructuring of rail lines, trails next to active rail lines, new fiber optic lines, microgrids, and other utilities.

We are working with the Bradford Ohio Railroad Museum ("BORM") on a couple of their improvement projects. Bradford is located on the former Panhandle rail line with segments routing between Columbus-Bradford, Bradford-Indianapolis, and Bradford-Chicago that are now mostly abandoned. BORM is working with Dennison Depot Railroad Museum in Tuscarawas County that operates tourist trains. Dennison is midway between between Pittsburgh-Columbus on the same Panhandle rail line that Bradford is on. However the segment between Pittsburgh-Weirton is abandoned. Thus none of us enjoy through rail service that existed prior to Conrail liquidating those key segments and shifting remaining rail traffic elsewhere.

NEOHRIC is working to restore the Pittsburgh-Weirton segment, and we are also proposing to restore the abandoned Piqua-Bradford-Meeker segment of the Panhandle to form a Piqua-Bradford-Meeker-Ansonia-Sidney loop. This "Bradford Loop" would help attract some of CSX's NYC-Cleveland-Sidney-Indianapolis-St. Louis and Detroit-Toledo-Sidney-Piqua-Cincinnati-Atlanta intermodal and unit trains to Bradford's abandoned rail yard that would be restructured for truck-rail intermodal, transloading, grain elevators, adjacent warehouses and distribution centers, and other rail-reliant industries.

The projects would be financed with revenue bond issuances collateralized by state and local political subdivisions' ARPA loans, various federal agency loans, and other funding. The Miami County Foundation could possibly help provide grants for planning.

The governance model could include the West Central Ohio Port Authority that already owns a number of rail lines, or perhaps a new regional port authority comprised of Darke and Miami Counties counties and their political subdivisions.

I should have an informal white paper prepared for BORM and other Bradford officials within a week that will include Google Earth layers, railroad valuation maps and network maps, Bradford's past study proposing to repurpose the rail yard for residential development (which would be a serious opportunity cost), and other information.

MVRPC has a public meeting scheduled for later tonight and I reviewed your draft Transportation Improvement Program. However it did not include too much discussion about rail, but then again perhaps rail line restorations, restructuring, and related projects have not been considered.

Might MVRPC be interested in investigating such a project? BORM and Bradford are a bit too small to champion the projects alone, and MVEDC has better resources and contacts than we do. Feel free to contact me at your convenience with email being best or at the following cell/text #.

Thank you.

Daniel

**Bradley S. Daniel**

Coordinator of Short Range Programs  
Miami Valley Regional Planning Commission  
10 North Ludlow St., Suite 700  
Dayton, OH 45402  
[bdaniel@mvrpc.org](mailto:bdaniel@mvrpc.org)  
[mvrpc.org](http://mvrpc.org)  
[MVRPC 2021 Annual Report](#)

(937) 223-6323 – office phone  
(937) 531-6543 – direct line  
(937) 223-9750 – office fax

Dr. Daniel L. Van Epps, Ed.D.  
Vice Chair/Executive Director  
Northeast Ohio Regional Improvement Corporation  
617 McKinley Ave. SW  
Canton, OH 44707  
(330) 447-6992 iPhone/Text  
<http://www.neohric.org>



## **RESOLUTION 23-017** **ADOPTING THE DRAFT SFY2024-SFY2027 TRANSPORTATION IMPROVEMENT PROGRAM**

**WHEREAS**, the Miami Valley Regional Planning Commission is designated as the Metropolitan Planning Organization (MPO) by the Governor acting through the Ohio Department of Transportation in cooperation with locally elected officials for Greene, Miami and Montgomery Counties including the jurisdictions of Carlisle, Franklin, Springboro and Franklin Township in Warren County; and

**WHEREAS**, the MVRPC's Board of Directors serves as the policy and decision making body through which local governments guide the MPO's transportation planning process for the Dayton Metropolitan Area; and

**WHEREAS**, federal and state directives require that a Transportation Improvement Program (TIP) be developed and updated by Metropolitan Planning Organizations in cooperation with state and local officials; regional and local transit operators; grant recipients under Section 5307, Section 5310 or other sections of Title 49, U.S.C.; and other affected transportation and regional planning and implementing agencies; and

**WHEREAS**, the Draft SFY2024-2027 TIP developed by the Miami Valley Regional Planning Commission (MVRPC), as the designated Metropolitan Planning Organization for the Dayton Metropolitan Area, is consistent with the 2050 Long Range Transportation Plan and its policies; and

**WHEREAS**, the Draft SFY2024-2027 TIP is fiscally constrained; and

**WHEREAS**, the Draft SFY2024-2027 TIP was developed consistent with MVRPC's Public Participation Policy and has been reviewed and accepted by the Technical Advisory Committee and has been coordinated with regional and local transit operators and with adjacent transportation planning agencies (OKI and CCS-TCC) as well as local community officials.

**NOW THEREFORE BE IT RESOLVED**, that the Board of Directors of the Miami Valley Regional Planning Commission hereby adopts the Draft SFY2024-2027 TIP; and

**BE IT FURTHER RESOLVED** that the MVRPC Board of Directors hereby recommends that the Federal Highway Administration, the Federal Transit Administration, the Ohio Environmental Protection Agency and the Ohio Department of Transportation review and comment on the Draft SFY2024-2027 TIP at the earliest opportunity before the Final SFY2024-2027 TIP is published in May 2023.

**BY ACTION OF THE** Miami Valley Regional Planning Commission's Board of Directors.

---

**Brian O. Martin, AICP**  
Executive Director

---

**Greg Simmons, Chairperson**  
Board of Directors of the  
Miami Valley Regional Planning Commission

---

Date



## MEMORANDUM

**To:** Technical Advisory Committee, Board of Directors

**From:** MVRPC Staff

**Date:** January 19, 2023

**Subject:** FY2024 Transportation and Government Services Priority Development and Advocacy Committee (PDAC) Projects

The Miami Valley Regional Planning Commission is working with other organizations throughout the Miami Valley to identify projects that may be eligible for funding. This group, the Dayton Region Priority Development and Advocacy Committee, has developed a process for soliciting projects for consideration of funding through the legislative process. Through a committee decision, the top projects are forwarded on to elected officials for deliberation.

MVRPC is the lead agency for Transportation projects, which include any surface, air, rail, transit, and pedestrian transportation-related projects. Six FY2024 PDAC Transportation project applications, requesting \$13.5 million, were received by the deadline of November 4, 2022 (see attached Exhibit 2).

MVRPC is also the lead agency for Government Services projects, which include any emergency services, criminal justice, first responders, community and neighborhood infrastructure and K-12 education-related projects. Fifteen FY2024 PDAC Government Services project applications, requesting \$168.4 million, were received by the deadline of November 4, 2022 (see attached Exhibit 3).

The Transportation and Government Services projects were evaluated by a review panel on January 5, 2023. The Review Panel then categorized the projects into Priority, Recommended, and Reviewed. The MVRPC Review Panel is recommending six Transportation “Traditional” (Roadway)/“Non-Traditional” (Bikeway) projects and fifteen Government Services projects for submittal to the Dayton Region Priority Development and Advocacy Committee in categorized order as shown in Exhibit 1. A resolution endorsing these recommendations is attached for your consideration.

The list of projects is now being sent to the MVRPC Board structure for final review and adoption and submittal to the Dayton Region Priority Development and Advocacy Committee. Attachments:

1. Exhibit 1 (Review Panel Recommended Project List)
2. Exhibit 2 (Transportation Project Summaries)
3. Exhibit 3 (Government Services Project Summaries)
4. Resolution





Exhibit 1 FY2024 Transportation and Government Services PDAC Evaluations					
	MVRPC's Recommended List of FY2024 Transportation PDAC Projects				
	Project Name	Primary Funding Category*	Project Sponsor	Amount Requested	Review Panel** Project Category
	Dayton International Airport Northeast Logistics Access Project	STP	Montgomery County/City of Vandalia	\$1,330,000	Priority
Traditional (Roadway) / Non-Traditional (Bikeway)	Huffman Prairie Access Improvements	STP (partial)	Miami Conservancy District	\$3,100,000	Recommended
	I-675/Wilmington Pike Interchange	NHPP/STP	Montgomery County TID	\$3,000,000	Priority
	Mound Connector Project	STP	City of Miamisburg	\$3,200,000	Recommended
	Phase I - Flight Line (east Dayton Rails-to-Trails)	CMAQ	City of Dayton	\$1,875,000	Priority
	Valley-Bell Connector (Phase 1-B)	STP	Beavercreek Township Board of Trustees	\$1,000,000	Priority
				\$13,505,000	

- Key**
- \* STP = Federal Highway Administration Surface Transportation Program
  - \* CMAQ = Federal Highway Administration Congestion Mitigation / Air Quality Program
  - \* NHPP = National Highway Performance Program
  - \* BR = Federal Highway Administration Bridge Replacement and Rehabilitation
  - \* FTA = Federal Transit Administration
  - \* TA = Transportation Alternatives
  - \* N/A = Non Applicable
- \*\*Project Categories**
1. Priority Projects. These projects will make a significant impact in the region, meet the need of the region, and are identified as ready for funding
  2. Recommended Projects. These projects are identified as meeting the needs of the region and are ready for funding.
  3. Reviewed Projects. These projects may have merit, but either do not fully meet regional goals or may not be ready for funding.

Exhibit 1  
FY2024 Transportation and Government Services PDAC Evaluations

MVRPC's Recommended List of FY2024 Government Services PDAC Projects				
Project Name		Project Sponsor	Amount Requested	Review Panel** Project Category
American Carco Site Cleanup		Harrison Township	\$3,100,000	Recommended
Construction of 48” Raw Water Interconnect between the Miami Well Field and the Ottawa Treatment Plant		City of Dayton	\$30,000,000	Recommended
Dayton Wright Brothers Airport Terminal Upgrades		Dayton International Airport	\$500,000	Priority
Design and Construction of a 36” Water Main within the Miami Well Field		City of Dayton	\$22,000,000	Recommended
Design of End of Pipe Treatment at the Ottawa Water Treatment Plant		City of Dayton	\$20,000,000	Recommended
Expansion of Dayton’s Water Quality Laboratory		City of Dayton	\$4,000,000	Priority
Expansion of the Recharge Lagoon at the Miami Well Field		City of Dayton	\$2,000,000	Recommended
Flood Control System Evaluation		City of Dayton	\$400,000	Recommended
Great Miami River Flood Protection Improvements		Miami Conservancy District	\$6,800,000	Priority
Increase Lime Kiln Sludge Storage		City of Dayton	\$4,000,000	Recommended
Installation of 8 wells at the Miami Well Field		City of Dayton	\$20,000,000	Recommended
Rehabilitation of Lime Silos		City of Dayton	\$560,000	Recommended
Southeast Drainage Basin Capacity Improvements		City of Dayton	\$22,400,000	Recommended
Tri-Cities North Regional Wastewater Authority Treatment Plant Improvements and Expansion (Huber Heights, Vandalia, Tipp City)		Tri-Cities North Regional Wastewater Authority (Huber Heights, Vandalia, Tipp City)	\$15,000,000	Recommended
Upper Riverdale Drainage Basin Capacity Improvements		City of Dayton	\$17,600,000	Recommended
			\$168,360,000	

**\*\*Project Categories**

- 1. Priority Projects. These projects will make a significant impact in the region, meet the need of the region, and are identified as ready for funding
- 2. Recommended Projects. These projects are identified as meeting the needs of the region and are ready for funding.
- 3. Reviewed Projects. These projects may have merit, but either do not fully meet regional goals or may not be ready for funding.



**Exhibit 2**  
**FY2024 Transportation PDAC Requests**

Project Name / Description	Project Sponsor	Requested Phase	Match Per Phase	Requested Amount	Total Project Cost
<b>Dayton International Airport Northeast Logistics Access Project</b>	<b>Montgomery County/City of Vandalia</b>	<b>Land Acquisition</b>	<b>\$0</b>	<b>\$1,330,000</b>	<b>\$19,000,000</b>
The DIA Northeast Logistics Access Project will support burgeoning logistics development at DIA by improving the surrounding roadway network around the east and north sides of the airport. The project will include roadway improvements from the western limit of the Flying J Truckstop on Northwoods Boulevard, along Northwoods Boulevard to North Dixie Drive, along North Dixie Drive to Lightner Road, and along Lightner Road to the Chewy's site. The total project length is approximately 3 miles.					
<b>Huffman Prairie Access Improvements</b>	<b>Miami Conservancy District</b>	<b>Construction or Capital</b>	<b>\$0</b>	<b>\$3,100,000</b>	<b>\$3,100,000</b>
This project will include designing and constructing a new entrance to the Huffman Prairie Flying Field National Historical Park site at Wright Patterson Air Force Base. It will provide direct access for visitors and improve base security operations. Work will include a new section of road connecting Kauffman Road to Marl Road, improvements to the Kauffman Road/SR 444 intersection, signage, and improvements to the Marl Road bridge over Hebble Creek.					
<b>I-675/Wilmington Pike Interchange</b>	<b>Montgomery County TID</b>	<b>Planning or Studies</b>	<b>\$0</b>	<b>\$3,000,000</b>	<b>\$44,000,000</b>
Improvements and modifications to increase capacity of the I-675/Wilmington Pike Interchange. The corridor serves major employment to a medical campus, commercial and residential developments which are actively growing throughout the area surrounding the interchange. Planning is ongoing adjacent to the interchange and with local surface roadways within multiple jurisdictions in Greene & Montgomery Counties. Requested to keep Priority ranking from last year.					
<b>Mound Connector Project</b>	<b>City of Miamisburg</b>	<b>Land Acquisition</b>	<b>\$0</b>	<b>\$3,200,000</b>	<b>\$20,000,000</b>
The Mound Connector Project is a coordinated effort between the City of Miamisburg, the Montgomery County Engineer's Office, the Montgomery County Transportation Improvement District, Miami Township and MVRPC to complete the final segment of roadway improvements within the Austin Interchange Infrastructure Plan on the west side of I-75. This includes upgrading Miamisburg-Springboro Pike from Medlar Road to Benner Road and Benner Road from Miamisburg-Springboro Pike to Dayton-Cincinnati Pike.					
<b>Phase I - Flight Line (east Dayton Rails-to-Trails)</b>	<b>City of Dayton</b>	<b>Construction or Capital</b>	<b>\$125,000</b>	<b>\$1,875,000</b>	<b>\$2,000,000</b>
This multipurpose trail will complete a gap in the Miami Valley's regional trail network connecting Downtown Dayton to 350+ miles of multi-purpose trails. This request will fund the first phase of design and construction for the Flight Line— realizing the vision of a vibrant community asset that stabilizes our neighborhoods while establishing a regional attraction.					
<b>Valley-Bell Connector (Phase 1-B)</b>	<b>Beavercreek Township Board of Trustees</b>	<b>Construction or Capital</b>	<b>\$2,740,499</b>	<b>\$1,000,000</b>	<b>\$3,740,499</b>
Project is the first section of a connector road (roundabout at Valley Bell/Valley Road) which will link commuters in southern Greene County to Wright Patterson. Project will improve safety for users of Greene County Regional Airport. Project will support continued economic development of airport as well as economic development of Valley Springs Farm economic planning area. Funds will be spent to offset State Infrastructure Bank loan obligation which constitutes project local match.					
<b>Total</b>				<b>\$13,505,000</b>	<b>\$91,840,499</b>



**MIAMI VALLEY**  
Regional Planning Commission

# **FY2024 PDAC Transportation and Government Services Projects**

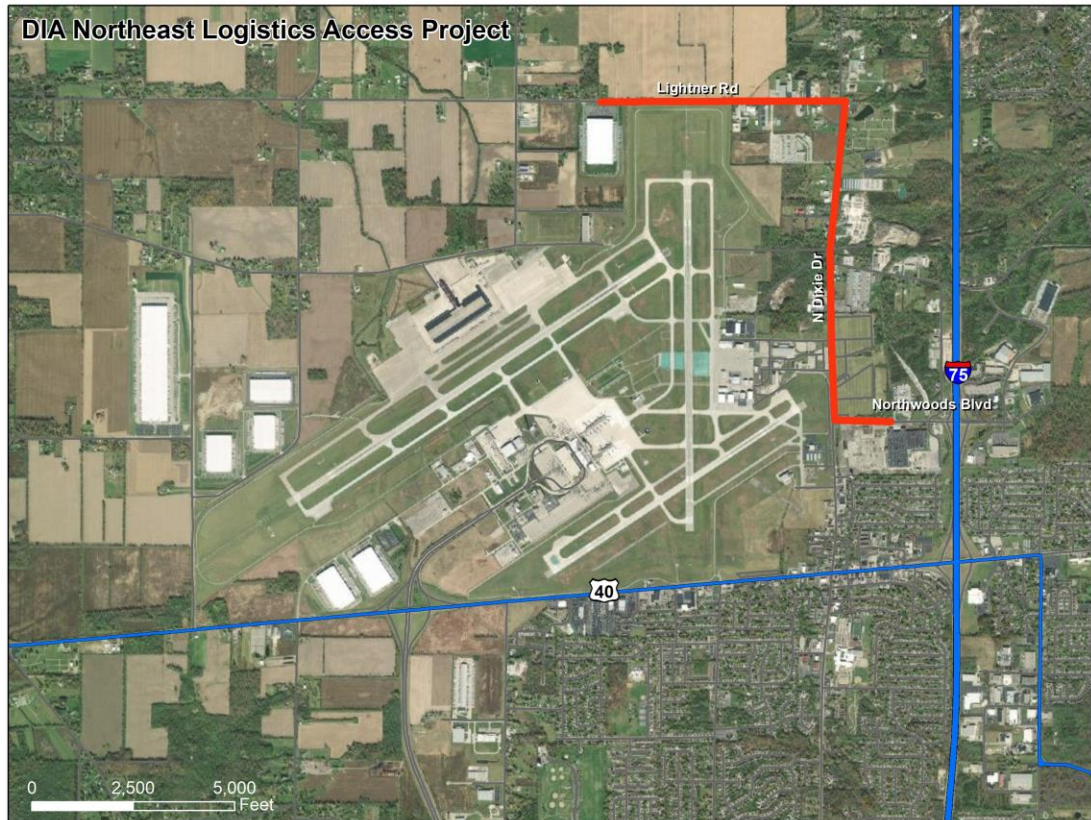
February 2, 2023



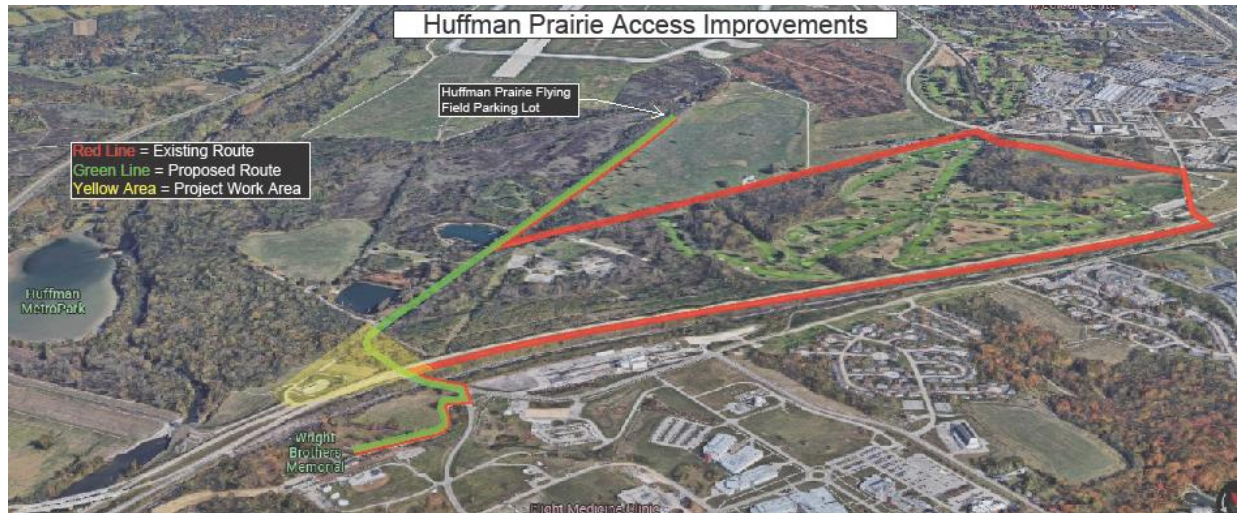
# Transportation Project Summaries



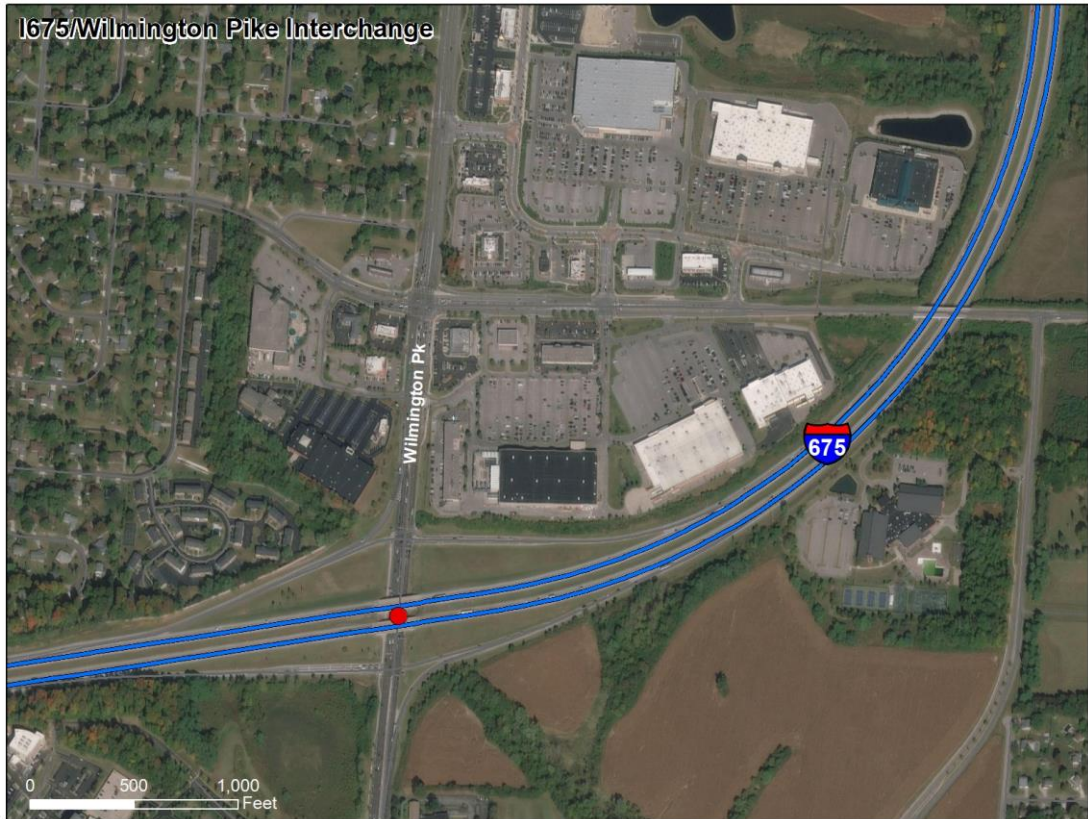
# Dayton International Airport Northeast Logistics Access Project



# Huffman Prairie Access Improvements

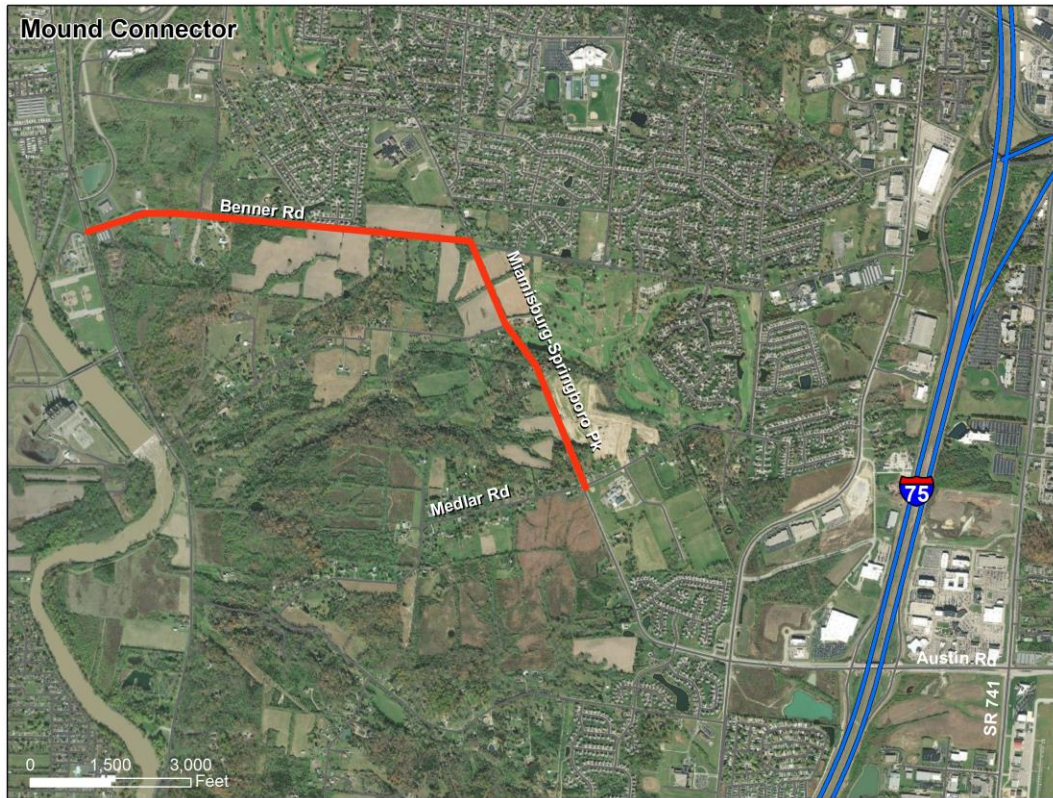


# I-675/Wilmington Pike Interchange





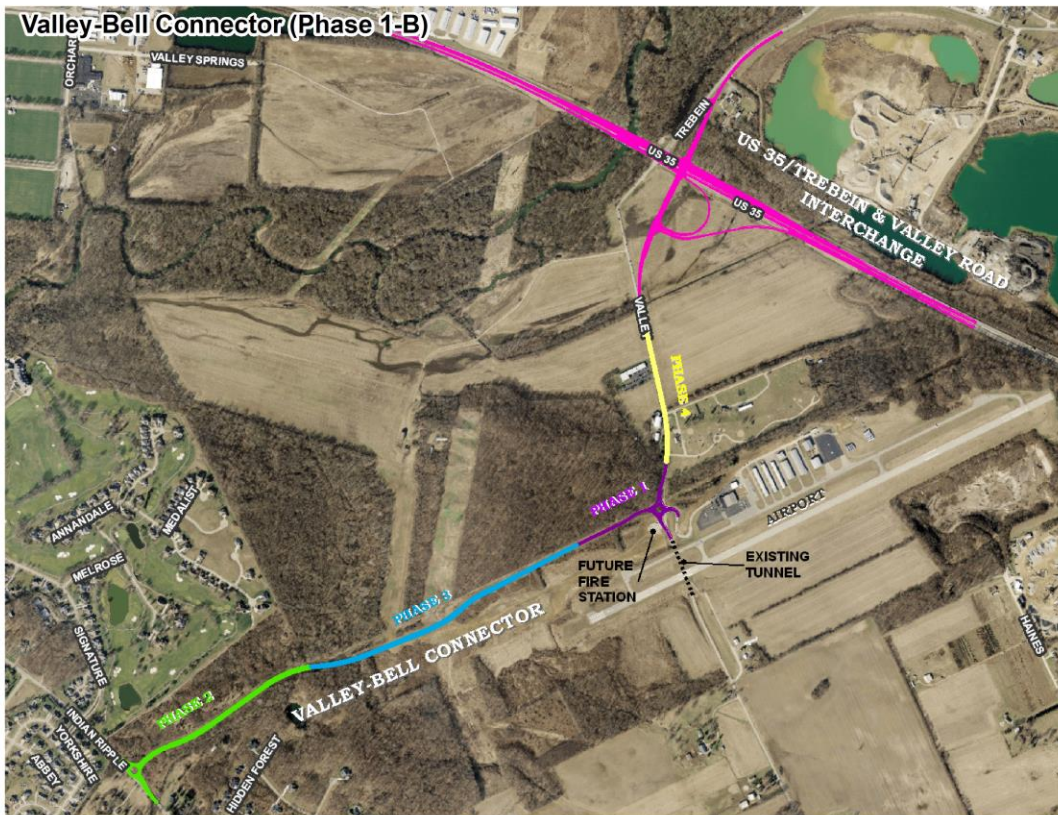
# Mound Connector







# Valley-Bell Connector (Phase 1-B)





**Exhibit 3**  
**FY2024 Government Services PDAC Requests**

Project Name / Description	Project Sponsor	Requested Phase	Match Per Phase	Requested Amount	Total Project Cost
<b>American Carco Site Cleanup</b> The Carco site is a contaminated brownfield and is located 1/8th of a mile away from a wellfield which serves 400,000 residents, and having any brownfield site within this distance is potentially detrimental to the public health, safety and welfare.	Harrison Township	Construction or Capital	\$0	\$3,100,000	\$7,700,000
<b>Construction of 48” Raw Water Interconnect between the Miami Well Field and the Ottawa Treatment Plant</b> Construction of 48” Raw Water Interconnect between the Miami Well Field and the Ottawa Treatment Plant Short description of project: This project is part of Dayton Water’s PFAS Strategy. The objective is to ensure compliance with PFAS Maximum Contaminant Levels by increasing production at the Miami Well Field to convey raw water to the Ottawa Treatment Plant. The ability to blend water that is not contaminated with PFAS with water from the Mad River Well Field for treatment at the Ottawa Water Treatment Plant will enable Dayton to decrease the level of PFAS contamination in its finished water.	City of Dayton	Construction or Capital	\$0	\$30,000,000	\$30,000,000
<b>Dayton Wright Brothers Airport Terminal Upgrades</b> The Dayton Wright Brothers Airport offers business and recreation flying options in the southern Montgomery County/northern Warren County region. Investment in this Airport will ensure the economic viability of the facility and support continued growth in the area. Upgrades to the terminal include energy and operational efficiency upgrades to the building envelope, new entrance and drop off area to meet ADA requirements, new terminal build vestibule, new lobby finishes and LED lighting.	Dayton International Airport	Construction or Capital	\$50,000	\$500,000	\$550,000
<b>Design and Construction of a 36” Water Main within the Miami Well Field</b> This project is part of Dayton Water’s PFAS Strategy. The objective is to ensure compliance with PFAS Maximum Contaminant Levels by increasing production at the Miami Well Field to convey raw water to the Ottawa Treatment Plant. Blending raw water to decrease PFAS concentrations will reduce O&M expenses associated with end-of-pipe treatment. This project is for design and construction of a raw water main within the Miami Well Field, from the northern portion (Rip Rap) to the southern portion.	City of Dayton	Construction or Capital	\$0	\$22,000,000	\$22,000,000
<b>Design of End of Pipe Treatment at the Ottawa Water Treatment Plant</b> This project is part of Dayton Water’s PFAS Strategy. The objective is to ensure compliance with PFAS Maximum Contaminant Levels by increasing production at the Miami Well Field to convey raw water to the Ottawa Treatment Plant. Blending water to decrease PFAS will reduce O&M expenses associated with end-of-pipe treatment. Installation of a 96 MGD treatment stream will bring PFAS concentrations at Ottawa Water Treatment Plant into compliance with the MCLs and protect public health.	City of Dayton	Construction or Capital	\$0	\$20,000,000	\$20,000,000
<b>Expansion of Dayton’s Water Quality Laboratory</b> The Water Quality Laboratory, a regional asset, requires expansion and upgrades for improved performance. In addition to meeting Dayton’s needs, the laboratory provides contract water quality testing for approximately 60 customers, half of which are public water systems. Analytical services at Dayton’s Central Water Quality Laboratory include PFAS testing. As PFAS Minimum Reporting Levels decrease, increased HVAC and isolation will be required to minimize the risk of false positive test results.	City of Dayton	Construction or Capital	\$1,000,000	\$4,000,000	\$5,000,000
<b>Expansion of the Recharge Lagoon at the Miami Well Field</b> This project is part of Dayton Water’s PFAS Strategy. The objective is to ensure compliance with PFAS Maximum Contaminant Levels by increasing production at the Miami Well Field to convey raw water to the Ottawa Treatment Plant. Blending water to decrease PFAS will reduce O&M expenses associated with end-of-pipe treatment. The recharge lagoon expansion will increase the available supply from the Miami Well Field enabling Dayton to decrease PFAS contamination in its finished water.	City of Dayton	Construction or Capital	\$0	\$2,000,000	\$2,000,000
<b>Flood Control System Evaluation</b> Perform an evaluation of the City’s Flood Control System to determine the performance under the 10-year, 50-year, 100-year, and 500-year storm events to determine if existing stations could be abandoned and/or deficiencies exist requiring upgrades to the overall Flood Control System.	City of Dayton	Planning or Studies	\$100,000	\$400,000	\$500,000



**Exhibit 3**  
**FY2024 Government Services PDAC Requests**

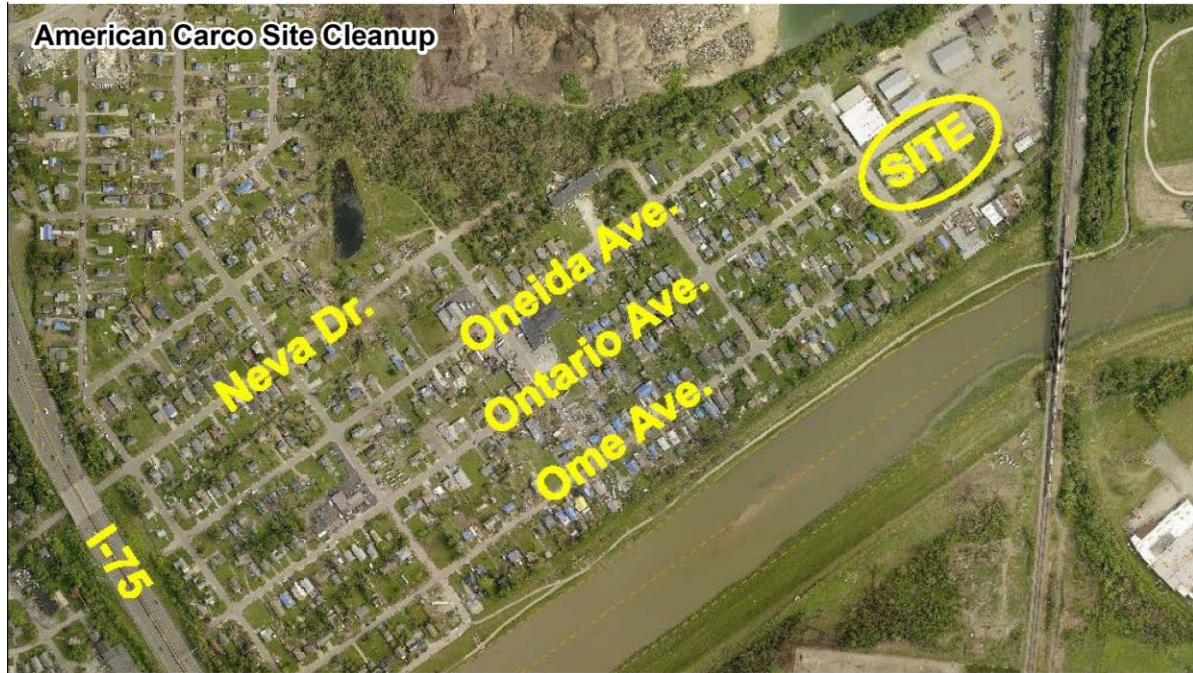
<b>Great Miami River Flood Protection Improvements</b>	<b>Miami Conservancy District</b>	<b>Construction or Capital</b>	<b>\$3,200,000</b>	<b>\$6,800,000</b>	<b>\$10,000,000</b>
This project will include improvements to critical flood protection infrastructure in Piqua, Troy, Dayton, Miamisburg, Franklin, and Hamilton. Work will include armoring levees against erosion, patching concrete and stone floodwalls, patching concrete slope protection, and other improvements.					
<b>Increase Lime Kiln Sludge Storage</b>	<b>City of Dayton</b>	<b>Construction or Capital</b>	<b>\$1,000,000</b>	<b>\$4,000,000</b>	<b>\$5,000,000</b>
Add a second primary mixing basin including pumps and piping to increase flexibility for maintenance and to increase the consistency of the sludge entering the kiln improving the final product quality.					
<b>Installation of 8 wells at the Miami Well Field</b>	<b>City of Dayton</b>	<b>Construction or Capital</b>	<b>\$0</b>	<b>\$20,000,000</b>	<b>\$20,000,000</b>
This project is part of Dayton Water's PFAS Strategy. The objective is to ensure compliance with PFAS Maximum Contaminant Levels by increasing production at the Miami Well Field to convey raw water to the Ottawa Treatment Plant. Blending water to decrease PFAS concentrations will reduce O&M expenses associated with end-of-pipe treatment. These wells will increase the available supply from the Miami Well Field enabling Dayton to decrease the level of PFAS contamination in its finished water.					
<b>Rehabilitation of Lime Silos</b>	<b>City of Dayton</b>	<b>Construction or Capital</b>	<b>\$140,000</b>	<b>\$560,000</b>	<b>\$700,000</b>
Exterior painting of two lime silos. Safety upgrades to improve access to the top of the silos for the maintenance of screw conveyors and bucket elevators including the purchase and installation of a hoist for the safe transport of equipment. The replacement of the catwalk between the two silos.					
<b>Southeast Drainage Basin Capacity Improvements</b>	<b>City of Dayton</b>	<b>Construction or Capital</b>	<b>\$0</b>	<b>\$22,400,000</b>	<b>\$28,000,000</b>
Construction of parallel sanitary sewers throughout the Southeast Drainage Basin to alleviate capacity constraints leading to potential overflows around the area of Xenia & Pritz.					
<b>Tri-Cities North Regional Wastewater Authority Treatment Plant Improvements and Expansion (Huber Heights, Vandalia, Tipp City)</b>	<b>Tri-Cities North Regional Wastewater Authority (Huber Heights, Vandalia, Tipp City)</b>	<b>Construction or Capital</b>	<b>\$85,628,000</b>	<b>\$15,000,000</b>	<b>\$100,628,000</b>
Tri-Cities Wastewater serves 67k residents and thousands of businesses in Huber Heights, Vandalia and Tipp City. The areas are experiencing rapid industrial and residential growth. Tri-Cities conducted planning studies indicating need for treatment / collection improvements of > \$100 mm to meet flow capacity, sanitary overflow and nutrient removal mandates. Expenses will be paid via utility rates. The communities request peer review and support for future infrastructure grant applications.					
<b>Upper Riverdale Drainage Basin Capacity Improvements</b>	<b>City of Dayton</b>	<b>Construction or Capital</b>	<b>\$0</b>	<b>\$17,600,000</b>	<b>\$22,000,000</b>
Upsizing of existing sanitary sewers from Siebenthaler Drive along Riverside Drive to the Interceptor Sewer along the Great Miami River to relieve significant capacity constraints along Riverside Drive causing basement backups and surcharging along Riverside Drive.					
<b>Total</b>				<b>\$168,360,000</b>	<b>\$87,750,000</b>



# Government Services Project Summaries

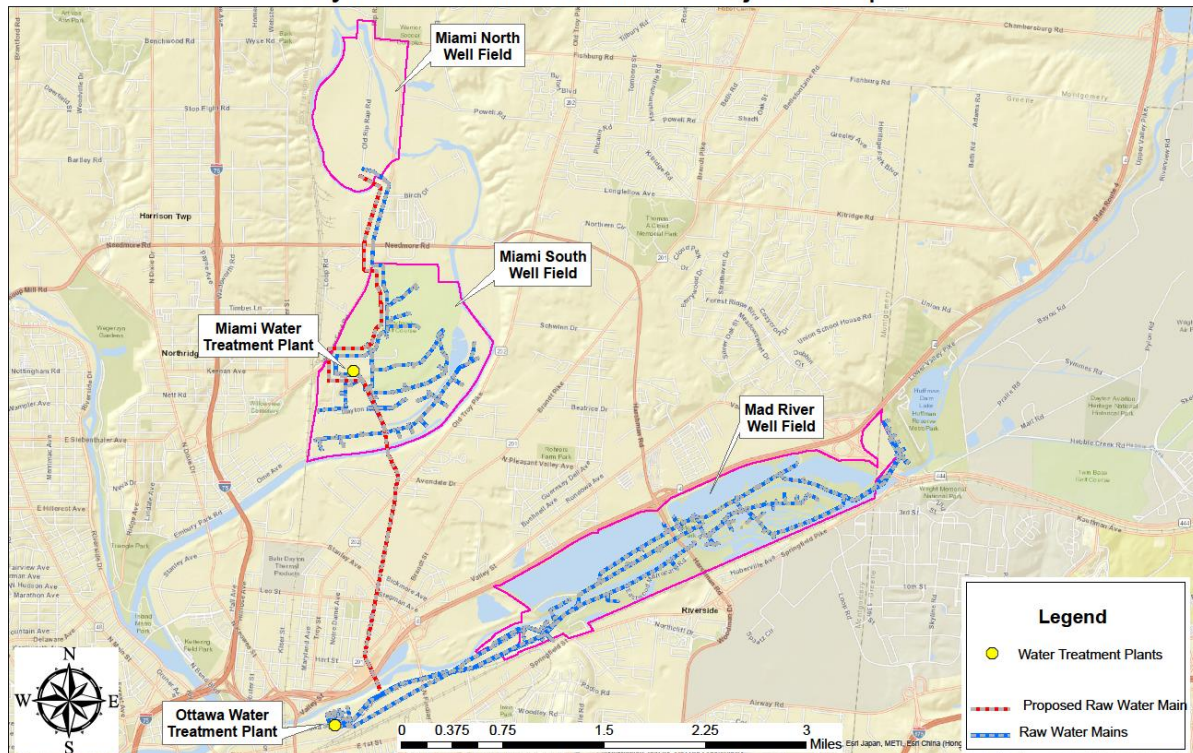


# American Carco Site Cleanup



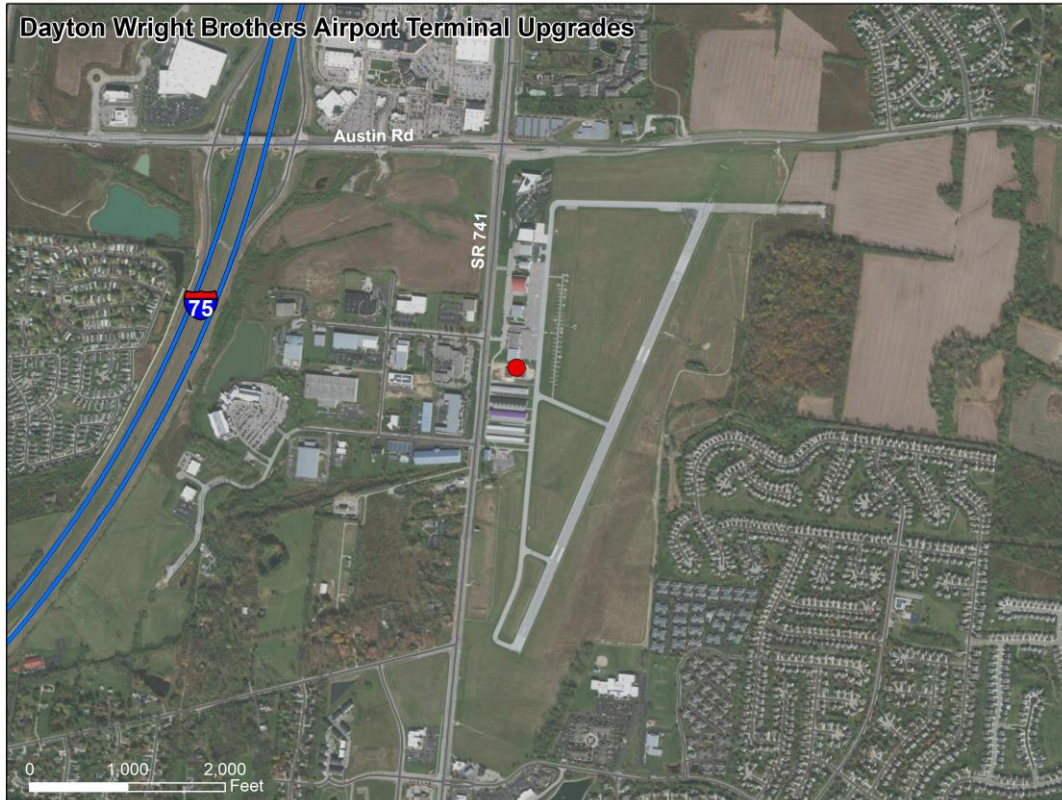
# Construction of 48" Raw Water Interconnect between the Miami Well Field and the Ottawa Treatment Plant

Dayton 22 23 PDAC PFAS Projects Map



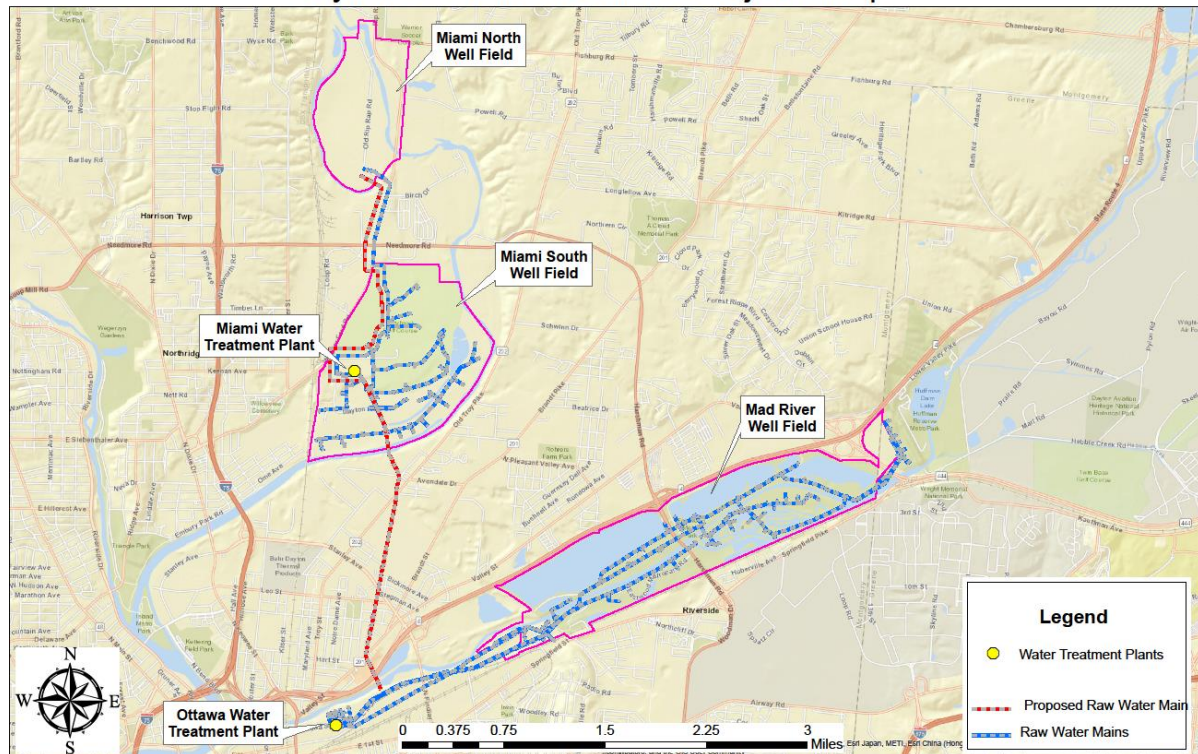


# Dayton Wright Brothers Airport Terminal Upgrades



# Design and Construction of a 36" Water Main within the Miami Well Field

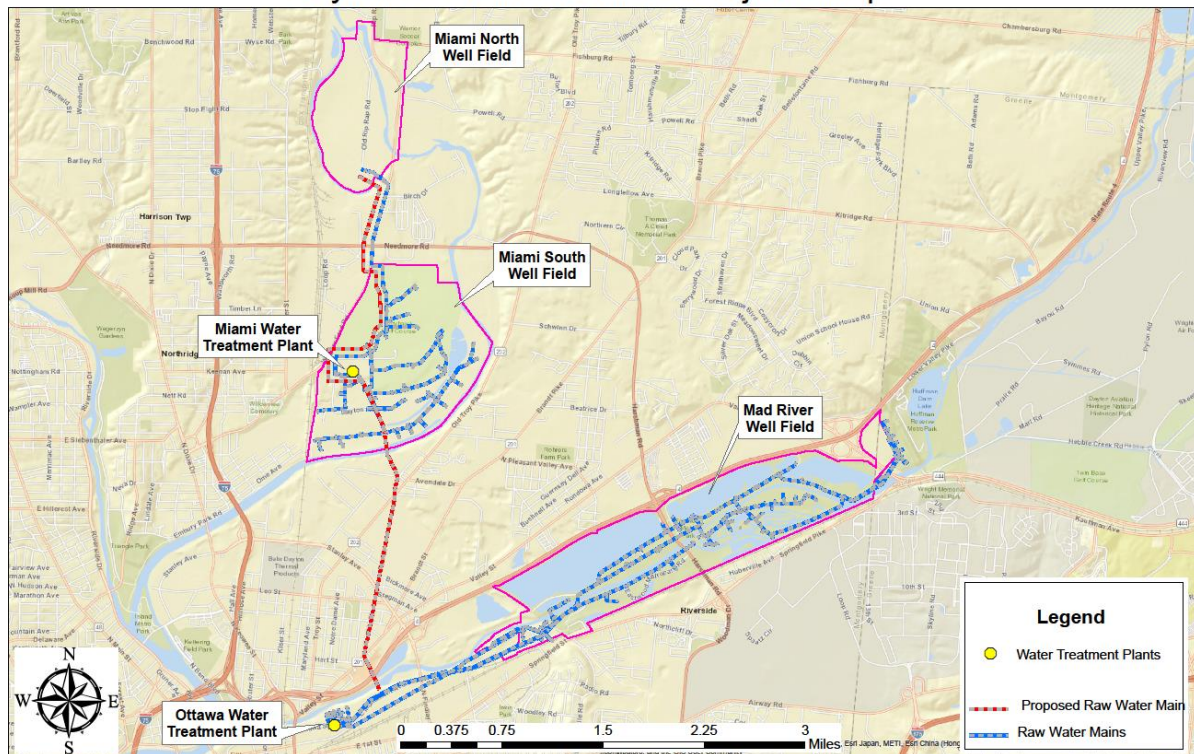
Dayton 22 23 PDAC PFAS Projects Map





# Design of End of Pipe Treatment at the Ottawa Water Treatment Plant

Dayton 22 23 PDAC PFAS Projects Map



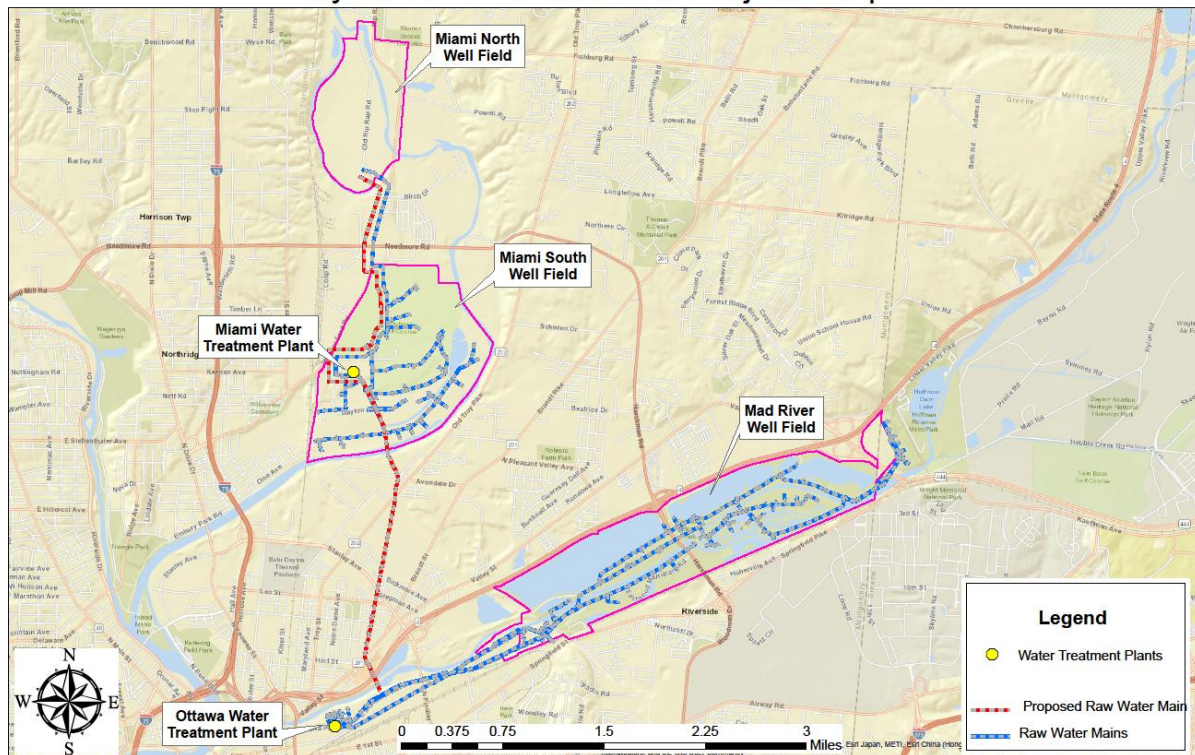
# Expansion of Dayton's Water Quality Laboratory



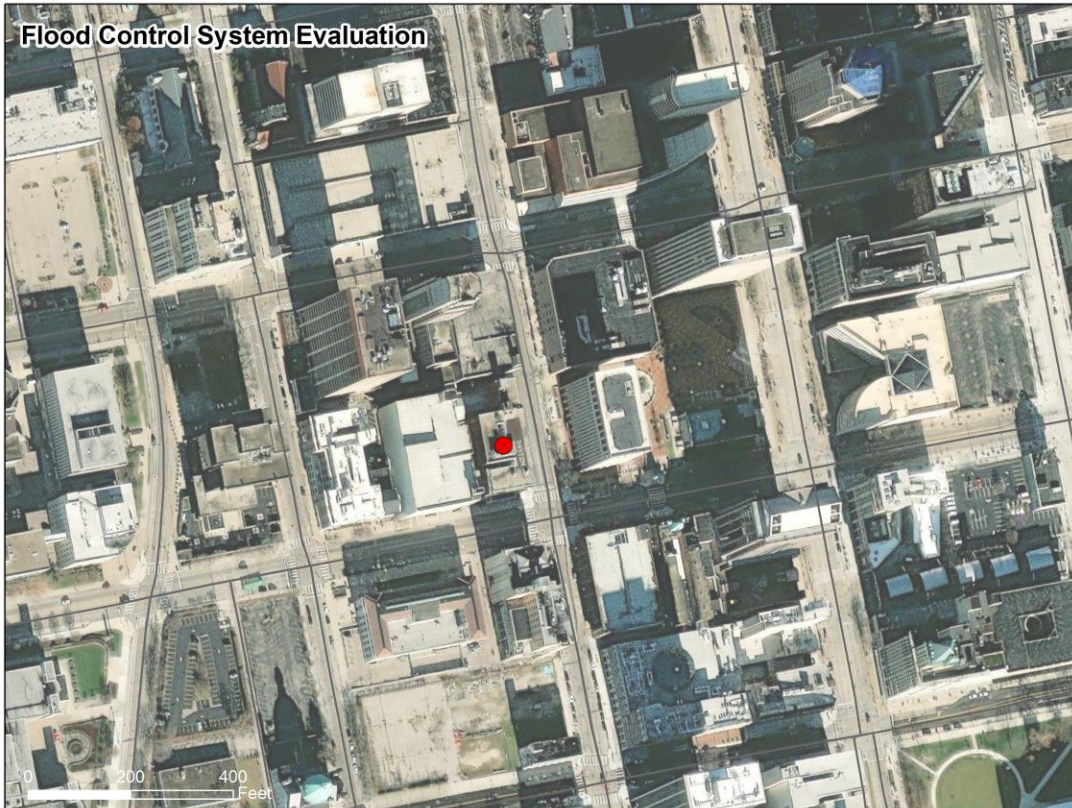


# Expansion of the Recharge Lagoon at the Miami Well Field

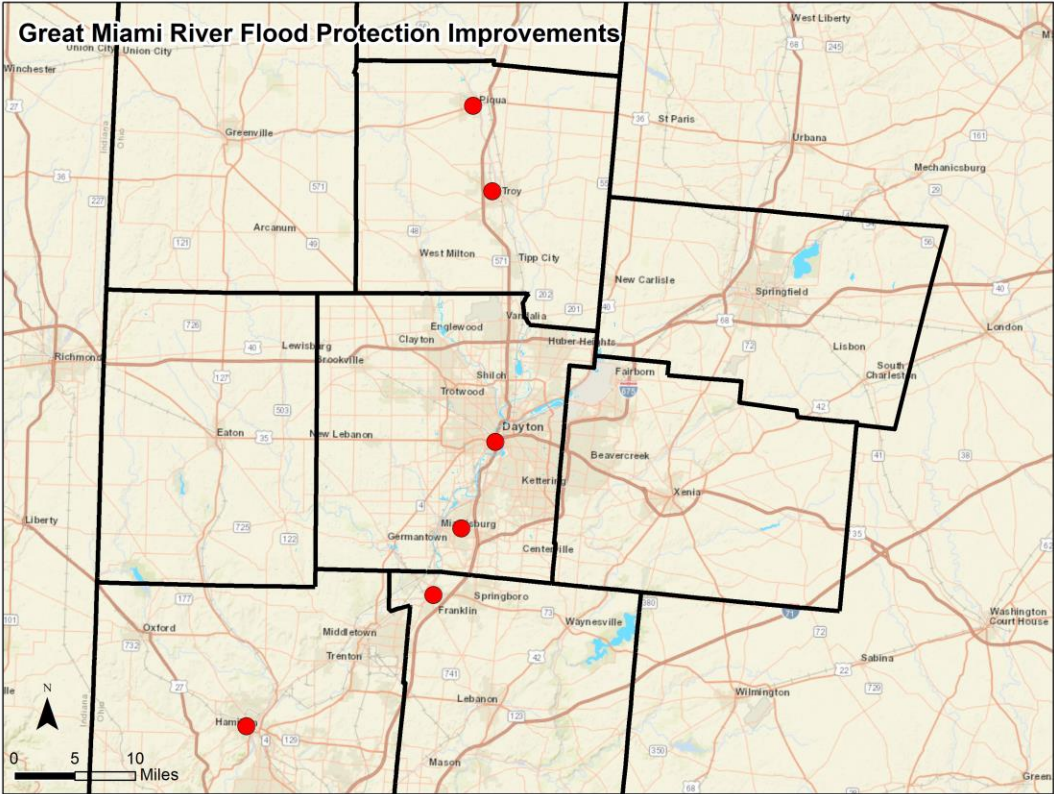
Dayton 22 23 PDAC PFAS Projects Map



# Flood Control System Evaluation

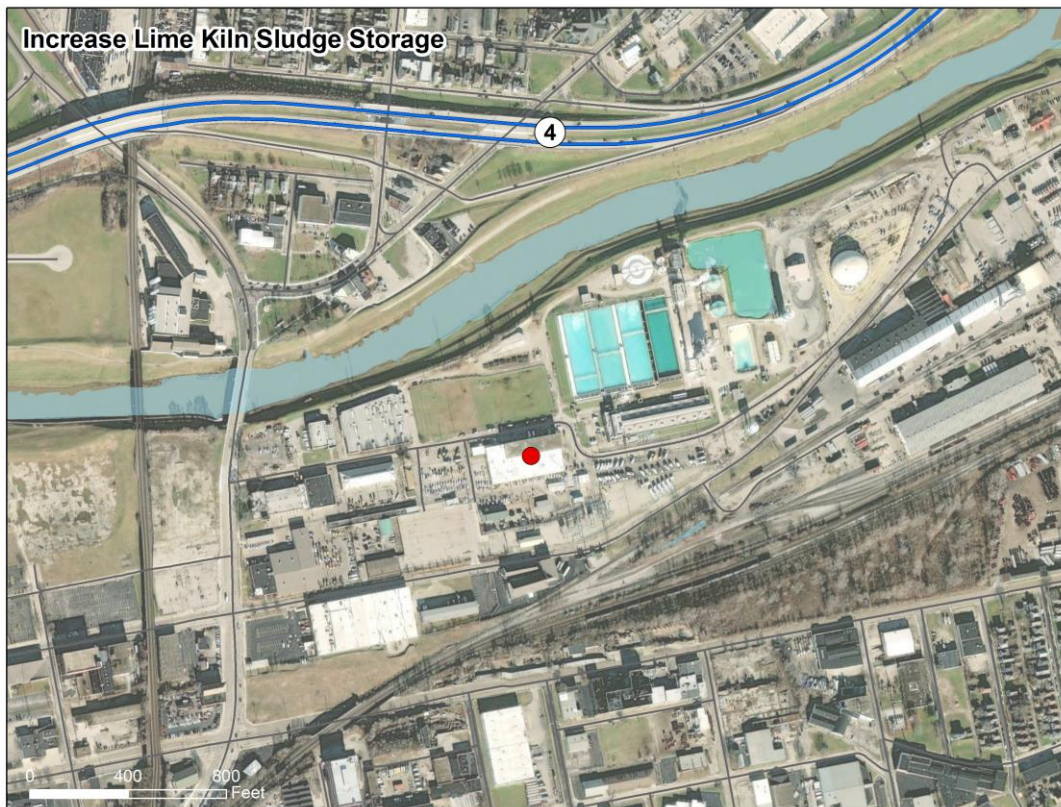


# Great Miami River Flood Protection Improvements





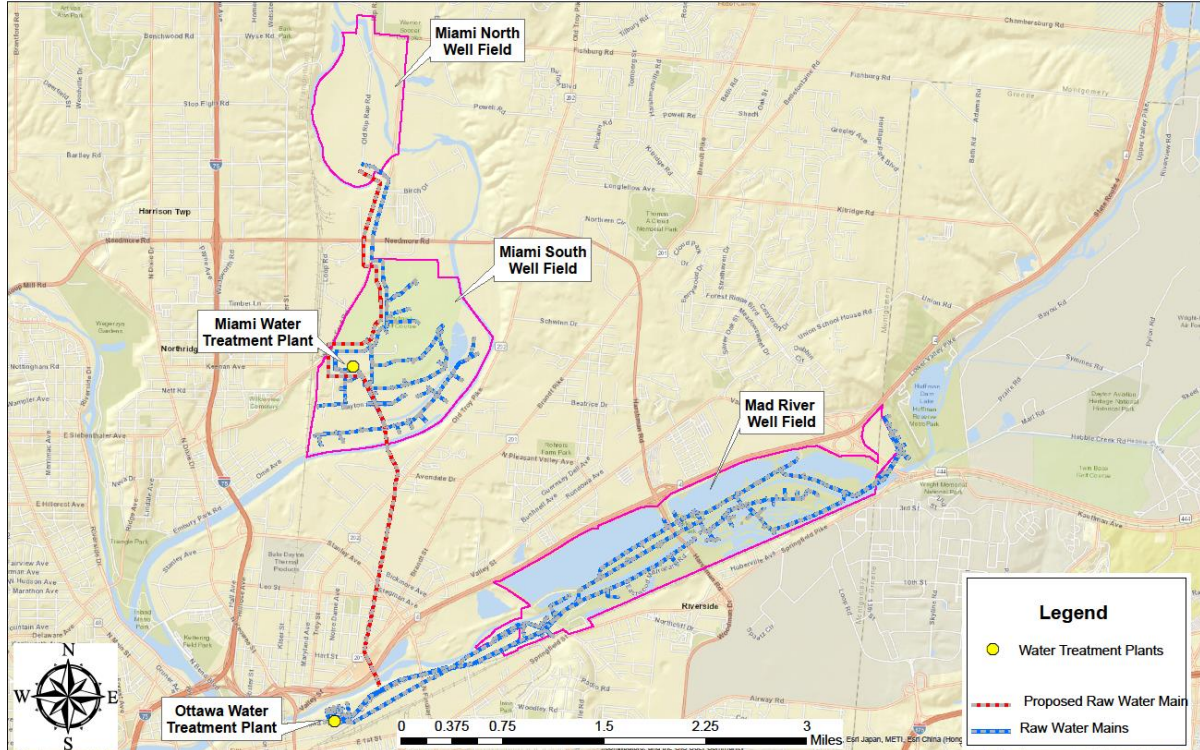
# Increase Lime Kiln Sludge Storage



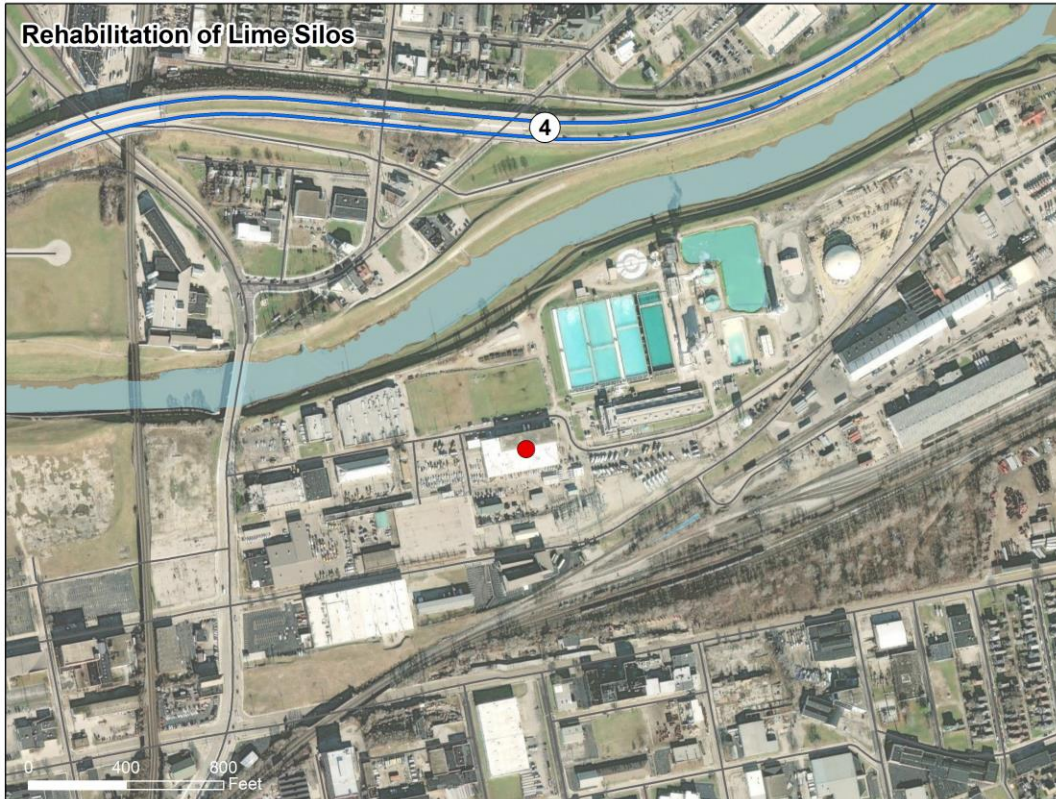


# Installation of 8 wells at the Miami Well Field

Dayton 22 23 PDAC PFAS Projects Map



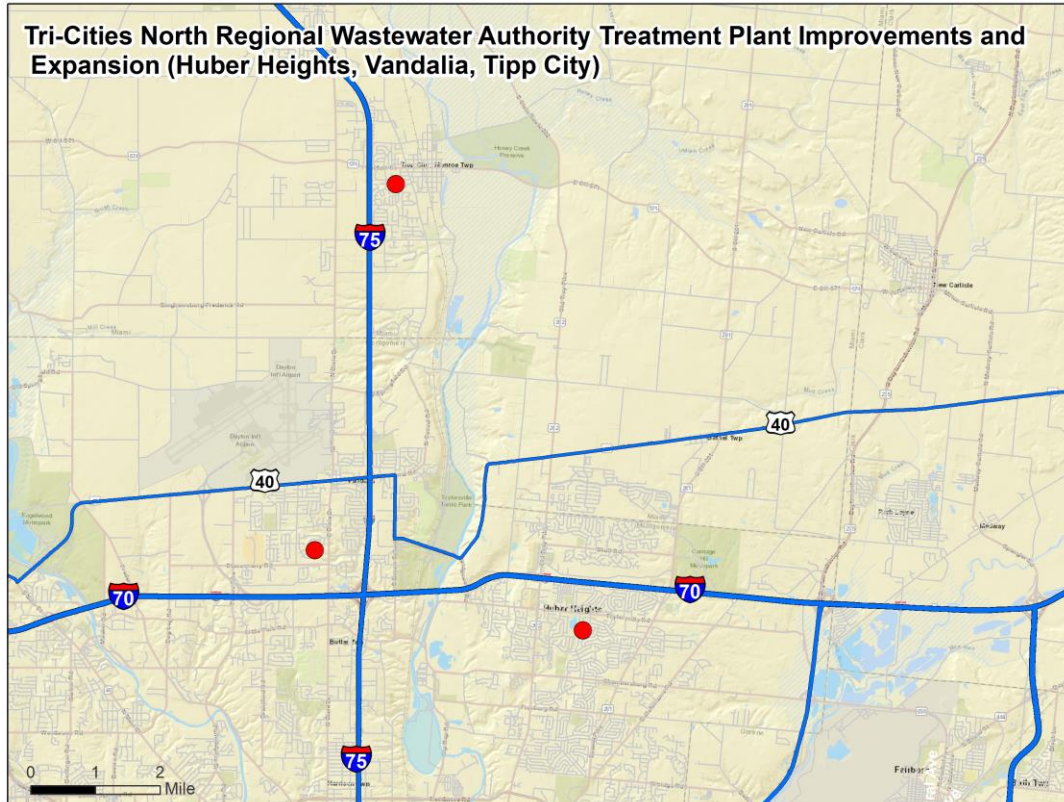
# Rehabilitation of Lime Silos



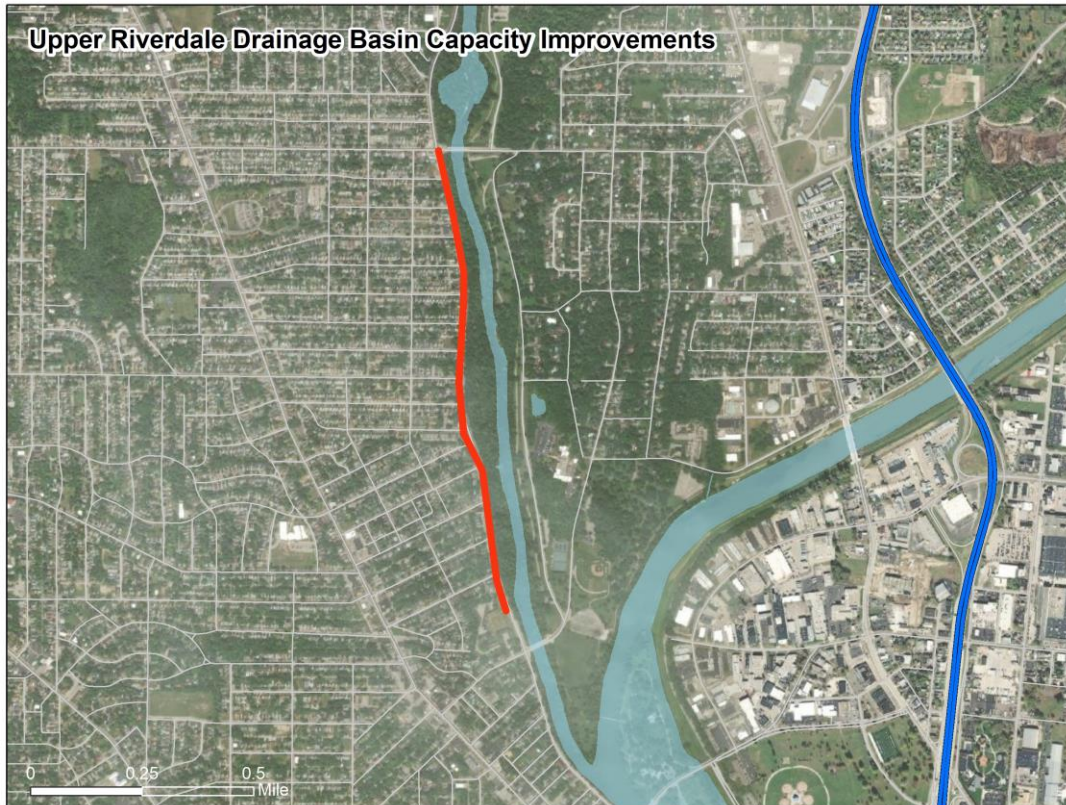




# Tri-Cities North Regional Wastewater Authority Treatment Plant Improvements and Expansion (Huber Heights, Vandalia, Tipp City)



# Upper Riverdale Drainage Basin Capacity Improvements







**RESOLUTION 23-018**  
**APPROVING THE REVIEW PANEL CATEGORIZATION FOR THE FY2024 PRIORITY**  
**DEVELOPMENT AND ADVOCACY COMMITTEE (PDAC)**  
**TRANSPORTATION AND GOVERNMENT SERVICES PROJECTS**

**WHEREAS**, the Miami Valley Regional Planning Commission is designated as the Metropolitan Planning Organization (MPO) by the Governor acting through the Ohio Department of Transportation in cooperation with locally elected officials for Greene, Miami and Montgomery Counties including the jurisdictions of Carlisle, Franklin, Franklin Township, and Springboro in Warren County; and

**WHEREAS**, MVRPC's Board of Directors serves as the policy and decision making body through which local governments guide the MPO transportation planning and programming process; and

**WHEREAS**, the Dayton Region Priority Development and Advocacy Committee has asked MVRPC to serve as the lead agency for the Transportation and Government Services Review Panel of the Dayton Region Priority Development and Advocacy Committee; and

**WHEREAS**, The Dayton Region Priority Development and Advocacy Committee requires the Transportation and Government Services Review Panel to evaluate all eligible projects submitted within the region according to their priorities; and

**WHEREAS**, MVRPC staff, the Transportation and Government Services Review Panel, and the Technical Advisory Committee have reviewed the list of MVRPC area FY2024 PDAC applications and recommends the endorsement of Exhibit 1.

**NOW, THEREFORE, BE IT RESOLVED**, that the Board of Directors of the Miami Valley Regional Planning Commission hereby adopts the FY2024 recommended list of Transportation and Government Services projects as shown in Exhibit 1 and submits the adopted project list to the Dayton Region Priority Development and Advocacy Committee for further consideration.

**BY ACTION OF THE** Miami Valley Regional Planning Commission's Board of Directors.

\_\_\_\_\_  
**Brian O. Martin, AICP**  
Executive Director

\_\_\_\_\_  
**Greg Simmons, Chairperson**  
Board of Directors of the  
Miami Valley Regional Planning Commission

\_\_\_\_\_  
Date



## MEMORANDUM

**TO:** MVRPC Governmental Members of the Board of Directors

**FROM:** Brian O. Martin, AICP, Executive Director

**DATE:** February 2, 2023

**SUBJECT:** Nominations for 2023-24 MVRPC Slate of Officers

The MVRPC Board of Directors, at its meeting on March 2, 2023 will elect a Chairperson, First Vice-Chairperson and Second Vice-Chairperson. The current officeholders are as follows:

<b>Chairperson:</b>	<b>Greg Simmons, Miami County</b>
<b>First Vice-Chairperson:</b>	<b>Sara Lommatzsch, City of Riverside</b>
<b>Second Vice-Chairperson:</b>	<b>Deborah Wallace, Beavercreek Township</b>

In accordance with the provision of the Bylaws, no member may serve more than two consecutive terms in the same office. **All officers have served one term in their former office; therefore, each are eligible to serve in any office.**

The following Board members have agreed to serve on this year's Nominations Committee:

- Judy Dodge, Commissioner, Montgomery County
- Robin I. Oda, Mayor, City of Troy
- Woodrow Stroud, Greene County Transit Board Member

The committee will review applications for the offices and recommend a slate of officers for the Board of Directors approval at the next meeting to be held on March 2, 2023 at 9:00 a.m.

**ALL GOVERNMENTAL MEMBERS of the Board of Directors are eligible to become nominees; ALTERNATES, OTHER GOVERNMENTAL DELEGATES, AND NON GOVERNMENTAL DELEGATES are not eligible.**

Those persons desiring to hold an MVRPC office or to submit a nomination are requested to send the following information to MVRPC, ATTENTION: Nominations Committee by email to [sdiamond@mvrpc.org](mailto:sdiamond@mvrpc.org) or by mail to MVRPC, 10 N. Ludlow St., Suite 700, Dayton, OH, 45402.

1. Nominee's name and local elected office held
2. Experience in intergovernmental cooperation (i.e., service on committees, offices held in any regional organizations, etc.)
3. Name of MVRPC Office being sought (Chairperson, First Vice-Chairperson, or Second Vice-Chairperson)
4. Date on which current term of elected office expires
5. Number of years of service on MVRPC Board of Directors
6. A brief statement on the role that MVRPC should play in promoting regionalism, fostering cooperation and problem solving.

**This information must be received in the MVRPC Offices by Friday, February 17, 2022**







**MIAMI VALLEY**

Regional Planning Commission

10 North Ludlow St., Suite 700  
Dayton, Ohio 45402-1855

t: 937.223.6323  
f: 937.223.9750  
TTY/TDD: 800.750.0750  
[www.mvrpc.org](http://www.mvrpc.org)

## MEMORANDUM

**TO:** MVRPC Board of Directors

**FROM:** Brian O. Martin, AICP, Executive Director

**DATE:** February 2, 2023

**SUBJECT:** 2023 Institute for Livable and Equitable Communities Steering Committee (ISC) Nominations

The Institute Steering Committee is a 13 member leadership board comprised of representatives from MVRPC member organizations or Institute funders who align with the Institute domains, and will:

- Provide oversight, guidance and advisory leadership to accomplish the mission and vision for the MVRPC Institute for Livable & Equitable Communities.
- Establish strategic direction for the Institute and determine near and long-term priorities for the ISC and all Institute Sub-Committees.
- Appoint members to serve on the established Institute Sub-Committees.
- Evaluate and explore evidence based solutions and create synergy for the Institute strategic priorities.
- Ensure a sustainable operations strategy and alignment of resources to accomplish the established strategic priorities.
- Advocate for funding, legislation, and policy adoption in support of Institute strategic priorities.
- Offer formal motions of support, recognition and commendation for efforts aligned with Institute strategic priorities.

The Institute is a partnership between MVRPC, The Dayton Foundation, the Del Mar Healthcare Fund of The Dayton Foundation, AARP/WHO, Learn to Earn Dayton and local business, healthcare, non-profit and higher education institutions.

For those interested in serving on the 2023-2024 ISC Committee, resumes must be sent via email to Savannah Diamond at [sdiamond@mvrpc.org](mailto:sdiamond@mvrpc.org) no later than **February 17<sup>th</sup>**. The nomination committee will submit their recommendations to the Board of Directors during the March meeting. This letter will also be shared with funding organizations and partners of the ILEC.

If you have any questions, please feel free to contact Savannah Diamond at [sdiamond@mvrpc.org](mailto:sdiamond@mvrpc.org)

Thank you for your interest in serving the Region in this role.





# Institute for Livable and Equitable Communities

## Vision

The Institute places an intentional focus on livability and equity, launching programs and transforming systems that create a community where all people can thrive.

## Mission

The Institute for Livable & Equitable Communities at the Miami Valley Regional Planning Commission (MVRPC) convenes critical partners and is the central point of coordination for a long-term, multi-faceted effort to address nine domains proven to enhance livability and equity in communities.

# Institute for Livable and Equitable Communities

## INSTITUTE STEERING COMMITTEE

REGIONAL EQUITY INITIATIVE

REGIONAL EQUITY INITIATIVE  
SUB-COMMITTEE

RACIAL EQUITY TASK FORCE

NEEDS OF  
UNDERSERVED  
COMMUNITIES  
& STRATEGIC,  
INTENTIONAL  
ENGAGEMENT

LIVABLE COMMUNITIES INITIATIVE

REGIONAL LIVABLE COMMUNITIES  
SUB-COMMITTEE

MIAMI VALLEY AGE-FRIENDLY  
COMMUNITIES NETWORK

## INSTITUTE DOMAINS

ALWAYS APPROACHED USING THE LENS OF IMPROVING BOTH LIVABILITY AND EQUITY



EDUCATION



ENTREPRENEURSHIP,  
EMPLOYMENT &  
VOLUNTEERING



ENGAGEMENT



HEALTH &  
ENVIRONMENT



HOUSING



NEIGHBORHOOD



SAFETY &  
JUSTICE



TECHNOLOGY &  
CONNECTIVITY



TRANSPORTATION

# EXECUTIVE DIRECTOR'S UPDATE

From Brian O. Martin, AICP  
mvrpc.org



**MIAMI VALLEY**

Regional Planning Commission

Shaping Our Region's Future Together

**February 2023**

## MVRPC Institute Steering Committee Members and Staff Attend MLK Celebration Banquet


On January 16<sup>th</sup>, Martin Luther King Day, members of the Institute Steering Committee and MVRPC staff attended the MLK Day Celebration Banquet hosted by MLK Dayton, Inc. "Is this What We Have Come To" was the theme for this year's event and featured an electric address by Rev. Dr. H. K. Matthews, from Brewton, AL, a Central State University graduate, preacher and activist committed to civil rights and social justice.

On this day and every day, MVRPC strives to honor the legacy of Rev. Dr. Martin Luther King Jr. by pursuing the justice that comes from fostering a livable and equitable regional communities for ALL. Visit our Regional Equity Calendar to view the numerous trainings and events hosted locally: <http://mvrpc.org/regional-equity-calendar>.



Left to Right: Chanda Davis, Debborah Wallace, Tom and Jan Lasley, Nancy Byrge, Brian & Jinnifer Martin. Nathan Davis, Chanda's husband, took the photo.

## Let Our Experiences Gained Help Your Community with Planning and GIS Services



MVRPC's interdisciplinary staff team provides needed professional planning and GIS services for our member communities for charting their paths toward productive futures in their planning and policy development efforts. During 2022, the MVRPC staff team was involved in a wide range of projects including Greene County Future Land Use Plan, Dayton Riverfront Plan, Riverside GIS and Comprehensive Plan, Beavercreek Township Future Land Use Plan, Clayton GIS, Miami County GIS and more.

On these studies, we provided services that include study design; project scoping; participating in the project steering committee; data visualization; mapping application development, and more.

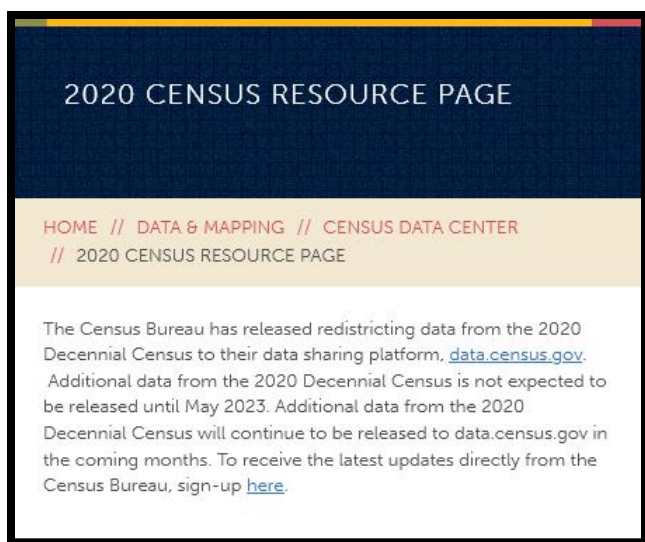
In 2023, MVRPC staff looks forward to continuing to provide long range and strategic planning services for your organization in partnership. Visit <https://www.mvrpc.org/regional-planning/community-plans> to view our portfolio

of community planning projects. For more information, visit <https://www.mvrpc.org/our-vision/planning-services> or contact Martin Kim, Director of Community and Regional Planning at [mkim@mvrpc.org](mailto:mkim@mvrpc.org) or 937.223.6323.

## Disaster Resiliency Planning Workshop

Join us for a panel discussion with our state funding partners on ways they can help local communities respond after a disaster. This workshop will take place immediately following the TAC meeting beginning at 9:30 a.m. on February 16, 2023. We will have representatives from the Ohio Department of Transportation, Ohio Department of Natural Resources and the Ohio Emergency Management Agency providing insight on how they can help communities recover beyond funding opportunities. For more information contact Elizabeth Baxter at [ebaxter@mvrpc.org](mailto:ebaxter@mvrpc.org) or 937.223.6323.

## U.S. Census Bureau Releases 2020 Urban Area



Following each decennial census, the U.S. Census Bureau revises urban area boundaries based on population changes that have occurred during the preceding decade. Recently, the U.S. Census Bureau released its updated urban area boundaries based on the 2020 Census.

To view the urban areas for the Miami Valley, please see the map on our 2020 Census Resource page at: <https://www.mvrpc.org/data-mapping/census-data-center/2020-census-resource-page>. To learn more about how the U.S. Census Bureau defines urban areas, please visit: <https://www.census.gov/programs-surveys/geography/guidance/geo-areas/urban-rural.html>.

For any questions related to the census, please contact Elizabeth Whitaker, Principal Planner, at [ewhitaker@mvrpc.org](mailto:ewhitaker@mvrpc.org) or 937.223.6323.

## Grants & Funding Resources

On a monthly basis MVRPC is highlighting several funding opportunities for eligible cities, counties, and townships on our website that could benefit communities in the Region. We include a description, contact information and program links. We have also listed other valuable resources for funding opportunities for our regional jurisdictions and organizations. See more at: [mvrpc.org/grant-and-funding-opportunities](https://mvrpc.org/grant-and-funding-opportunities).

This month we are featuring information on:

- Ohio EMS Priority One - Training & Equipment grant– Deadline: April 1, 2023
- Housing-Related Hazards & Lead-based Paint Capital Fund Program: April 13, 2023

If you have any questions, please contact Kathryn Youra Polk at [kyourapolk@mvrpc.org](mailto:kyourapolk@mvrpc.org) or 937.223.6323.

## US Department of Transportation Key Notices of Funding Opportunities

In order to provide stakeholders with more visibility into upcoming funding opportunities, DOT is publishing a list of anticipated dates for upcoming Notices of Funding Opportunity (NOFOs) for key programs within the Bipartisan Infrastructure Law (BIL) and the Inflation Reduction Act (IRA), as well as adjacent programs that support BIL and IRA objectives. View Grant Programs Calendar here: [Key Notices of Funding Opportunity | US Department of Transportation](#)



## MiamiValleyGovJobs.org

MiamiValleyGovJobs.org is a one-stop website for candidates seeking positions with a public agency in the Miami Valley. This service is provided for MVRPC member organizations and partners at no cost. Posting your positions on [MiamiValleyGovJobs.Org](https://miami-valley-gov-jobs.org) increases visibility of your positions and expands your candidate pool. Each job post will be displayed with your organization's logo and a link to your website where candidates can find more information. To post a position with your organization, please email your posting to [JobBoard@MVRPC.Org](mailto:JobBoard@MVRPC.Org).



## Upcoming MVRPC Meetings in February 2023

Please check the agency calendar on [www.mvrpc.org](https://www.mvrpc.org) or contact Savannah Diamond at [sdiamond@mvrpc.org](mailto:sdiamond@mvrpc.org) or 937.223.6323 for the status of your meeting.

<u>Date</u>	<u>Time</u>	<u>Meeting</u>	<u>Location</u>	<u>Staff</u>
<b>2/2</b>	8:30 a.m.	<b>Executive Committee</b>	<b>Temporary Location</b> Dayton Metro Library 215 E. Third Street, Dayton, OH	S. Diamond
<b>2/2</b>	9:00 a.m.	<b>Board of Directors</b>	<b>Temporary Location</b> Dayton Metro Library 215 E. Third Street, Dayton, OH	S. Diamond
<b>2/15</b>	2:00 p.m.	<b>Regional Transportation Planning Organization (RTPO)</b>	Shelby County Agriculture Center 820 Fair Road, Sidney, OH 45365	S. Diamond
<b>2/16</b>	9:30 a.m.	<b>Technical Advisory Committee</b>	<b>Temporary Location</b> University of Dayton Fitz Center 1401 S. Main Street, Dayton, OH	S. Diamond
<b>2/16</b>	10:00 a.m.	<b>Resiliency Plan Workshop</b>	Hybrid Meeting <a href="https://www.mvrpc.org/events/resiliency-plan-workshop">https://www.mvrpc.org/events/resiliency-plan-workshop</a>	E. Baxter
<b>2/28</b>	2:30 p.m.	<b>Regional Equity Initiative Sub-Committee</b>	Virtual Meeting <a href="https://www.mvrpc.org/events/regional-equity-initiative-meeting-february-2023">https://www.mvrpc.org/events/regional-equity-initiative-meeting-february-2023</a>	F. Juin

\*Meetings are sometimes canceled. Visit [mvrpc.org](https://mvrpc.org) for up to date meeting information.