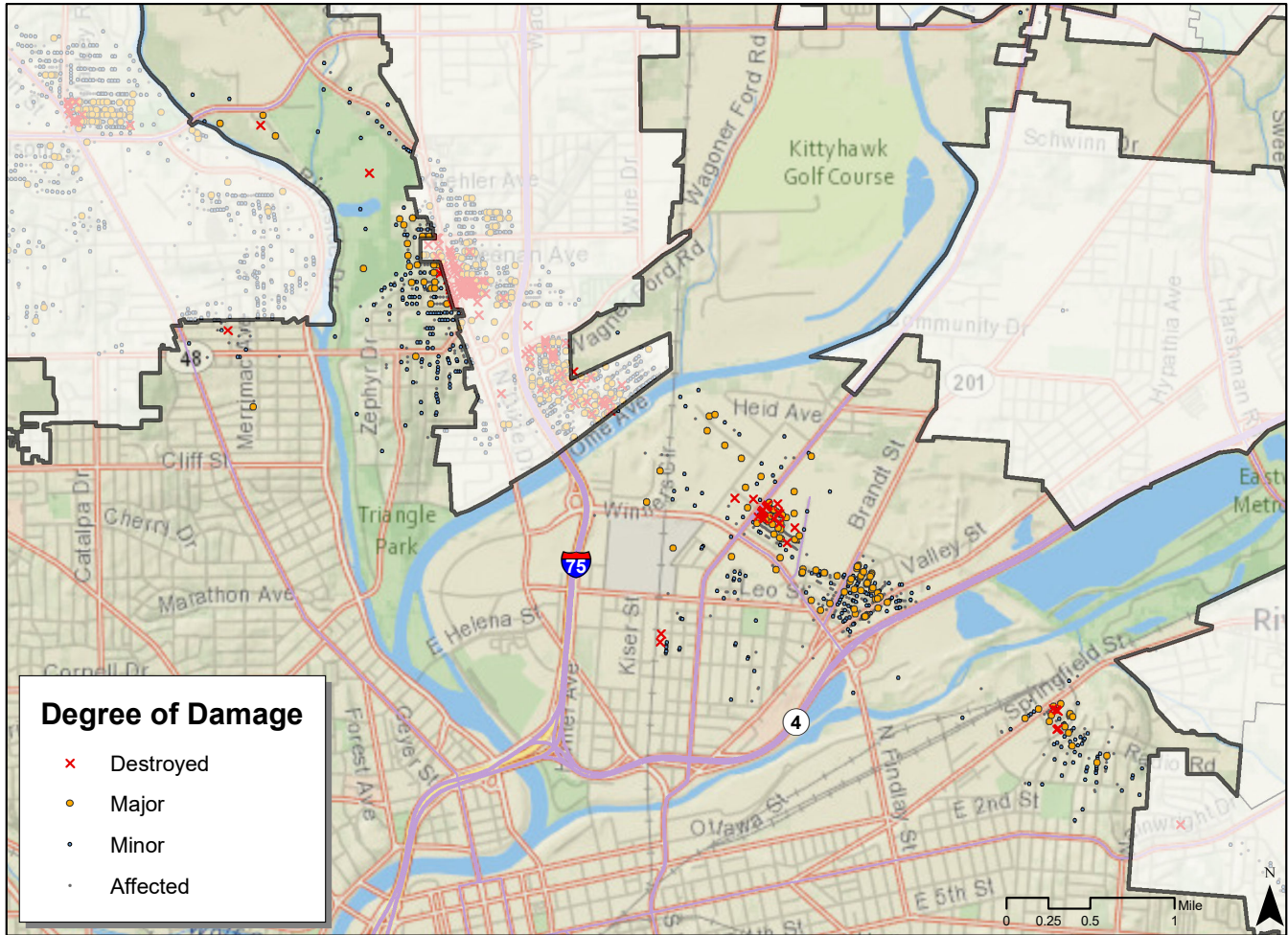
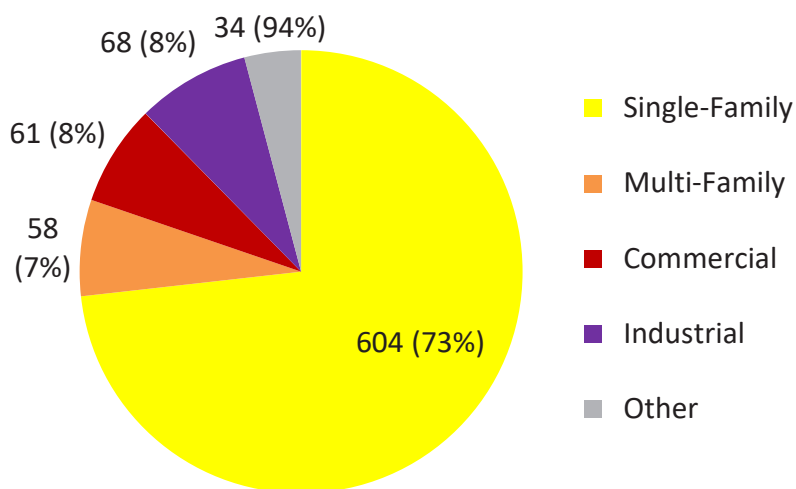


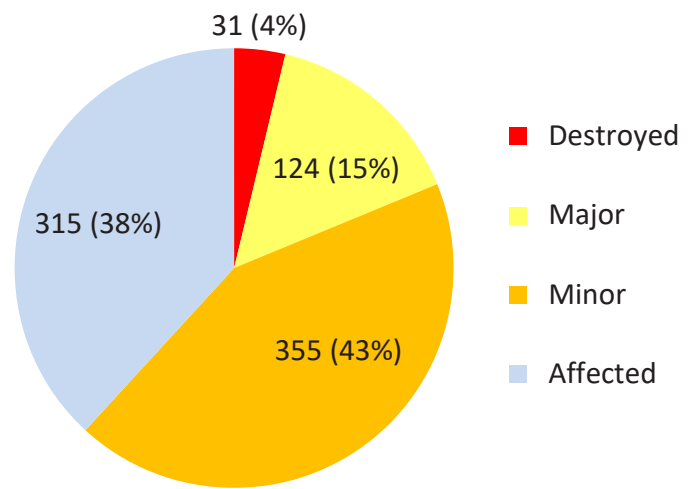
# Dayton Tornado Damage Assessment



## Affected Land Uses



## Types of Damage



	Destroyed	Major	Minor	Affected
Single Family	12 (38.7%)	82 (66.1%)	266 (74.9%)	244 (77.5%)
Multi Family	5 (16.1%)	13 (10.5%)	13 (3.7%)	27 (8.6%)
Commercial	3 (9.7%)	9 (7.3%)	35 (9.9%)	14 (4.4%)
Industrial	9 (29.0%)	18 (14.5%)	20 (5.6%)	21 (6.7%)
Other	2 (6.5%)	2 (1.6%)	21 (5.9%)	9 (2.9%)
Total	31 (100.0%)	124 (100.0%)	355 (100.0%)	315 (100.0%)

Date Produced: 11/12/2019  
Montgomery County Auditor  
Produced by MVRPC