



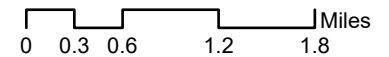
City of Clayton

Program Locations by Year to Count

- 2024
- ▲ 2025
- 2026

-  Major Roads
-  Clayton

Location descriptions can be found in the attached table using the ID number.



April 2026

City of Clayton

Requested Traffic Count Locations

Year	ID	Road Name	Cross St	
2024	208	CRESTWAY DR	N OF WENGER RD	X
	236	UNION RD	S OF OLD SALEM RD	X
	240	TAYWOOD RD	N OF OLD SALEM RD	X
	5078	GARBER RD	S OF MAIN ST	X
2025	205	HOKE RD	N OF WENGER RD	
	213	SALEM ST	W OF CRESTWAY DR	
	231	OLD SALEM RD	W OF UNION RD	
	237	TAYWOOD RD	S OF OLD SALEM RD	
	241	OLD SALEM RD	E OF TAYWOOD RD	
	243	OLD SALEM RD	W OF TAYWOOD RD	
2026	197	HABER RD	N OF SWEET POTATO RIDGE RD	
	200	HABER RD	N OF NATIONAL RD	
	898	CRESTWAY DR	N OF WESTBROOK RD	
	6422	HOKE RD	S OF KIMMEL RD	

An X in last column indicates locations that haven't been counted in the last four years.