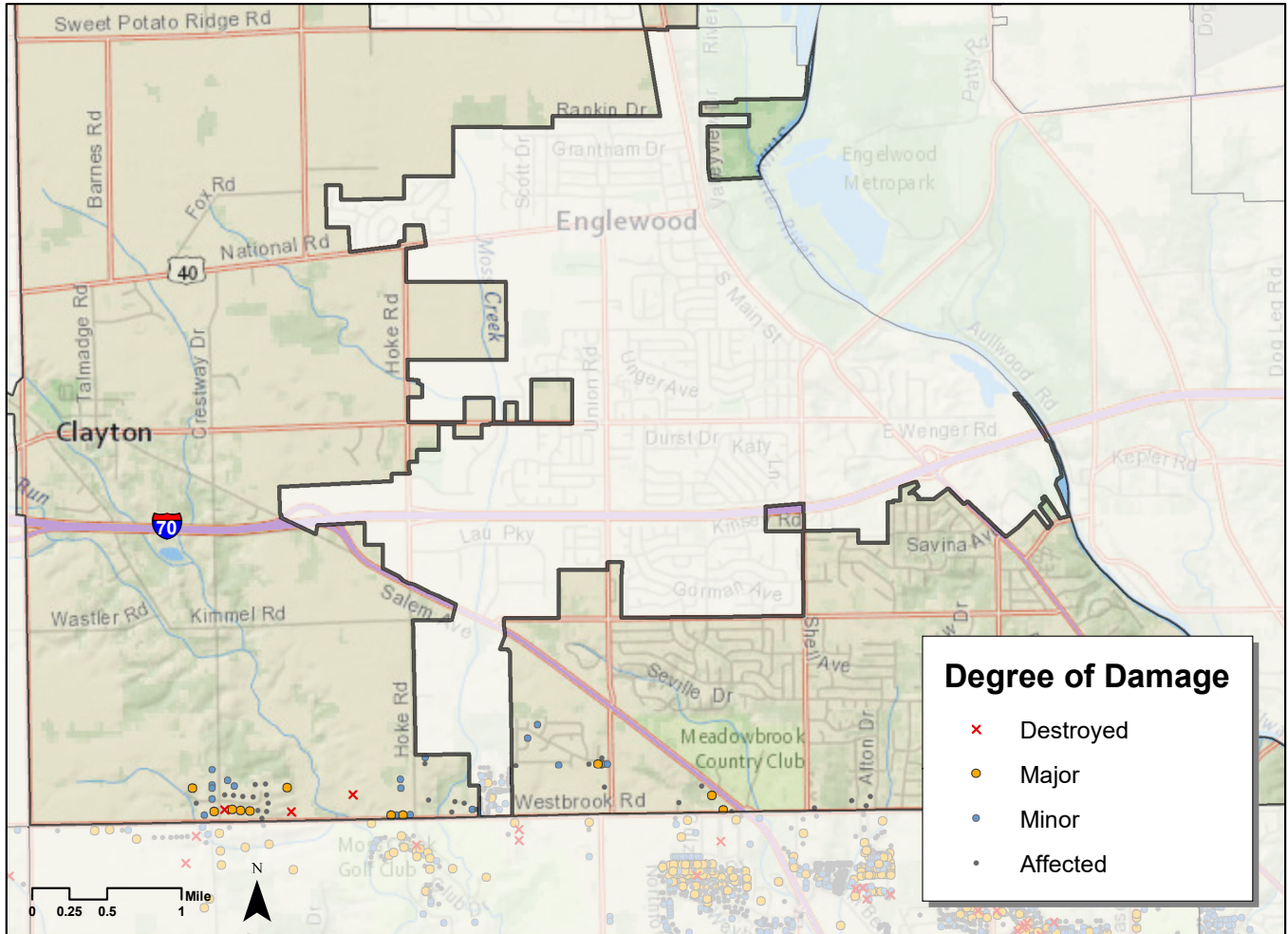
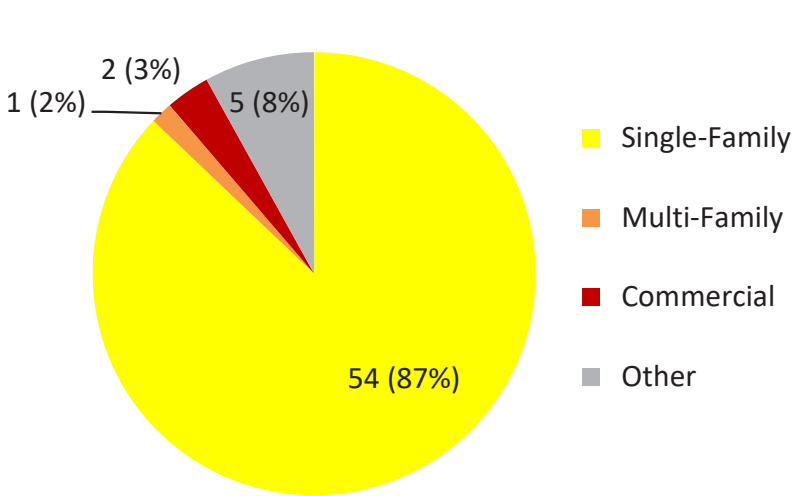


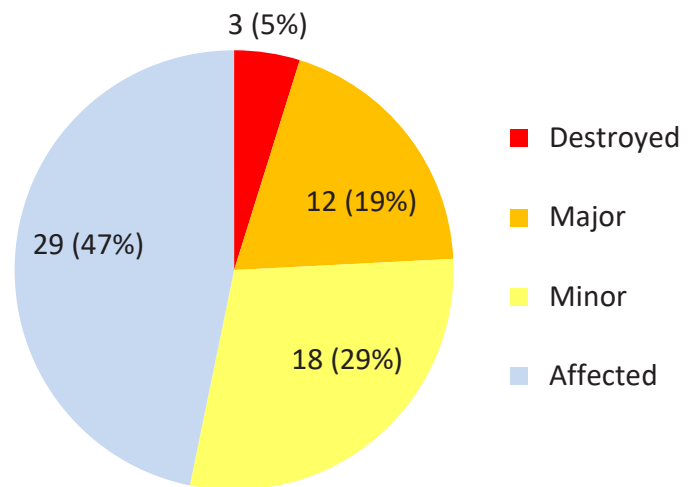
# Clayton Tornado Damage Assessment



## Affected Land Uses



## Types of Damage



	Destroyed	Major	Minor	Affected
Single Family	1 (33.3%)	11 (91.7%)	15 (83.3%)	27 (93.1%)
Multi Family	0 (0.0%)	0 (0.0%)	0 (0.0%)	1 (3.4%)
Commercial	0 (0.0%)	0 (0.0%)	2 (11.1%)	0 (0.0%)
Industrial	0 (0.0%)	0 (0.0%)	0 (0.0%)	0 (0.0%)
Other	2 (66.7%)	1 (8.3%)	1 (5.6%)	1 (3.4%)
<b>Total</b>	<b>3 (100.0%)</b>	<b>12 (100.0%)</b>	<b>18 (100.0%)</b>	<b>29 (100.0%)</b>

Date Produced: 11/12/2019  
 Montgomery County Auditor  
 Produced by MVRPC