



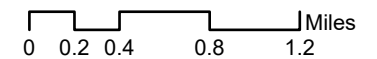
# City of Centerville

## Program Locations by Year to Count

- 2024
- ▲ 2025
- 2026

-  Major Roads
-  Centerville

Location descriptions can be found in the attached table using the ID number.



April 2026

## City of Centerville

### Requested Traffic Count Locations

Year	ID	Road Name	Cross St	
2024	4469	CLYO RD	S OF ALEXANDERSVILLE - BELLBROOK PK	X
	4489	BIGGER RD	S OF CLYO RD	X
	4492	BIGGER RD	N OF CLYO RD	
	4493	CLYO RD	E OF BIGGER RD	X
	4496	CLYO RD	N OF ALEXANDERSVILLE - BELLBROOK PK	X
2025	2544	LOOP RD	N OF ALEXANDERSVILLE - BELLBROOK PK	X
	2546	ALEXANDERSVILLE - BELLBROOK PK	E OF LOOP RD	X
	4439	FRANKLIN ST	E OF MAIN ST	X
	4467	CENTERVILLE STATION RD	E OF CLYO RD	X
2026	3629	WHIPP RD	E OF FAR HILLS AVE	X
	3650	WHIPP RD	W OF WILMINGTON PK	X
	4444	SPRING VALLEY PK	W OF MAIN ST	X

*An X in last column indicates locations that haven't been counted in the last four years.*