

MIAMI VALLEY

Regional Planning Commission

Active Transportation Plan

Final Draft





Overview

Today's Outline

- Active Transportation Plan Basics
- What's the Same?
- What's New?
- What's Next?





AT Plan Basics


What is the Active Transportation Plan?



- Evolution of the Regional Bikeways Plans
 - Aligns with Ohio Department of Transportation planning
 - Keeps our region on the leading edge on Alternative Modes



Active Transportation, Defined



- Walking
- Moving by means of a mobility device
- Bicycling

For reaching destinations and/or for accessing transit.



AT Plan Vision, Goals

The Miami Valley's Active Transportation network provides safe and equitable walking, biking and transit connections which enhance access to opportunity, well-being, environmental benefits, and quality of life for all.

Goals related to:

Opportunity and Job Access	Reduced Injuries and Deaths, Improved Health
Increased Mode Share for Biking, Walking and Transit	Address disparities in Active Transportation Access





What's the Same?

Building on Past Bikeways Planning

- Recommended network of regional bike routes
 - Projects, cost estimates
- Level of Traffic Stress analysis
 - Updated based on Ohio Dept. of Transportation whitepaper



Network Development Approach



- Regional network remains organizing focus
 - Miami Valley Trails
- Regional Complete Streets Policy
 - Local policies are important, too





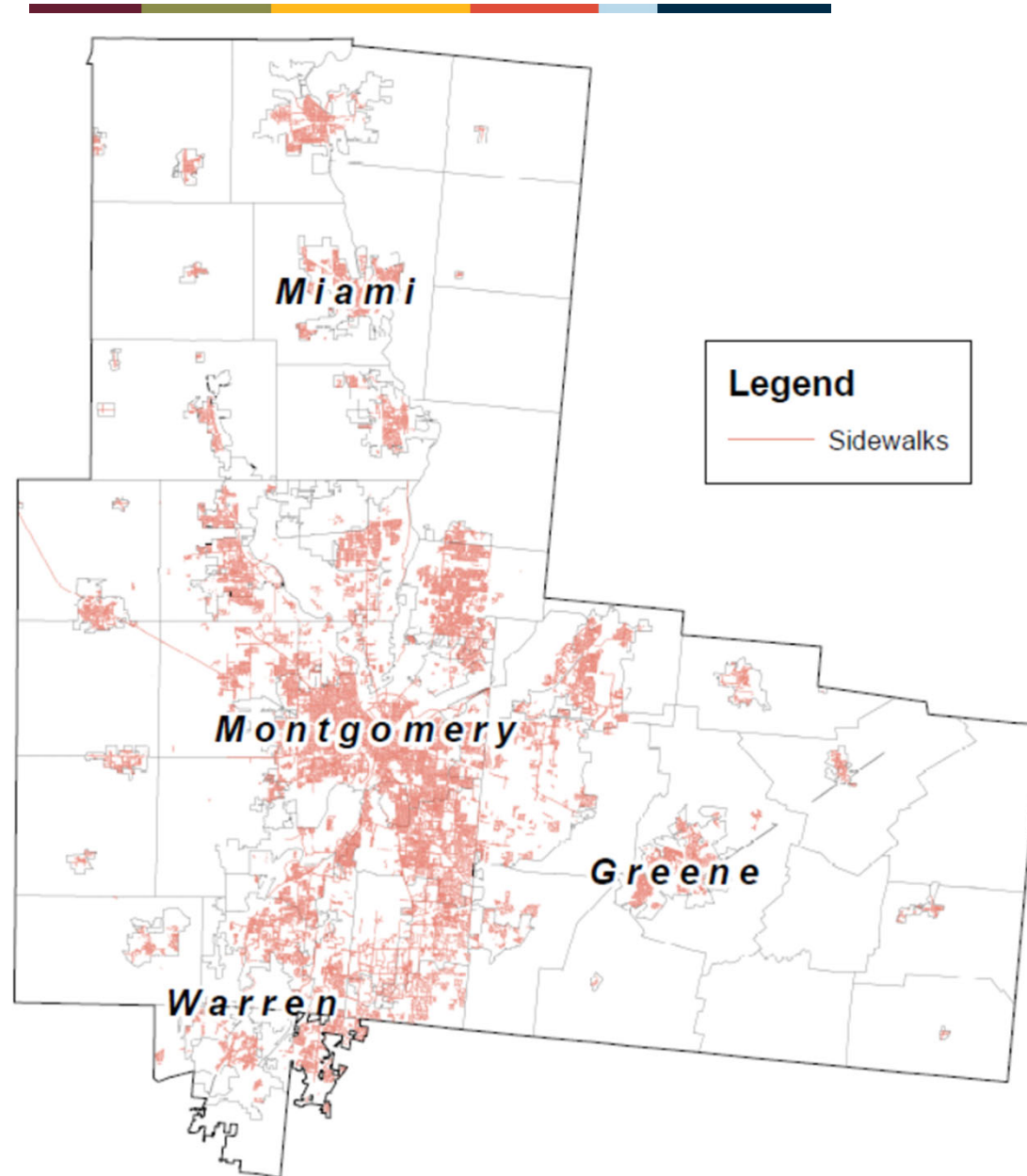
What's New?

Inclusion of Pedestrian Mode

- Walking is a part of every trip
- Inclusion of people with disabilities
- Critical infrastructure for accessing public transit



New Data – Regional Sidewalks



Inclusion of Transit Access

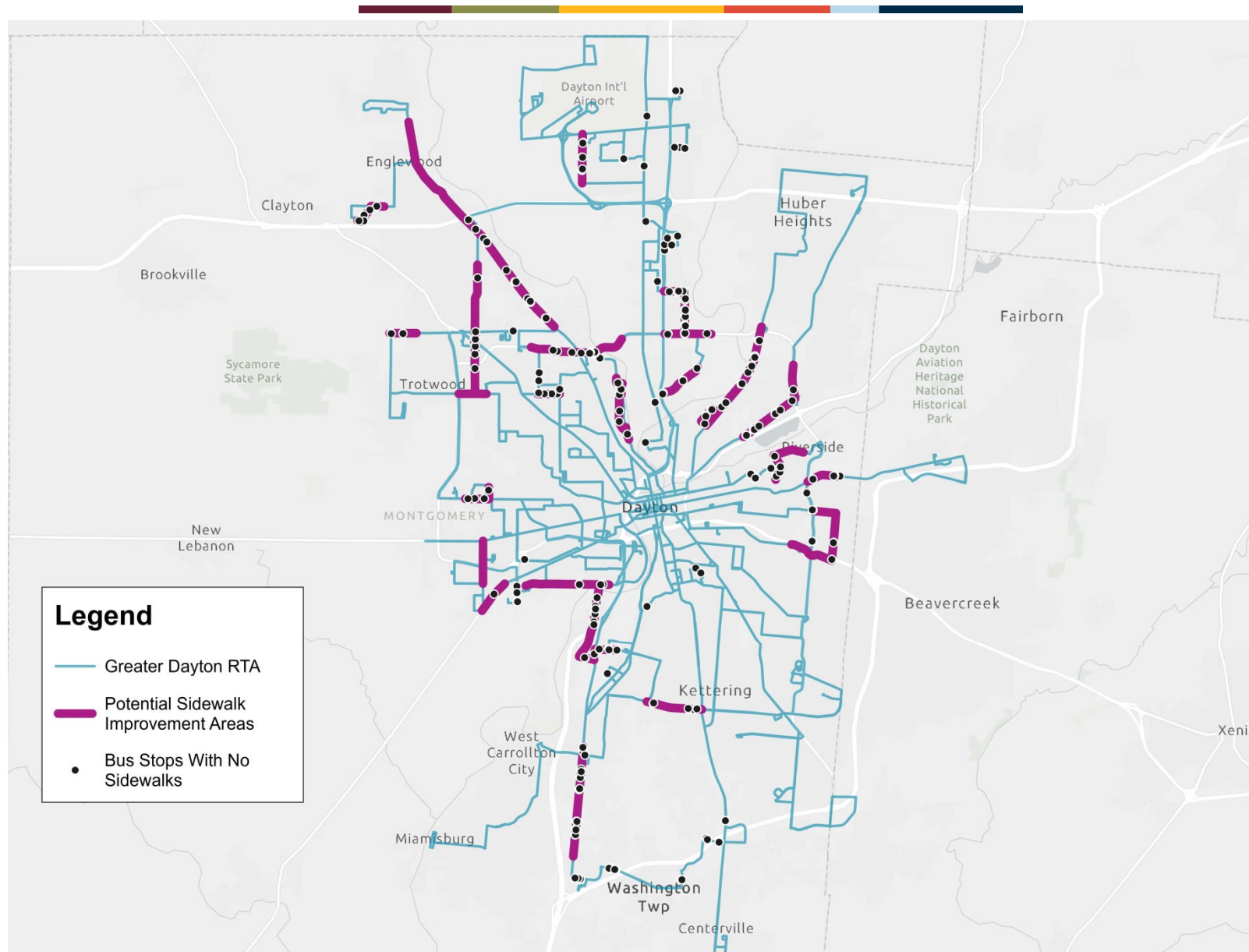
- Transit use expands the utility of walking and biking
- Transit systems/routes as walking/biking destinations
- Project scoring emphasized transit access and bike-and-pedestrian infrastructure



New Analysis – Sidewalks and Transit Access



New Analysis – Sidewalks and Transit Access



Alignment with Walk.Bike.Ohio

- Demand and Need analyses inform Equity assessments
- Ohio *Multimodal Design Guide* published April 2022





What's Next?

Next Steps

- **Plan adoption by the MVRPC Board of Directors**
- Evolve the Regional Bikeways Committee
- Explore Strategic Funding Plan



Next Steps, Continued



- Assist jurisdictions with:
 - Local Active Transportation Plan
 - Local Complete Streets policy
 - AT project development
- Ongoing data maintenance
- Longer term, review
 - Project Evaluation System
 - Regional Complete Streets Policy

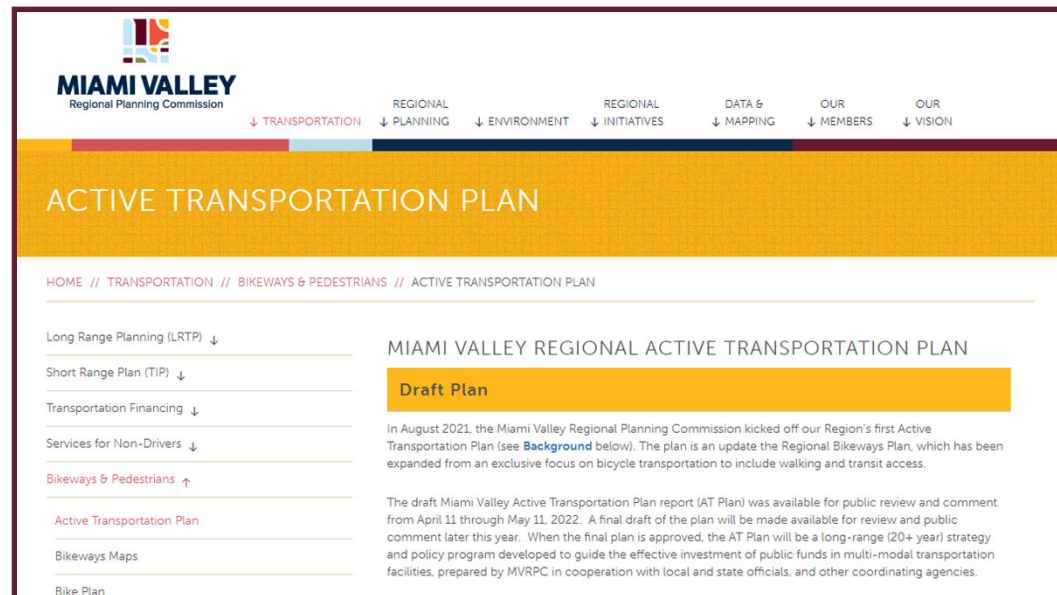




Questions and Comments

How to provide input on the Final Draft AT Plan

- www.mvrpc.org/atplan
- Review the plan in person at the MVRPC offices
- Email comments to mlindsay@mvrpc.org





Thank you!

Matt Lindsay

Manager, Environmental Planning

Miami Valley Regional Planning Commission

mlindsay@mvrpc.org

937.531.6548