



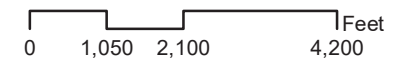
City of Xenia

Program Locations by Year to Count

- 2021
- ▲ 2022
- 2023

-  Major Roads
-  Xenia

Location descriptions can be found in the attached table using the ID number.



April 2022

City of Xenia

Requested Traffic Count Locations

Year	ID	Road Name	Cross St	
2021	2132	COLUMBUS ST	N OF WASHINGTON ST	
	2319	LOWER BELLBROOK RD	N OF COLORADO DR	
	3977	DAYTON AVE	W OF ALLISON AVE	
	3997	SECOND ST	E OF CHURCH ST	
	4002	CINCINNATI AVE	S OF THIRD ST	
	4009	BELLBROOK AVE	S OF ALLISON AVE	
	4017	LEDBETTER RD	W OF DETROIT ST	
	4064	COLUMBUS ST	N OF CHURCH ST	
2022	1077	MARKET ST	W OF CHURCH ST	
	2152	MAIN ST	E OF DAYTON AVE	
	3994	SECOND ST	E OF ORANGE ST	
	4038	COLUMBUS ST	N OF HOME AVE	
	4055	MARKET ST	E OF DETROIT ST	
	4059	CHURCH ST	W OF DETROIT ST	X
	4063	MONROE DR	N OF CHURCH ST	
	4067	UNION ST	W OF DETROIT ST	
4072	COUNTRY CLUB DR	E OF DETROIT ST		
2023	1089	SECOND ST	E OF DETROIT ST	
	3944	COLORADO DR	S OF UPPER BELLBROOK RD	
	3972	DAYTON AVE	N OF MAIN ST	
	3993	ORANGE ST	N OF SECOND ST	
	4029	DETROIT ST	S OF SECOND ST	
	4030	THIRD ST	W OF COLUMBUS ST	
	4043	COLUMBUS ST	N OF SECOND ST	
	4514	ALLISON RD	S OF DAYTON AVE	
	4652	THIRD ST	W OF DETROIT ST	
	6237	SECOND ST	W OF ALLISON AVE	

An X in last column indicates locations that haven't been counted in the last four years.