



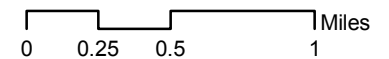
City of Troy

Program Locations by Year to Count

- 2018
- ▲ 2019
- 2020

-  Major Roads
-  Troy

Location descriptions can be found in the attached table using the ID number.



March 2019

City of Troy

Requested Traffic Count Locations

Year	ID	Road Name	Cross St	
2018	5520	DORSET RD	N OF MAIN ST	
	5528	ADAMS ST	N OF STAUNTON RD	
	5534	ELM ST	S OF MAIN ST	
	5614	ARCHER DR	S OF MARKET ST	
	5943	STONYRIDGE AVE	E OF MARKET ST	
	5950	STONYRIDGE AVE	N OF STAUNTON RD	
	6277	STANFIELD RD	S OF MAIN ST	
2019	5579	FRANKLIN ST	W OF MARKET ST	
	5653	BARNHART RD	S OF MARKET ST	X
	5942	MARKET ST	S OF STONYRIDGE AVE	X
	5956	MCKAIG AVE	E OF DORSET RD	
2020	5510	EXPERIMENT FARM RD	N OF MAIN ST	X
	5529	MARKET ST	S OF STAUNTON RD	
	5589	UNION ST	N OF FRANKLIN ST	X
	5613	DORSET RD	N OF ARTHUR RD	X

An X in last column indicates locations that haven't been counted in the last four years.