



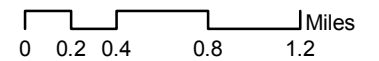
City of Trotwood

Program Locations by Year to Count

- 2018
- ▲ 2019
- 2020

-  Major Roads
-  Trotwood

Location descriptions can be found in the attached table using the ID number.



March 2019

City of Trotwood

Requested Traffic Count Locations

Year	ID	Road Name	Cross St	
2018	927	UNION RD	N OF OLD DAYTON RD	
	961	SHILOH SPRINGS RD	E OF UNION RD	
	962	UNION RD	N OF SHILOH SPRINGS RD	
	978	OLIVE RD	S OF SALEM BEND DR	
	984	OLIVE RD	N OF SHILOH SPRINGS RD	
	3864	TROTWOOD CONNECTOR	N OF DAYTON - EATON PK	
2019	946	TROTWOOD BLVD	E OF BROADWAY ST	X
	953	MAIN ST	W OF BROADWAY ST	X
	958	MAIN ST	E OF WOLF CREEK PK	
	982	SALEM PK	S OF OLIVE RD	
	993	SALEM BEND DR	N OF SALEM AVE	X
	997	SALEM AVE	N OF SHILOH SPRINGS RD	X
	999	SHILOH SPRINGS RD	E OF SALEM AVE	X
2020	926	OLD DAYTON RD	W OF UNION RD	X
	949	BROADWAY ST	N OF TROTWOOD BLVD	X
	1005	SHILOH SPRINGS RD	E OF DENLINGER RD	X
	1010	DENLINGER RD	N OF FREE PK	X
	1013	FREE PK	E OF DENLINGER RD	X
	1155	WOLF CREEK PK	E OF SR 49	X

An X in last column indicates locations that haven't been counted in the last four years.