



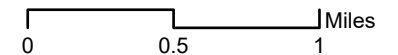
City of Miamisburg

Program Locations by Year to Count

- 2024
- ▲ 2025
- 2026

-  Major Roads
-  Miamisburg

Location descriptions can be found in the attached table using the ID number.



April 2024

City of Miamisburg

Requested Traffic Count Locations

Year	ID	Road Name	Cross St	
2024	749	MAIN ST	S OF FIRST ST	
	2353	RIVERVIEW AVE	S OF UPPER MIAMISBURG PK	
	2477	RIVERVIEW AVE	N OF UPPER MIAMISBURG PK	
	4260	MOUND AVE	E OF FIRST ST	
	4266	RIVERVIEW AVE	S OF LINDEN AVE	
	4279	LINDEN AVE	S OF MAUE RD	
	4284	NINTH ST	N OF CENTRAL AVE	
	4310	BYERS RD	S OF BENNER RD	
	4323	FIFTH ST	N OF LINDEN AVE	
	4339	ORCHARD HILL DR	W OF HEINCKE RD	
2025	4254	BENNER RD	E OF DAYTON - CINCINNATI PK	
	4259	MOUND RD	E OF FIFTH ST	
	4280	ELEVENTH ST	N OF CENTRAL AVE	
	4303	ELEVENTH ST	N OF KERCHER ST	
	4343	KING RICHARD PKWY	E OF HEINCKE RD	
	4344	KERCHER ST	W OF HEINCKE RD	
	4352	LAWRENCE AVE	S OF CENTRAL AVE	
	4364	GEBHART CHURCH RD	N OF MAUE RD	
	4376	BYERS RD	S OF SR 725	
	6462	HEINCKE RD	N OF KING RICHARD PKWY	
2026	692	HEINCKE RD	S OF MAUE RD	
	746	MAUE RD	E OF HEINCKE RD	
	4257	MOUND RD	N OF BENNER RD	
	4275	LINDEN AVE	E OF FIFTH ST	
	4291	MAIN ST	S OF CENTRAL AVE	
	4300	KERCHER ST	E OF MAIN ST	
	4301	MAIN ST	N OF FIRST ST	
	4319	FIRST ST	S OF CENTRAL AVE	
	4320	LINDEN AVE	E OF FIRST ST	
	4353	HEINCKE RD	N OF MAUE RD	

An X in last column indicates locations that haven't been counted in the last four years.