



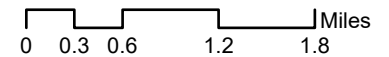
# City of Clayton

## Program Locations by Year to Count

- 2024
- ▲ 2025
- 2026

-  Major Roads
-  Clayton

Location descriptions can be found in the attached table using the ID number.



April 2024

# City of Clayton

## Requested Traffic Count Locations

Year	ID	Road Name	Cross St	
2024	208	CRESTWAY DR	N OF WENGER RD	
	236	UNION RD	S OF OLD SALEM RD	
	240	TAYWOOD RD	N OF OLD SALEM RD	
	5078	GARBER RD	S OF MAIN ST	
2025	205	HOKE RD	N OF WENGER RD	
	213	SALEM ST	W OF CRESTWAY DR	
	231	OLD SALEM RD	W OF UNION RD	
	237	TAYWOOD RD	S OF OLD SALEM RD	
	241	OLD SALEM RD	E OF TAYWOOD RD	
	243	OLD SALEM RD	W OF TAYWOOD RD	
2026	197	HABER RD	N OF SWEET POTATO RIDGE RD	
	200	HABER RD	N OF NATIONAL RD	
	898	CRESTWAY DR	N OF WESTBROOK RD	
	6422	HOKE RD	S OF KIMMEL RD	

*An X in last column indicates locations that haven't been counted in the last four years.*