



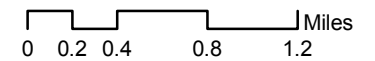
City of Centerville

Program Locations by Year to Count

- 2018
- ▲ 2019
- 2020

-  Major Roads
-  Centerville

Location descriptions can be found in the attached table using the ID number.



March 2019

City of Centerville

Requested Traffic Count Locations

| Year | ID | Road Name | Cross St | |
|------|------|--------------------------------|-------------------------------------|--|
| 2018 | 4469 | CLYO RD | S OF ALEXANDERSVILLE - BELLBROOK PK | |
| | 4489 | BIGGER RD | S OF CLYO RD | |
| | 4492 | BIGGER RD | N OF CLYO RD | |
| | 4493 | CLYO RD | E OF BIGGER RD | |
| | 4496 | CLYO RD | N OF ALEXANDERSVILLE - BELLBROOK PK | |
| 2019 | 2544 | LOOP RD | N OF ALEXANDERSVILLE - BELLBROOK PK | |
| | 2546 | ALEXANDERSVILLE - BELLBROOK PK | E OF LOOP RD | |
| | 4439 | FRANKLIN ST | E OF MAIN ST | |
| | 4467 | CENTERVILLE STATION RD | E OF CLYO RD | |
| 2020 | 3629 | WHIPP RD | E OF FAR HILLS AVE | |
| | 3650 | WHIPP RD | W OF WILMINGTON PK | |
| | 4444 | SPRING VALLEY PK | W OF MAIN ST | |

An X in last column indicates locations that haven't been counted in the last four years.