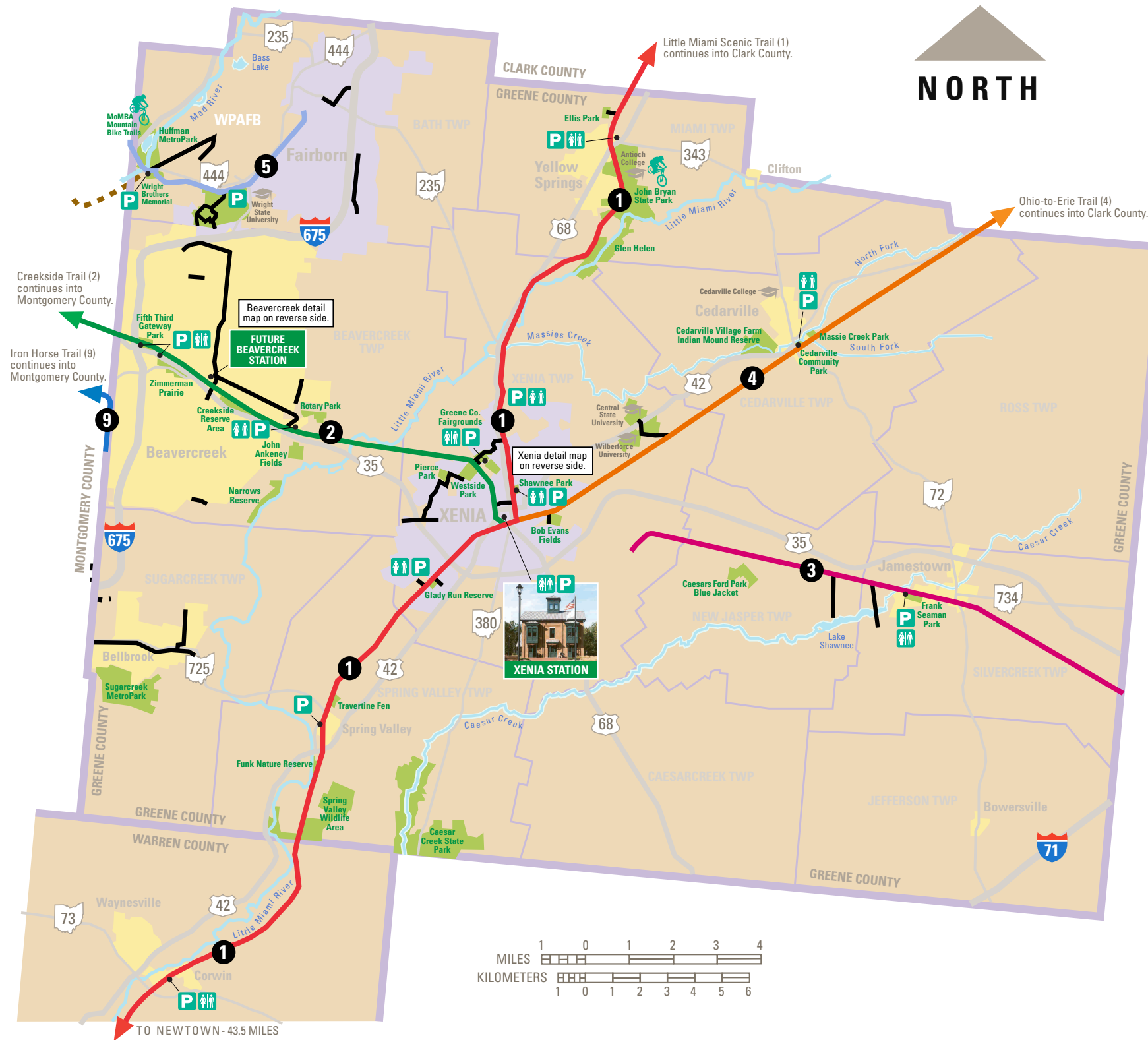
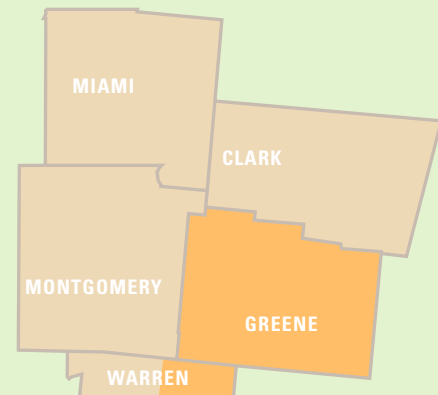


GREENE COUNTY TRAILS

Five recreational trails pass through Greene County. More information about the individual trails can be found on the other side of this map or by visiting www.mvrpc.org.



TRAIL LINES

- PATH - indicated with a solid color line. Paths are physically separated from motorized vehicular traffic.
- ROUTE - indicated with a double color line. Routes are shared roadways.

RECREATIONAL TRAILS

- 1 Little Miami Scenic Trail
- 2 Creekside Trail
- 3 Xenia - Jamestown Connector
- 4 Ohio-to-Erie Trail
- 5 Wright Brothers - Huffman Prairie Bikeway
- 9 Iron Horse Trail
- Trail Spurs

OTHER MAP DESIGNATIONS

- Local or State Park
- University or College
- Parking
- Restrooms
- Mountain Bike Trail / BMX Track

ROADWAY DESIGNATIONS

- Interstate Highways
- U. S. Highways
- Ohio State Routes

Information provided as of January 2008.



One Dayton Centre
One South Main Street
Suite 260
Dayton, Ohio 45402

TEL: (937) 223-6323
FAX: (937) 223-9750
TTY/TDD: 800-750-0750
www.mvrpc.org

Little Miami Scenic Trail

1

The Little Miami Scenic Trail begins in Newtown, in Hamilton County, and travels approximately 75 miles northeast to Springfield, in Clark County. Portions of the Little Miami Scenic Trail parallel the river for which it's named, winding serenely through the beautiful countryside of Southwestern Ohio. This trail is also part of the statewide Buckeye Trail, the North Country National Scenic Trail and the statewide Ohio-to-Erie Trail.

Creekside Trail

2

Meandering along the peaceful creek and the shade of the trees, you can barely recognize the urban and suburban surroundings. The trail passes by two wetland areas, providing an extraordinary view of rare plants and animals. One of these is the Creekside Reserve, which begins at Factory Road and runs along the south side of the trail to near North Fairfield Road.

Crossing the 140-foot bridge over Shawnee Creek at the James Ranch, you can commute to the Fairgrounds Recreation Center Park, Mullins Pool, the Greene County Fairgrounds and the Little Miami Scenic Trail. The trail continues into Montgomery County, Dayton and Kettering. Five Rivers MetroParks manages the Creekside Trail from the Greene County line to Eastwood MetroPark, which connects with the Mad River Trail and the Great Miami River Trail.

Xenia - Jamestown Connector

3

The Jamestown Connector is a rail-trail conversion of the abandoned CSX rail line between Xenia and Jamestown. The 10-foot asphalt trail is open from Jasper Road through Jamestown to Jenks Road. The best staging area is Frank Seaman Park, located on Cottonville Road in Jamestown next to Greenview High School. Future plans call for a western extension to the Xenia Station.

Ohio-to-Erie Trail

4

The Ohio-to-Erie Trail passes quickly from the busy urban setting of the City of Xenia into the beautiful rural Greene County countryside. Connecting spurs at Sims Street and Bob Evans Park link the east side of Xenia and the Y.R.C. Baseball complex.

The trail is 12' wide between Xenia Station and Wilberforce-Switch Road, where a 0.9-mile spur connects to Central State, Wilberforce University and the National Afro-American Museum. From there, the 10' ribbon of pavement winds gently through area farm fields and crosses a magnificent wooded gorge with limestone cliffs and mature hardwood forest. This portion of the trail connects one park in Xenia and two parks in Cedarville as part of the 353-mile Ohio-to-Erie Trail. Traveling northeast, the trail connects South Charleston in Clark County through London in Madison County.

Wright Brothers – Huffman Prairie Bikeway

5

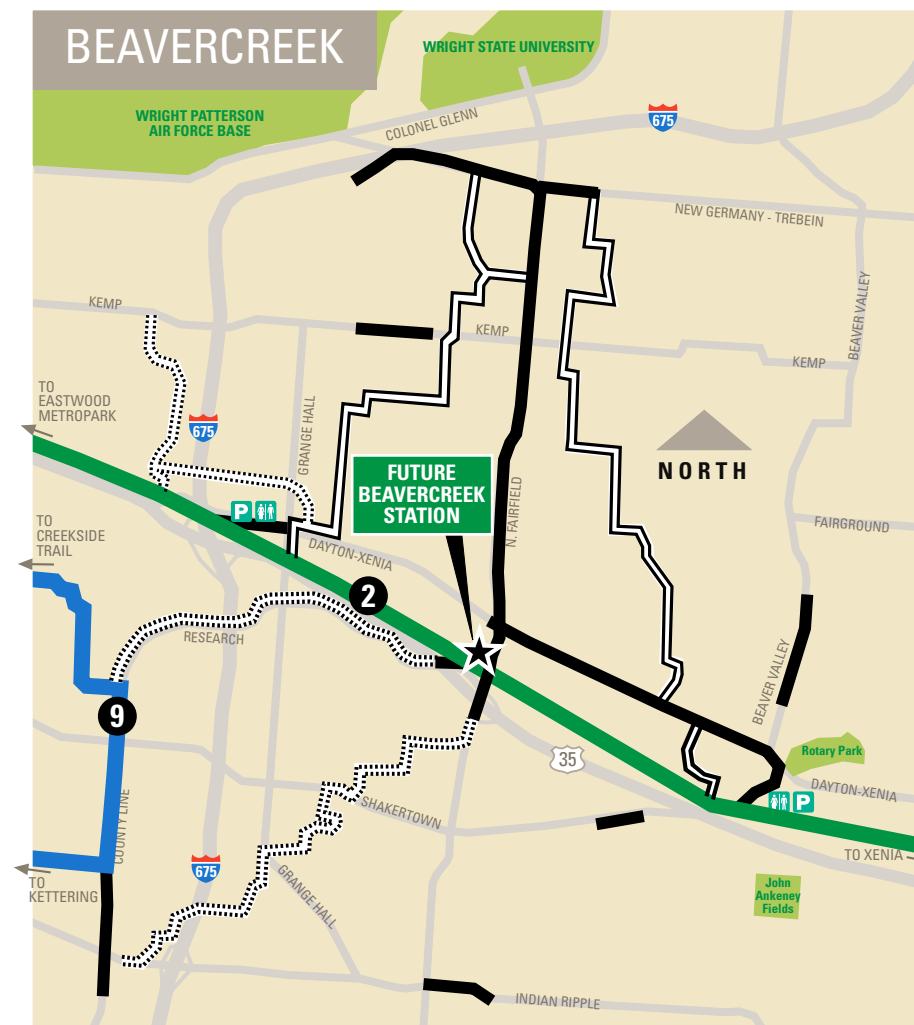
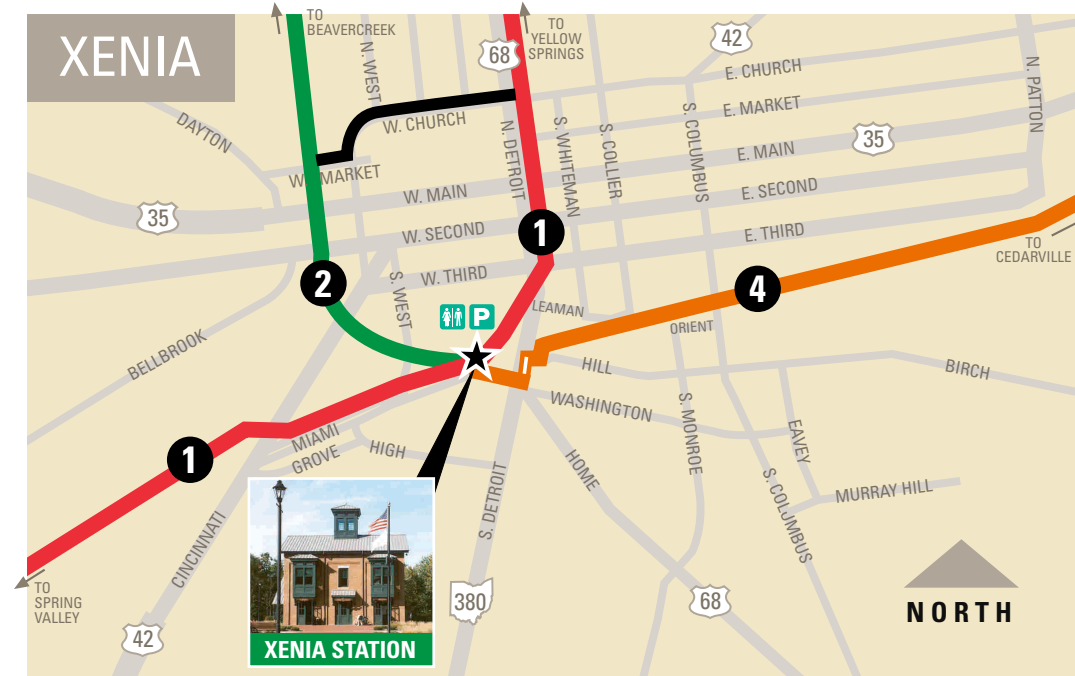
Fairborn's Wright Brothers-Huffman Prairie Bikeway, part of the statewide Buckeye Trail, is a 10-foot- to 12-foot-wide urban trail linking downtown Fairborn with the Wright Brothers Memorial Park, a unique part of the Dayton Aviation Heritage National Historic Park. This trail also provides a connection from Fairborn to Wright State University.

Recently, a new bridge and tunnel extended the trail across State Route 444 to Huffman Prairie Flying Field, another segment of the National Park, and to Huffman Reserve. The link will eventually connect this trail to the system of trails in Montgomery County.

Iron Horse Trail

9

The Iron Horse Trail begins at State Farm Park and travels east to the National Guard Armory at County Line Road and travels along Spaulding Road on a widened concrete sidewalk. From there it travels on asphalt adjacent to Eastown Shopping Center along the abandoned railway corridor, eventually merging with the Creekside Trail.



One Dayton Centre
One South Main Street
Suite 260
Dayton, Ohio 45402

TEL: (937) 223-6323
FAX: (937) 223-9750
TTY/TDD: 800-750-0750
www.mvrpc.org