



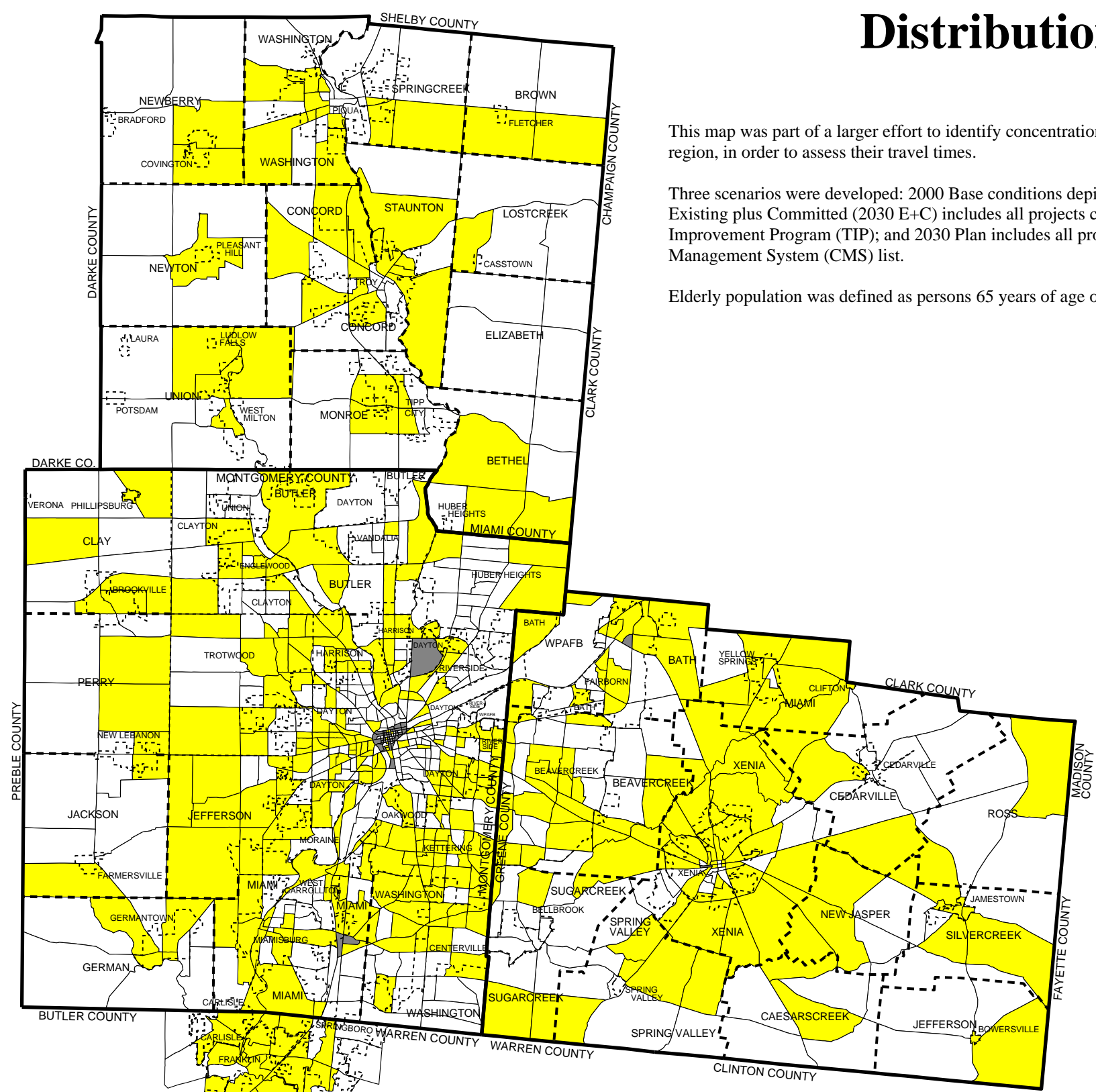
Miami Valley  
Regional Planning Commission  
Dayton, Ohio USA  
www.mvrpc.org

# Distribution of Elderly Population

This map was part of a larger effort to identify concentrations of disadvantaged populations in the region, in order to assess their travel times.

Three scenarios were developed: 2000 Base conditions depict the existing transportation network; 2030 Existing plus Committed (2030 E+C) includes all projects currently funded in the Transportation Improvement Program (TIP); and 2030 Plan includes all projects currently in the Congestion Management System (CMS) list.

Elderly population was defined as persons 65 years of age or older.



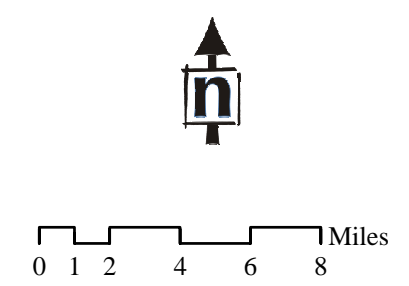
## Elderly Population by County

- Below County %
- Above or Equal to County %
- No Population

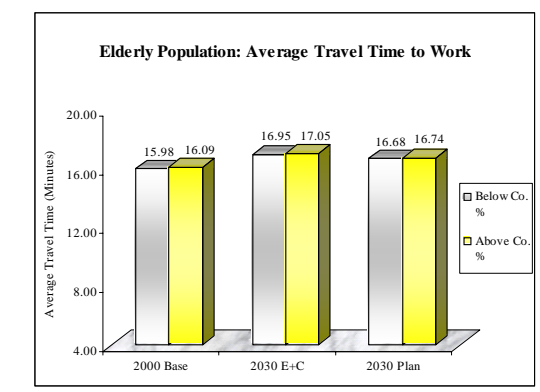
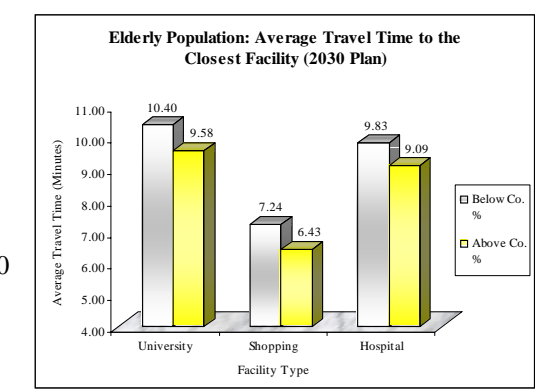
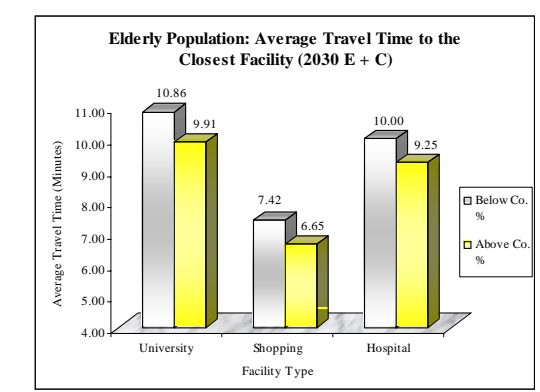
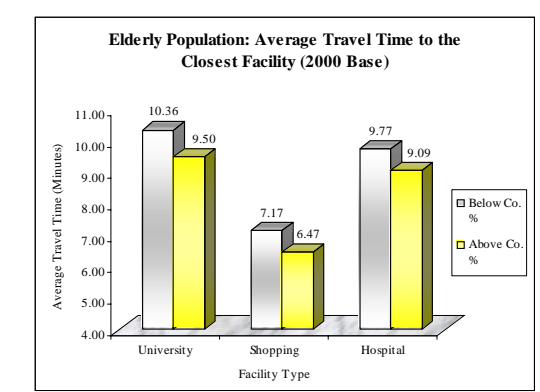
## Elderly Population Percentage by County

Miami County	13.20%
Greene County	11.80%
Montgomery County	13.70%
Warren County	9.40%

Source: U.S. Census 2000 & MVRPC 2030 Long Range Transportation Plan



Date: November 2004



Transportation

