



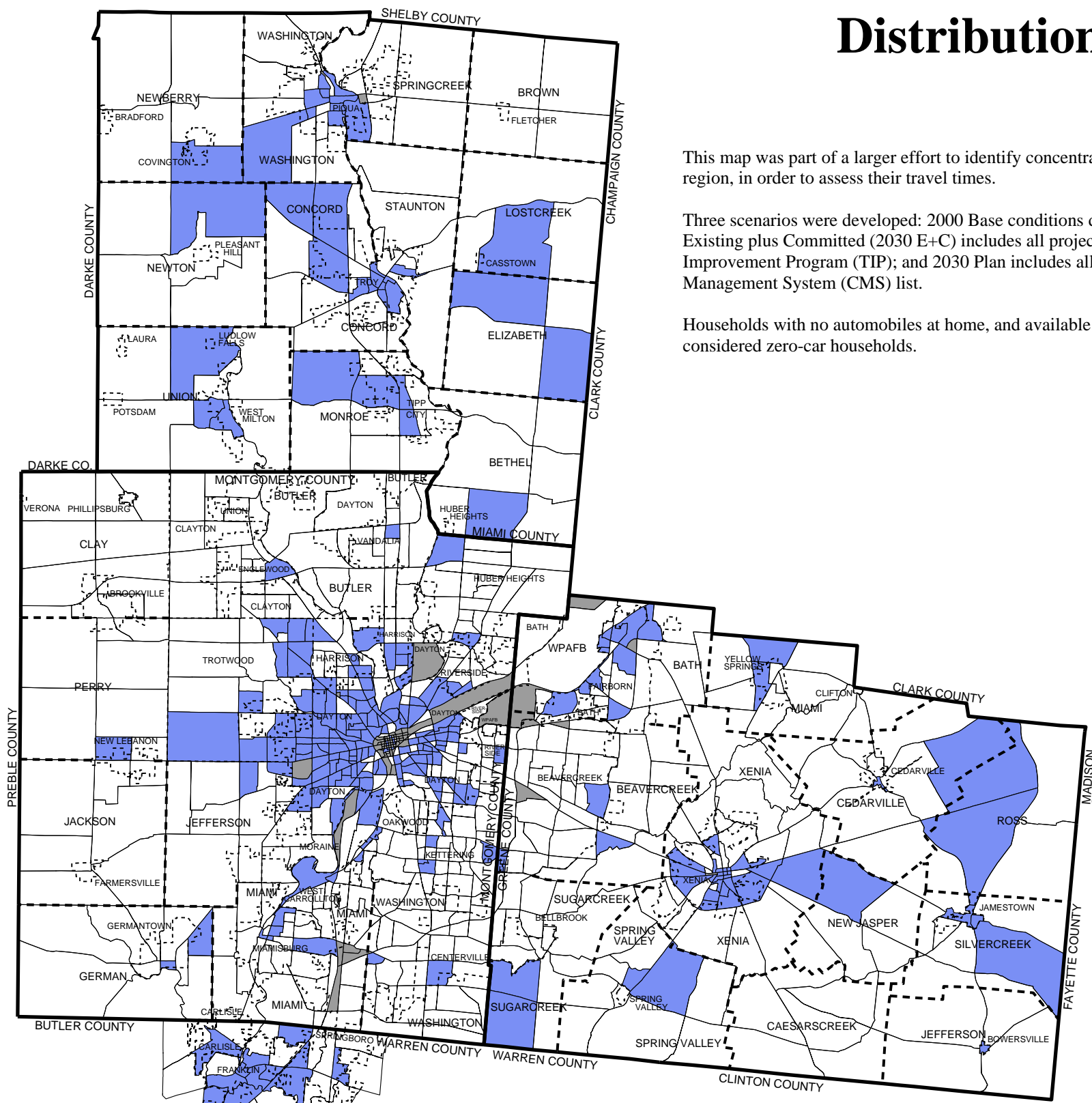
Miami Valley
Regional Planning Commission
Dayton, Ohio USA
www.mvrpc.org

Distribution of Zero-Car Households

This map was part of a larger effort to identify concentrations of disadvantaged populations in the region, in order to assess their travel times.

Three scenarios were developed: 2000 Base conditions depict the existing transportation network; 2030 Existing plus Committed (2030 E+C) includes all projects currently funded in the Transportation Improvement Program (TIP); and 2030 Plan includes all projects currently in the Congestion Management System (CMS) list.

Households with no automobiles at home, and available for the use of household members were considered zero-car households.



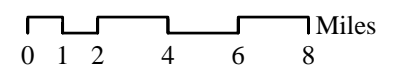
Zero-Car Households by County

- Below County %
- Above or Equal to County %
- No Households/No Data

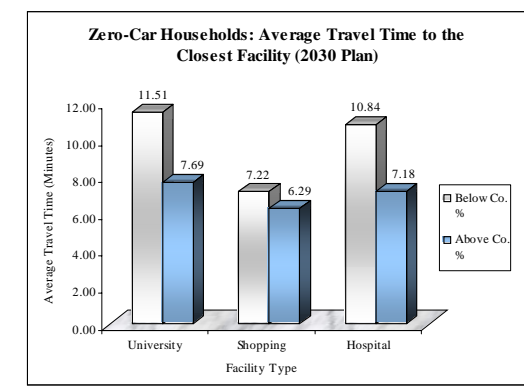
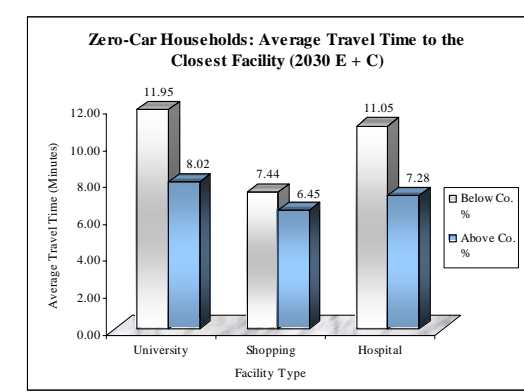
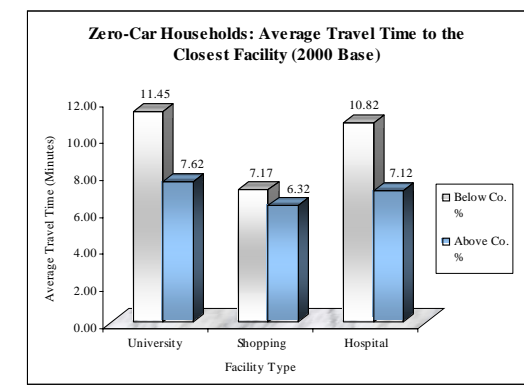
Zero-Car Households Percentage by County

Miami County	4.91%
Greene County	5.13%
Montgomery County	9.71%
Warren County	3.44%

Source: U.S. Census 2000 & MVRPC 2030 Long Range Transportation Plan



Date: November 2004



Transportation

