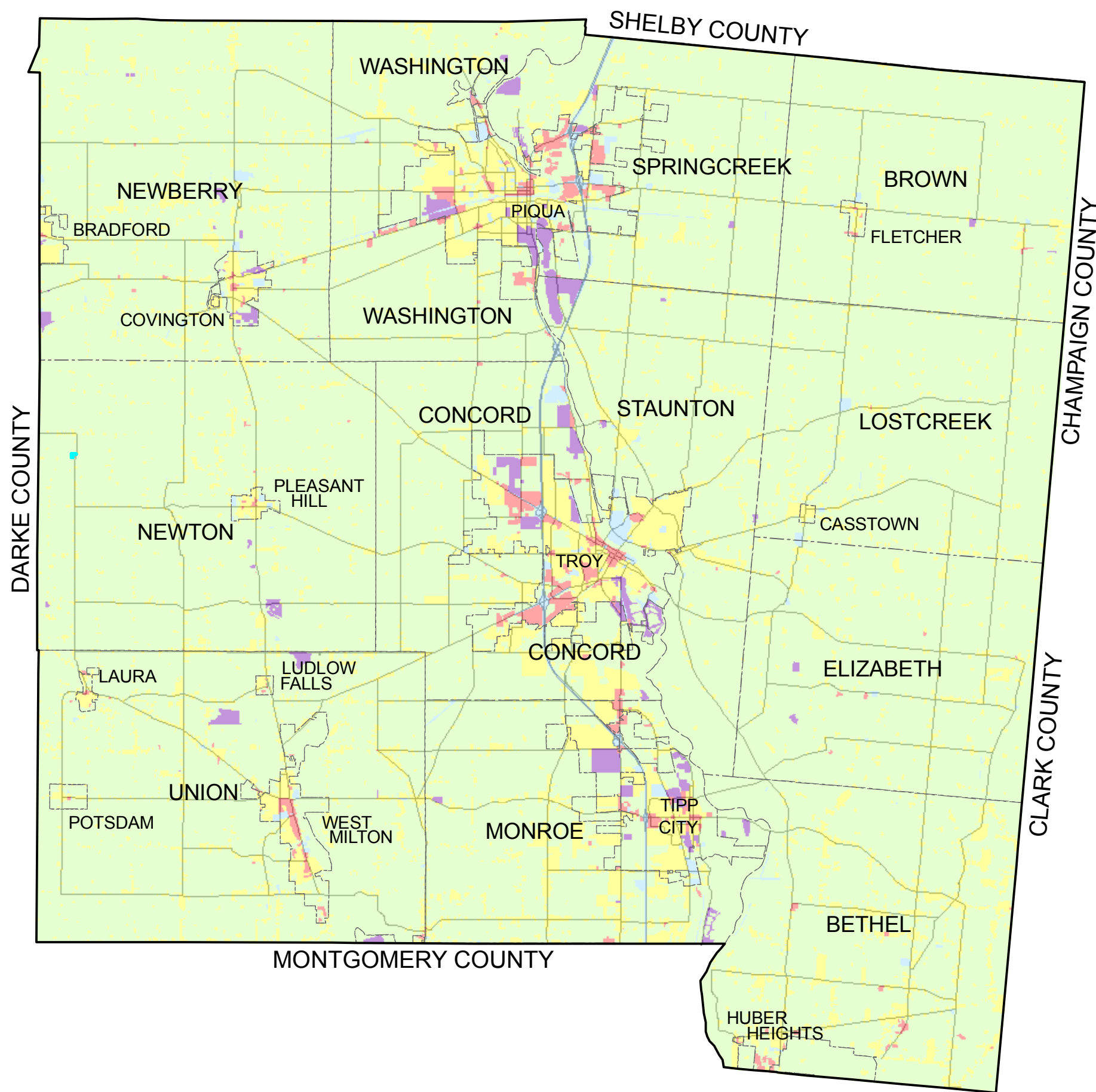


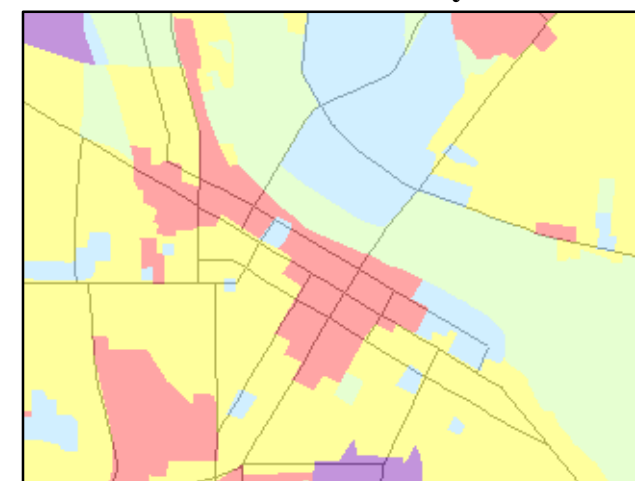


Miami Valley
Regional Planning Commission
Dayton, Ohio USA
www.mvrpc.org






Miami County Generalized Land Use/ Land Cover in 2000



Downtown Troy

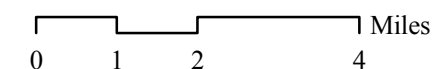


Land Use

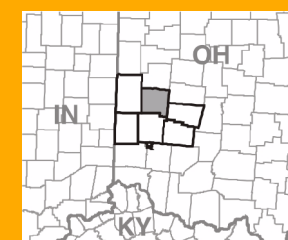
-  Residential
-  Agriculture; Open Space
-  Industrial
-  Commercial
-  Public Institution

Source: Land Use/Land Cover Maps by the Ohio Department of Natural Resources and Miami County 2002 Orthophotography

The Generalized Land Use/Land Cover map illustrates how land is occupied or utilized at a given point of time. The map provides a snapshot of various land uses in a spatial context.



Date: March 2005



Land Use