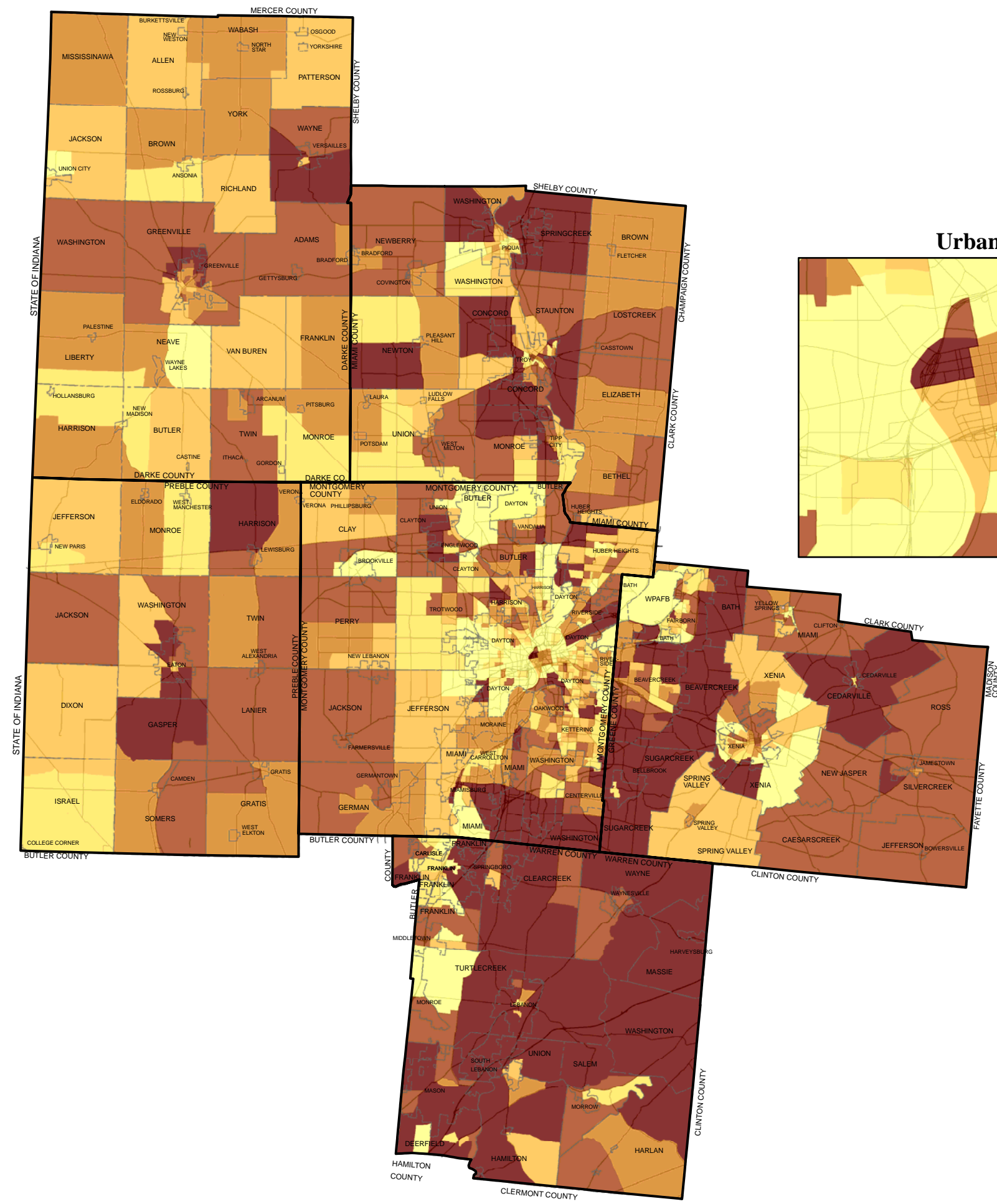


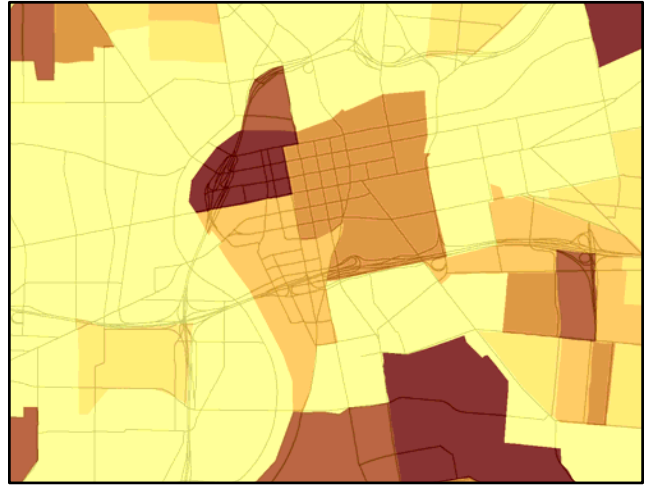


Miami Valley
Regional Planning Commission
Dayton, Ohio USA
www.mvrpc.org

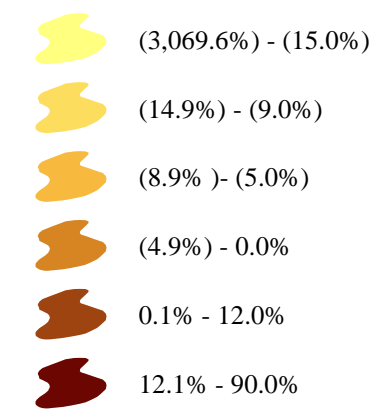
Population Changes 1990 - 2000



Urban Core



Population Percentage Change by Block Group

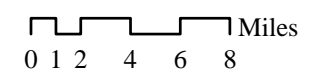


This map was produced by translating 1990 census population data by block groups to 2000 census block groups. The 1990 census population was then subtracted from the 2000 population to obtain the population change by (2000) block groups over the decade. This was utilized to calculate the percentage change in population from 1990 to 2000.

Population Percentage Change By County

Darke County	-0.58%
Greene County	7.54%
Miami County	5.75%
Montgomery County-	2.64%
Preble County	5.25%
Warren County	28.08%

Source: U.S. Census 1990 and 2000



Date: March 2005

Census

