



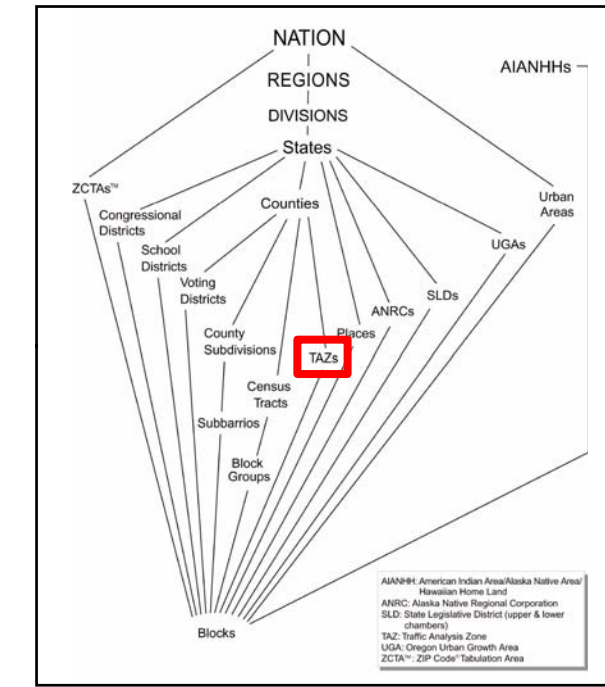
Miami Valley
Regional Planning Commission
Dayton, Ohio USA
www.mvrpc.org

MPO Area - TAZ Boundary Map

Downtown Dayton

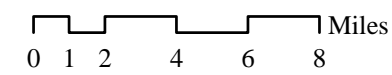
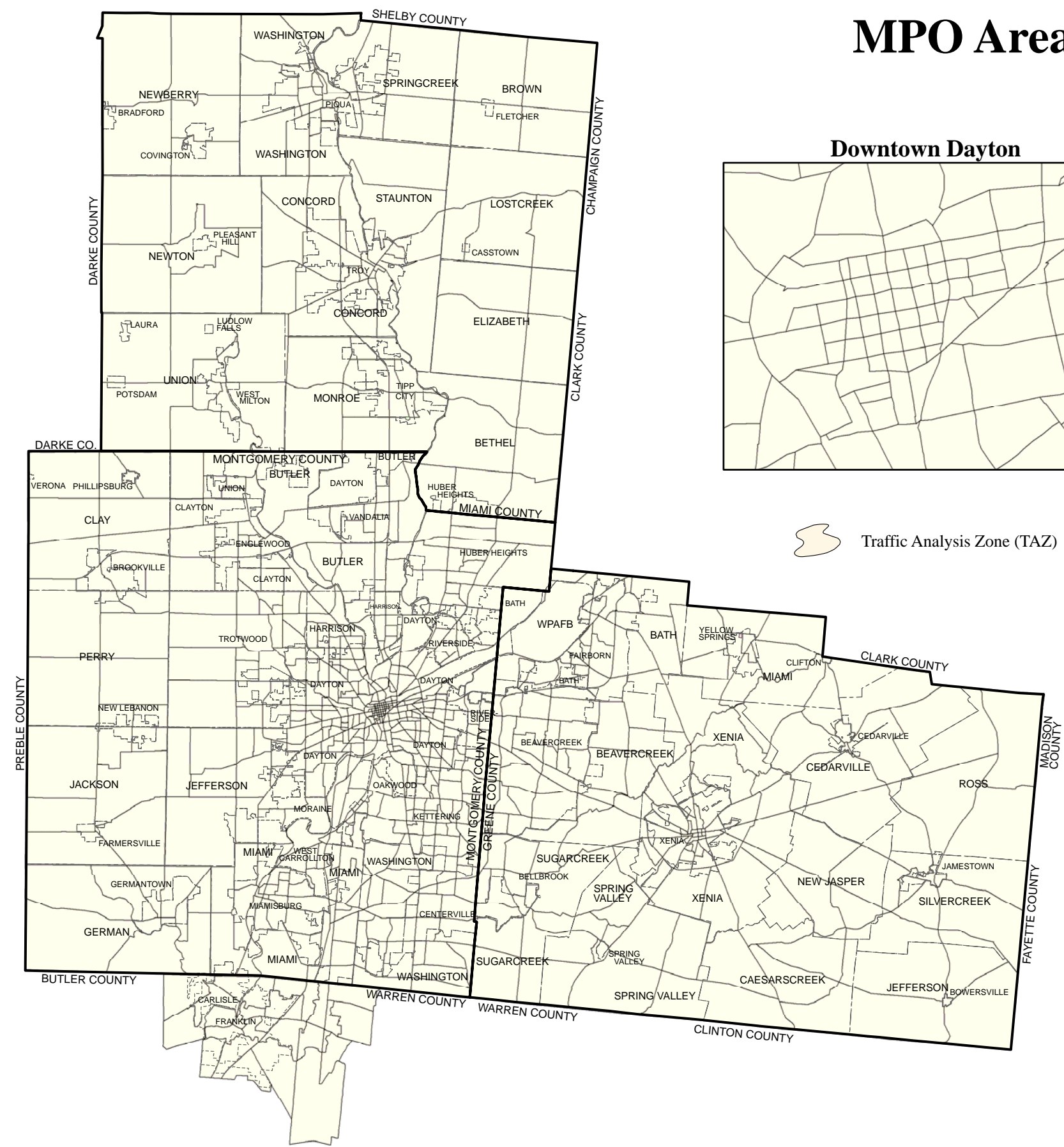


Traffic Analysis Zone (TAZ)



A traffic analysis zone (TAZ) is a special area delineated by state and/or local transportation officials for tabulating traffic-related data, especially journey-to-work and place-of-work statistics. A TAZ usually consists of one or more census blocks, block groups, or census tracts. For the 1990 census, TAZs were defined as part of the Census Transportation Planning Package (CTPP). The US Census Bureau first provided data for TAZs in conjunction with the 1980 census, when it identified them as "traffic zones".

Source: U.S. Census 2000



Date: November 2004



Boundaries